

PLAN MUNICIPAL DE PREVENCIÓN E DEFENSA CONTRA OS INCENDIOS FORESTAIS DO CONCELLO DE AVIÓN



Maio de 2.019

ÍNDICE

1	INTRODUCCIÓN	1
1.1	Antecedentes e xustificación.....	1
1.2	Obxectivos.....	2
1.3	Aprobación do Plan Municipal de Prevención e Defensa Contra Incendios Forestais.....	3
2	ÁMBITO TERRITORIAL.....	4
2.1	Situación, límites e superficies.....	4
2.2	Parroquias e núcleos de poboación.....	5
2.3	Caracterización do medio natural	6
2.3.1	Topografía	6
2.3.2	Climatoloxía.....	7
2.3.3	Edafoloxía	7
2.3.4	Hidroloxía	9
2.3.5	Flora	9
2.3.6	Fauna	10
2.4	Espazos naturais protexidos	12
3	ANÁLISE DO RISCO DE INCENDIOS	12
3.1	Histórico de incendios	12
3.1.1	Número de incendios e superficie queimada.....	12
3.1.2	Parroquias de Alta Actividade Incendiaria (PAAI).....	15
3.1.3	Activación do PEIFOGA en situación 2.....	16
4	XESTIÓN DA BIOMASA	21
4.1	Definición das redes secundarias de faixas de xestión de biomasa	21
4.1.1	Perimetral ao solo urbano, núcleo rural e urbanizable	22
4.1.2	Arredor das edificacións destinadas ás persoas, vivendas illadas, urbanizacións, depósitos de lixo, cámpings, gasoleneiras e parques e instalacións industriais situados a menos de 400 metros do monte e arredor das edificacións illadas destinadas ás persoas.....	23
4.2	Xestión da biomasa en pistas, vías, camiños, estradas de titularidade municipal	23
4.3	Xestión da biomasa nos montes de titularidade municipal	24

PLANOS

- 1 Plano de Situación
- 2 Rede de defensa contra os incendios forestais
 - 2.1 Rede secundaria de faixas de xestión da biomasa perimetral ao solo urbano, núcleo rural e urbanizable, e relación de parcelas afectadas
 - 2.2 Rede secundaria de faixas de xestión da biomasa arredor de vivendas illadas
 - 2.3 Rede das pistas, vías, camiños, estradas de titularidade municipal
 - 2.4 Montes de titularidade municipal

MEMORIA

1 INTRODUCCIÓN

1.1 Antecedentes e xustificación

O monte constitúe un patrimonio esencial para o desenvolvemento sustentable de Galicia, onde os terreos de monte constitúen máis do 65% da súa superficie e onde integrados con eles hai 313 concellos cuns 31.550 núcleos de poboación.

Mais o importante valor que o monte desempeña para a nosa sociedade no seu conxunto vén sendo ameazado pola propagación de incendios forestais, afectando á súa riqueza ambiental e paisaxística e ás actividades agroforestais que se desenvolven nel.

Esta situación débenos facer conscientes de que os incendios forestais no medio rural constitúen unha grave ameaza para calquera política de desenvolvemento rural, ademais de comprometer a sustentabilidade económica e social de Galicia.

Os terreos forestais e as súas zonas de influencia teñen unha configuración específica que dificulta a súa protección contra os incendios forestais; entre outras, estas características son a fragmentación da propiedade, o desequilibrio entre zonas, o abandono da agricultura, a ganadería extensiva sen control e a progresiva transformación das parcelas agrícolas fragmentadas en terreos de monte, o que deu lugar a unha progresiva desorde do territorio incrementando a ameaza derivada dun incendio forestal.

O *Estatuto de autonomía de Galicia* no artigo 27.10 e a *Constitución de 1978* nos artigos 148.1.8 e 149.1.23 determinan o marco normativo xeral de referencia en materia de prevención e incendios forestais. A *Lei 43/2003, de 21 de novembro, de montes*, atribúe á Comunidade Autónoma a facultade para desenvolver os aspectos de defensa contra incendios forestais dotando dun marco regulador legislativo que contribúe a fortalecer a seguridade xurídica das administracións públicas galegas e dos cidadáns na prevención e defensa contra os incendios forestais.

A *Lei 7/2012, do 28 de xuño, de montes de Galicia*, ten por obxecto establecer o marco normativo

dos montes e terreos forestais existentes na Comunidade Autónoma de Galicia, e será aplicable a todos os montes ou terreos forestais do territorio.

A Lei 3/2007, do 9 de abril, de prevención e defensa contra os incendios forestais de Galicia, estrutura o planeamento de defensa do espazo rural fronte aos incendios forestais, en varios niveis: galego, de distrito, municipal e inframunicipal. No seu *artigo 7* atribúe a competencia dos concellos de elaborar e aprobar os plans municipais de prevención e defensa contra os incendios forestais, adoptar as medidas de prevención de incendios forestais que lles correspondan en terreos que lles sexan da súa titularidade, ordenar a execución das obras necesarias para conservar e manter o solo e a biomasa vexetal nas condicións precisas que eviten os incendios, e de forma máis concreta a ordenación e execución subsidiaria da xestión da biomasa, así coma o deber de xestionar as redes secundarias de faixas de xestión de biomasa e as faixas laterais das redes viarias da súa titularidade.

Neste marco, o planeamento a nivel municipal integrará nos plans de emerxencias municipais as actuacións de prevención e defensa contra os incendios forestais, con arranxo ó previsto na lexislación galega de emerxencias, sendo a *Lei 2/1985, do 21 de xaneiro, sobre protección civil*, a *Lei 5/2007, do 7 de maio, de emerxencias de Galicia (Platerga)* e o *Plan especial de protección civil ante emerxencias por incendios forestais na Comunidade Autónoma de Galicia (Peifoga)*.

1.2 Obxectivos

O obxectivo principal do presente Plan Municipal de Prevención e Defensa contra Incendios Forestais, en cumprimento do establecido na *Lei 3/2007*, é a definición da rede de faixas secundarias de xestión de biomasa, formadas por un conxunto de parcelas lineais do territorio estratexicamente localizadas, e garantir o control e a eliminación total ou parcial da biomasa forestal, mediante técnicas silvícolas axeitadas, co fin principal de reducir o risco de incendio e protexer a seguranza das persoas.

Este obxectivo fundamental concrétase nunha serie de accións sobre o territorio que buscan organizar a xestión da biomasa en zonas estratéxicas, especialmente aquelas declaradas de alto

risco de incendio, unido á construción e mantemento de faixas exteriores de protección de zonas poboadas, o tratamento de áreas forestais nun esquema de intervención segundo modelos silvícolas previamente establecidos, no ámbito da defensa de persoas e bens e a defensa dos montes.

A redacción do presente Plan pretende, por tanto, aportar un documento que conteña as accións necesarias para a defensa contra os incendios forestais efectuando unha análise da situación actual, e establece unha zonificación do territorio como marco das directrices de actuación a realizar para acadar os obxectivos propostos.

1.3 Aprobación do Plan Municipal de Prevención e Defensa Contra Incendios Forestais

É competencia dos concellos elaborar e aprobar os plans municipais de prevención e defensa contra os incendios forestais, e integralos nos plans de emerxencias municipais, de acordo co previsto na lexislación galega de emerxencias.

Os plans deberán ser redactados por técnicos competentes en materia forestal.

A estrutura deste plan, ven definida no *artigo 16* da *Lei 3/2007*, e axustarase ás directrices que estableza a normativa aplicable en materia de emerxencias.

Será a dirección xeral competente en materia forestal quen emita informe preceptivamente e con carácter vinculante sobre os plan municipais de prevención e defensa contra os incendios forestais antes da súa aprobación. O ámbito do plan poderá ser de todo o concello ou ilo desenvolvendo por zonas.

A coordinación e a xestión do planeamento municipal de prevención e defensa contra os incendios forestais compétenlle a alcaldía. A elaboración, execución e actualización deste planeamento ten carácter obrigatorio.

Os plans municipais de prevención e defensa contra os incendios forestais deberán adaptarse ao disposto nesta Lei nun prazo de cinco anos desde a súa entrada en vigor.

2 ÁMBITO TERRITORIAL

O marco xeográfico obxecto do presente Plan Municipal de Prevención e Defensa Contra os Incendios Forestais é o concello de Avión, localizado na provincia de Ourense, dentro do Distrito Forestal XI O Ribeiro-Arenteiro.

2.1 Situación, límites e superficies

Situación

O concello de Avión sitúase na provincia de Ourense. As súas coordenadas xeográficas son:

- Latitude: 42°23'13,93"N
- Lonxitude: 8°16'21,91"W



Mapa 1 Localización do concello

Límites

- a Norte: concello de Beariz.
- b Oeste: concellos de Fornelos de Montes e A Lama.
- c Sur: concello de Melón e Covelo.
- d Leste: concellos de Boborás, Carballeda de Avia e Leiro.

Superficie

Ten unha extensión de 121,1 km².

2.2 Parroquias e núcleos de poboación

O concello distribúese en 9 parroquias que se relacionan na seguinte táboa:

Parroquia	Superficie	Habitantes
Abelenda (Santa Mariña)	2135,64	466
Amiudal (Santiago)	630,50	180
Avión (Santos Xusto e Pastor)	2252,09	549
Baíste (Santa María)	1270,75	150
Barroso (Santa Baia)	991,89	123
Córcoros (Santa Mariña)	841,61	21
Cortegazas (Santo Antonio)	829,17	5
Couso (Santa María)	1608,41	72
Nieva (Santa María)	1543,79	240

Táboa 1 Táboa de parroquias e habitantes (Fonte: IGE)

*Superficie en hectáreas



Mapa 2 Mapa de parroquias

2.3 Caracterización do medio natural

2.3.1 Topografía

O concello de Avión sitúase na comarca de O Ribeiro, no occidente ourensán, e cunha altitude de 443 m na capital municipal sita no lugar do Igrexario. O seus límites son, polo norte Beariz, este con Boborás e Carballeda de Avia, no sur Carballeda de Avia e Covelo (Pontevedra) e polo oeste Fornelos de Montes e A Lama (Pontevedra).

A súa extensión territorial é de 123,70 km², moi superior a media dos concellos de Galicia que é de 93,97 km² e tamén dos da provincia que é de 77,30 km².

O constitúen nove parroquias que teñen na súa totalidade trinta e seis entidades de poboación e conta na actualidade con 1.806 habitantes.

O relevo accidentado e montañoso que presenta o municipio aparece caracterizado por dúas importantes aliñacións montañosas: Serra do Suído e Serra do Faro de Avión (1.100 m.), que actúan como auténticas barreiras orográficas. Ó seu pé esténdese un profundo val drenado polo río Avía e os seus respectivos afluentes (Valderías, Couso, Taboazas, Vilariño, Cubeta, Folgoso e Baluga), todos eles moi troiteiros. Nas partes altas pódense atopar espazos naturais de gran beleza, ideais para a práctica do sendeirismo e o gozo dun entorno paisaxístico onde abundan os cabalos salvaxes.

A maior parte do seu territorio, caracterizado polo predominio de chans pobres, rochosos e graníticos de escasa consistencia, atópase a unha altitude media de 512 m. Sen embargo, cara o leste, a altura descende considerablemente a medida que o río Avia, que da nome a estas terras e os seus afluentes van encaixándose cara o interior da bisbarra do Ribeiro, orixinando vales aptos para o cultivo.

2.3.2 Climatoloxía

O clima caracterízase por unha transición do dominio oceánico ó mediterráneo, atopándose no piso bioclimático colino (Temperatura media anual > 14°C) e ombroclima húmido (900-1400 mm). As temperaturas medias anuais son elevadas, superiores ós 14 °C, con invernos frescos e verán moi cálidos e secos. As precipitacións son pouco cuantiosas, non superando os 1000 mm anuais, o que as sitúa entre as máis baixas de Galicia, sen embargo case todo o territorio está baixo a influencia húmida da densa rede de cursos fluviais.

En consecuencia atopámonos con un microclima local mesoxerófilo, que ven determinado pola posición desta zona ó abrigo pluviométrico das fronteas oceánicas debido á protección climática das serras citadas.

Descubindo maiores diferenzas entre os dous rangos de altitude predominantes, podemos sinalar que as cotas menores están baixo a influencia húmida da rede fluvial con efecto moderador do clima propiciando vexetacións representativas de zonas húmidas como as ripícolas e os rodais de frondosas, mentres que as cotas altas están marcadas polo carácter xerófilo da vexetación representadas polas primeiras aparicións de sobreirais na provincia de Ourense e outras vexetacións máis frugais.

2.3.3 Edafoloxía

O concello de Avión enclávase nas estribacións de nacente da Serra do Suído, importante cadea de serras que nas altiplanicies superiores non descenden dos 700 m., e a cal delimita as actuais provincias galegas de Ourense e Pontevedra. Despois da Serra do Suído, cara o sur do concello de Avión, atópase a Serra do Faro delimitando unha continuidade montañosa que rompe coa continuidade coa provincia de Pontevedra e forman parte da Dorsal Galega.

O territorio de Avión segundo as propostas máis recentes de sectorización bioxeográfica do SO europeo, pertence ao Sector Galaico-Portugués. Sector que comprende a maior parte do litoral de Galicia, así como as terras interiores de topografía máis ou menos ondulada que

constitúen as cabeceiras dos ríos que verten ás rías Baixas, a práctica totalidade das cuncas do Miño.

Diferenciamos dúas formacións destacadas:

Formación 1: unha zona que ten o seu substrato fundamentalmente constituído por granitos de diversos tipos e metagrauwacas do "Ollo de Sapo". A súa morfoloxía resulta moi acusada e de carácter moi montañoso, con grandes zonas con pendentes xerais superiores ó 15% e chegan a máis do 30% en moitos casos e con substrato impermeable, ten unha drenaxe favorable e alta capacidade de carga sen presentar perigo de asentos de magnitude importante.

Formación 2: A outra formación ten un substrato xistoso con planos de tectonización. A súa morfoloxía é acusada e montañoso, con pendentes xerais que poden superar o 30% e con substrato de carácter impermeable, o seu drenaxe resulta favorable en función da súa morfoloxía e presenta alta capacidade de carga en profundidade; sen embargo o recubrimento arxiloso-limoso empeora superficialmente as súas propiedades xeotécnicas.

Os solos da zona corresponden a terras Pardas Húmedas e solos Ranker Húmedos segundo o mapa de Solos de España do CSIC.

Por outra banda, podemos afirmar que o solo é un dos solos máis vellos da terra, pois é unha serra que se formou no precámbrico e no paleozoico (hai uns 200 millóns de anos), formada por granito de dúas micas (con predominio da moscovita sobre a biotita).

Nas proximidades do río Avia, dentro do entorno do embalse de Albarelos, os vales e ladeiras suaves eran aproveitados para cultivos vitícolas polas especiais características climatolóxicas que posúe esta zona as menores cotas de altitude que posúe, xa que baixan de 400 m ata alturas inferiores os 300 m posuíndo características similares a outras zonas onde se cultiva o viño do Ribeiro como son as zonas limítrofes de Leiro e Boborás enmarcadas dentro da denominación de orixe de viño do Ribeiro.

2.3.4 Hidroloxía

A serra do Suído e a do Faro son fonte nai de numerosos ríos, o máis destacable é o Avia, principal afluente do río Miño. Dentro do territorio do concello de Avión a cunca máis importante é a cunca do río Avia que nace na Serra do Suído en Fonte Avia e atravesa o concello de oeste a este atopándose co embalse de Albarelos. O río Avia dentro do territorio aglomera a desembocadura da maioría dos ríos do concello formando unha rede fluvial densificada. Ademais, existen numerosas corgas que se forman pola presenza de choivas torrenciais ou durante períodos de estacións húmidas e que formaron os surcos e vagoadas pronunciadas debido ás fortes pendentes existentes.

2.3.5 Flora

As formacións arbóreas potenciais presentes no contorno corresponden ao piso bioclimático colino da rexión eurosiberiana. A vexetación arbórea potencial deste sector está constituída por especies atlánticas, sendo o seu xenuíno representante o carballo (*Quercus robur L.*), nunha expansión que percorre dende a costa cantábrica ata desaparecer en Aveiro (Portugal), lugar no que se sitúa o límite da rexión eurosiberiana.

As masas de coníferas representan unha gran masa do territorio e máis da metade de todo o forestal arborado do territorio. Así gran parte dos bosques orixinais de cerquiños, carballos e sobreiras foron substituídos por piñeirais, eucaliptais e/ou acacias. As repoboacións con piñeiro do país ou galego (*Pinus pinaster*) e o piñeiro albar (*Pinus sylvestris*) son dende o segundo terzo do século pasado as especies forestais máis estendidas en Galicia, o mesmo que na actualidade no concello de Avión. As coníferas proceden das sucesivas campañas de reforestación levadas a cabo polo Patrimonio Forestal do Estado e, posteriormente o desaparecido ICONA a partires dos anos 40 do pasado século, aínda que nalgúns casos a súa orixe pode establecerse como subespontánea, dada a boa capacidade de rexeneración que teñen os *Pinus pinaster*, os eucaliptos (*Eucalyptus globulus*), así como o carácter invasor das acacias (*Acacia melanoxylon*), que xa atopan bastante representación.

Os bosques dominados por especies caducifolias do xénero *Quercus* tamén son moi representativas desta zona e os bosques característicos, climáticos, seguindo o esquema sistémico da fitosocioloxía pertencen á asociación *Rusco aculeati-Quercetum roboris*, e á subasociación *Quercetosum suberi* son ós érbedos (*Arbutus unedo*), xunto a outras especies de árbores e arbustos como o loureiro (*Laurus nobilis*), o espiño albar (*Crataegus monogyna*), a pereira brava (*Pyrus communis*), o acivro (*Ilex aquifolium*), a xibarda (*Ruscus aculeatus*) e outras máis. Ademais de todo un listado florístico de herbáceas, rubidoiras e algúns fentos, o que lle confire a estes bosques unha grande diversidade vexetal.

Os bosques de ribeira medran asociados a correntes fluviais de marxes estabilizadas ou en áreas chas sometidas a encharcamento case permanente. Practicamente tódolos cursos fluviais existentes presentan este tipo de formación.

As matogueiras teñen un marcado carácter mesoxerófilas dominadas por toxos (*Ulex europaeus*, *Ulex gallii*, *Ulex minor*, *Ulex micranthus* e *Ulex nanus*) nos que acostuman presentarse diversas breixeiras (*Erica cinerea*, *Erica umbellata*, *Erica scoparia*, *Erica arborea*, *Erica aragonensis*, *Erica ciliaris*, *Calluna vulgaris*, *Daboecia cantabrica*), as xesteiras (*Cytisus striatus*, *Cytisus scoparius*, *Cytisus multiflorus* e *Cytisus albus*) e as gramíneas (*Pseudoarrhenatherum longifolium*, *Agrostis curtisii*, *Agrostis capillaris*). A maioría dos matos aparecen pola intervención humana, incendios, cortas, pastoreo ou abandono de campos de cultivo.

2.3.6 Fauna

O concello de Avión presenta as seguintes especies:

Peixes: a anguía (*Anguilla anguilla*), a boga do douro (*Chondrostoma duriense*), o escalo (*Squalius carolitertii*) e a troita (*Salmo trutta*).

Anfibios: a píntega común (*Salamandra salamandra*), o sapo raxado (*Discoglossus galganoi*).

Réptiles: o cobregón (*Malpolon monspessulanus*), a lagarta galega (*Podarcis bocagei*), a lagarta dos penedos (*Podarcis hispanica*) e o lagarto das silvas (*Lacerta schreiberi*).

Mamíferos: o coello (*Oryctolagus cuniculus*), o lobo (*Canis lupus*), o xabaril (*Sus scrofa*), a lontra

(*Lutra lutra*), a rata común (*Rattus norvegicus*), o rato de campo (*Apodemus sylvaticus*), o morcego de ferradura grande (*Rhinolophus ferrumequinum*), o morcego rateiro grande (*Myotis myotis*), o morcego do río (*Myotis daubentonii*).

Aves: a bubela (*Upupa epops*), a azulenta (*Prunella modularis*), o gabeador común (*Certhia brachydactyla*), a tartaraña cincenta (*Circus pygargus*), o falcón pequeno (*Falco subbuteo*), o gaio común (*Garrulus glandarius*), o miñado común (*Buteo buteo*), o cardeal común (*Pyrrhula pyrrhula*), a avelaiona común (*Strix aluco*), o ferreiriño real (*Parus major*), o ferreiriño carboeiro (*Parus ater*), o peneireiro común (*Falco tinnunculus*), a carriza (*Troglodytes troglodytes*), a noiteboa cincenta (*Caprimulgus europaeus*), o corvo pequeno (*Corvus corone*), o cuco común (*Cuculus canorus*), o corvo común (*Corvus corax*), a papuxa das amoras (*Sylvia atricapilla*), a papuxa do mato (*Sylvia undata*), a escribenta amarela (*Emberiza citrinella*), a escribenta riscada (*Emberiza cia*), a escribenta común (*Emberiza cirius*), o estorniño negro (*Sturnus unicolor*), a andoriña común (*Hirundo rustica*), o pardal común (*Passer domesticus*), o ferreiriño cristado (*Parus cristatus*), o ferreiriño azul (*Parus caeruleus*), a lavandeira branca (*Motacilla alba*), a lavandeira real (*Motacilla cinerea*), a curuxa común (*Tyto alba*), a millafre negro (*Milvus migrans*), o merlo rieiro (*Cinclus cinclus*), o merlo común (*Turdus merula*), o ferreiriño rabilongo (*Aegithalos caudatus*), o picafollas europeo (*Phylloscopus collybita*), o picafollas ibérico (*Phylloscopus ibericus*), o ouriolo común (*Oriolus oriolus*), o pombo torcaz (*Columba palumbus*), o liñaceiro común (*Carduelis cannabina*), o paporrubio (*Erithacus rubecula*), o peto real (*Dendrocopos major*), o pimpín común (*Fringilla coelebs*), o peto verde (*Picus viridis*), a estrelina riscada (*Regulus ignicapilla*), o merlo azul (*Monticola solitarius*), o chasco común (*Saxicola torquatus*), a rola común (*Streptopelia turtur*), a trepadeira azul (*Sitta europaea*), a pega (*Pica pica*), o cirrio común (*Apus apus*), o xirín (*Serinus serinus*), o verderolo común (*Carduelis chloris*), a folosa poliglota (*Hippolais polyglotta*) e o tordo común (*Turdus philomelos*).

2.4 Espazos naturais protexidos

Na seguinte táboa recóllense os espazos naturais protexidos presentes total ou parcialmente no concello. Nestas áreas poderanse seguir levando a cabo de maneira ordenada os usos e as actividades tradicionais que non vulneren os valores protexidos. Para o resto das actuacións, incluíndo a realización de edificacións, será precisa a autorización da Consellería de Medio Ambiente.

Nome	Categoría	Código
Serra de Pena Corneira	Monumento Natural	
Serra do Suído	Rede Natura 2000	ES1140017

Táboa 2 Espazos naturais protexidos (Fonte: IET)

3 ANÁLISE DO RISCO DE INCENDIOS

A análise estatística dos incendios forestais acontecidos no concello foi elaborada a partir dos datos proporcionados pola Consellería do Medio Rural para o período 2008-2017.

Segundo o PEIFOGA, o Índice de Risco Potencial (IRP) para o concello é **Moderado** e **SI** está declarado como Zona de Alto Risco (ZAR).

3.1 Histórico de incendios

3.1.1 Número de incendios e superficie queimada

Para o período considerado o concello presenta unha media de 8,80 incendios/ano e 114,95 hectáreas/ano queimadas. O número de incendios forestais ocorridos foi de 88 lumes, queimando un total de 1149,48 hectáreas, 131,47 arboradas e 1018,01 rasas. Na seguinte táboa e gráfica amósanse os datos de superficies queimadas e o número de incendios ocorridos no período 2008-2017.

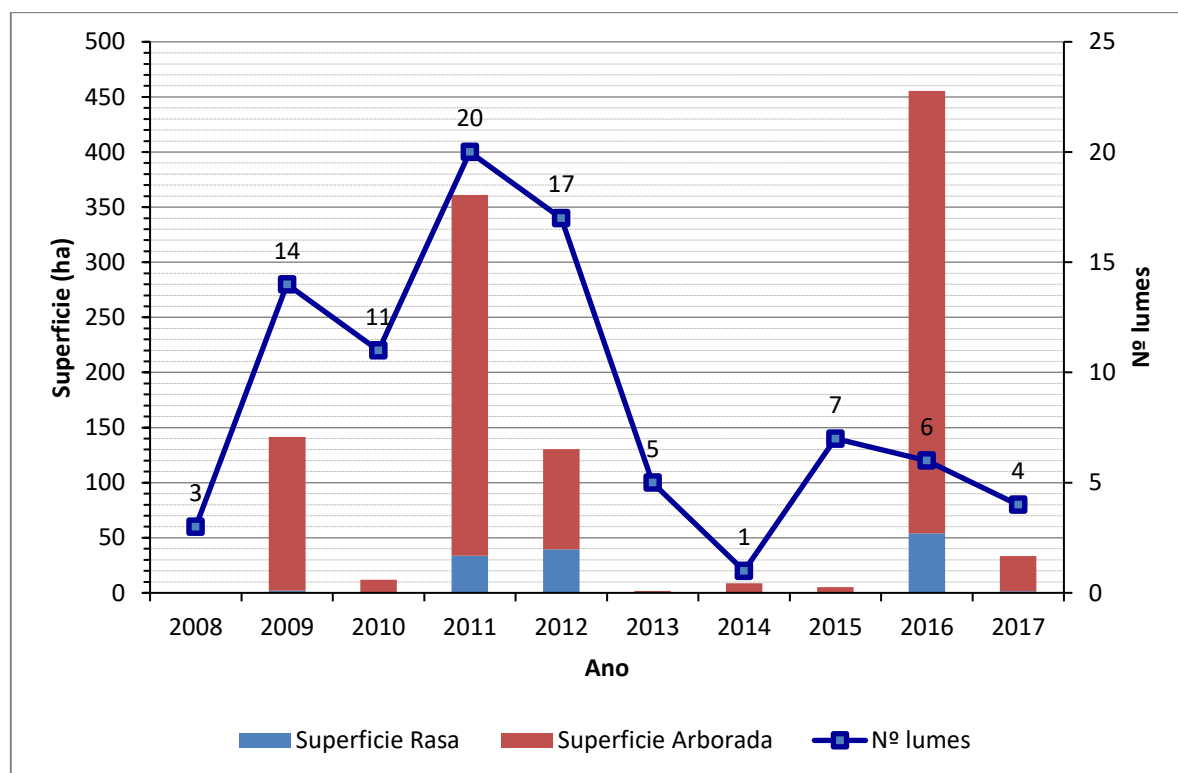
Parroquia	Ano	Nº	Superficie Arborada	Superficie Rasa	Superficie Total
Abelenda (Santa Mariña)	2008	1	0,00	0,01	0,01
Amiudal (Santiago)	2008	1	0,00	0,01	0,01
Nieva (Santa María)	2008	1	0,00	0,20	0,20
Abelenda (Santa Mariña)	2009	3	1,00	0,81	1,81
Amiudal (Santiago)	2009	1	0,00	0,04	0,04
Avión (Santos Xusto e Pastor)	2009	4	0,23	1,26	1,49
Barroso (Santa Baia)	2009	2	0,80	1,00	1,80
Cortegazas (Santo Antonio)	2009	3	0,00	136,00	136,00
Nieva (Santa María)	2009	1	0,00	0,40	0,40
Amiudal (Santiago)	2010	1	0,00	0,08	0,08
Avión (Santos Xusto e Pastor)	2010	4	0,12	0,12	0,24
Córcores (Santa Mariña)	2010	1	0,20	0,00	0,20
Couso (Santa María)	2010	2	0,00	2,75	2,75
Nieva (Santa María)	2010	3	0,00	8,71	8,71
Abelenda (Santa Mariña)	2011	2	0,47	0,00	0,47
Amiudal (Santiago)	2011	1	0,00	0,01	0,01
Avión (Santos Xusto e Pastor)	2011	4	1,65	0,22	1,87
Baíste (Santa María)	2011	1	0,00	0,01	0,01
Barroso (Santa Baia)	2011	3	30,40	236,00	266,40
Couso (Santa María)	2011	2	0,00	0,02	0,02
Nieva (Santa María)	2011	7	1,05	91,22	92,27
Abelenda (Santa Mariña)	2012	6	10,45	74,05	84,50
Amiudal (Santiago)	2012	2	0,28	0,09	0,37
Avión (Santos Xusto e Pastor)	2012	1	0,00	0,01	0,01
Barroso (Santa Baia)	2012	2	24,76	7,60	32,36
Córcores (Santa Mariña)	2012	1	0,29	0,92	1,21
Couso (Santa María)	2012	1	0,00	1,03	1,03
Nieva (Santa María)	2012	4	3,73	7,09	10,82
Avión (Santos Xusto e Pastor)	2013	2	0,25	0,38	0,63
Nieva (Santa María)	2013	3	0,10	0,93	1,03
Nieva (Santa María)	2014	1	0,00	8,72	8,72
Amiudal (Santiago)	2015	1	0,40	0,00	0,40
Avión (Santos Xusto e Pastor)	2015	1	0,02	0,56	0,58
Barroso (Santa Baia)	2015	2	0,00	0,88	0,88
Nieva (Santa María)	2015	3	0,00	3,27	3,27
Amiudal (Santiago)	2016	1	0,08	0,00	0,08
Avión (Santos Xusto e Pastor)	2016	1	0,00	0,01	0,01
Nieva (Santa María)	2016	4	53,87	401,58	455,45
Amiudal (Santiago)	2017	1	0,00	0,01	0,01
Baíste (Santa María)	2017	1	0,00	0,01	0,01
Nieva (Santa María)	2017	2	1,32	32,00	33,32
TOTAL		88	131,47	1018,01	1149,48

Táboa 3 Número de incendios e superficie queimada no período 2008-2017 (Fonte: Consellería do Medio Rural)

*Superficie en hectáreas

Parroquia	TOTAL	2008	2009	2010	2011	2012	2013	2014	2015	2016	2017
Abelenda (Santa Mariña)	12	1	3	0	2	6	0	0	0	0	0
Amiudal (Santiago)	9	1	1	1	1	2	0	0	1	1	1
Avión (Santos Xusto e Pastor)	17	0	4	4	4	1	2	0	1	1	0
Baiste (Santa María)	2	0	0	0	1	0	0	0	0	0	1
Barroso (Santa Baia)	9	0	2	0	3	2	0	0	2	0	0
Córcoros (Santa Mariña)	2	0	0	1	0	1	0	0	0	0	0
Cortegazas (Santo Antonio)	3	0	3	0	0	0	0	0	0	0	0
Couso (Santa María)	5	0	0	2	2	1	0	0	0	0	0
Nieva (Santa María)	29	1	1	3	7	4	3	1	3	4	2
TOTAL	88	3	14	11	20	17	5	1	7	6	4

Táboa 4 Distribución dos incendios no período 2008-2017 (Fonte: Consellería do Medio Rural)



Gráfica 1 Superficie queimada e número de incendios ocorridos no período 2008-2017 (Fonte: Elaboración propia)

3.1.2 Parroquias de Alta Actividade Incendiaria (PAAI)

Segundo a Lei 7/2012, do 28 de xuño, de montes de Galicia as parroquias de alta actividade incendiaria son aquelas parroquias incluídas en zonas declaradas como de alto risco que, polo número de incendios forestais reiterados ou pola súa gran virulencia, precisen medidas extraordinarias de prevención de incendios e de protección dos montes fronte aos impactos producidos por eles.

Nas parroquias de alta actividade incendiaria realizarase un seguimento exhaustivo de calquera actividade incluída no territorio e intensificaranse as actuacións de vixilancia e disuasión.

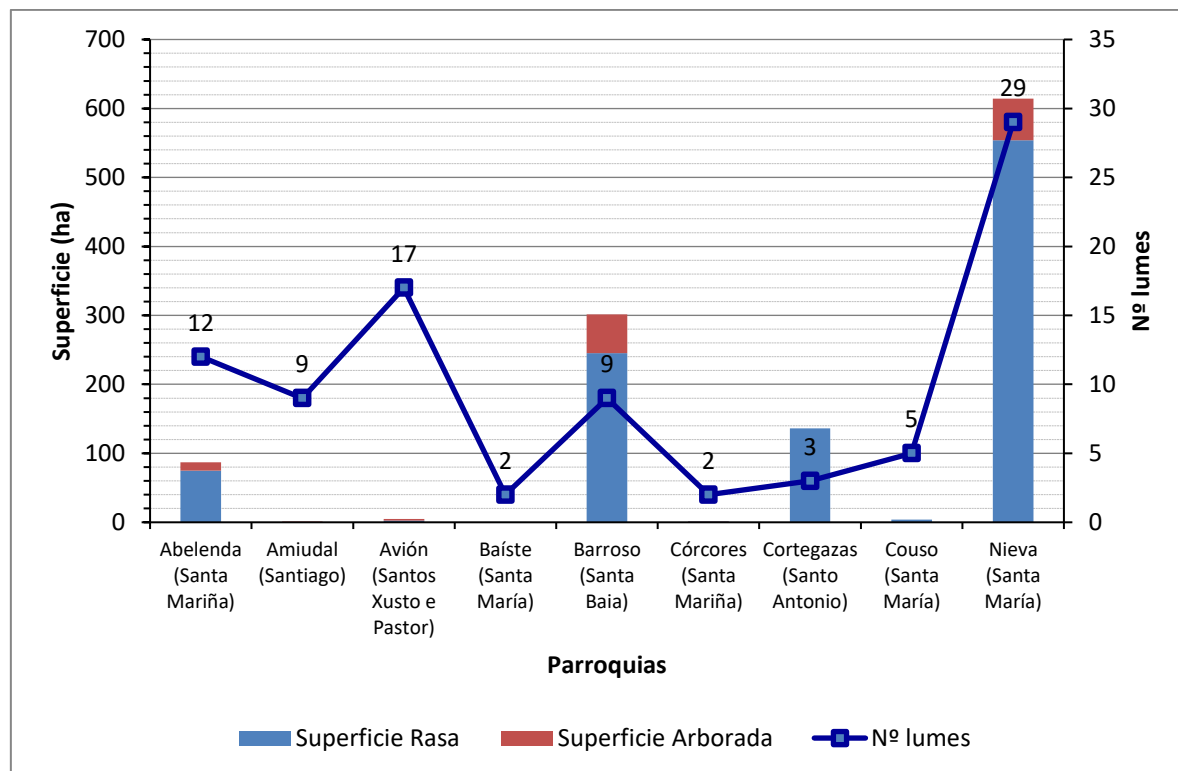
No concello de Avión non hai declarada ningunha parroquia de alta actividade incendiaria segundo o Plan de prevención e defensa contra os incendios forestais de Galicia (PLADIGA 2019).

Amósase a continuación os datos desagregados por parroquias. Tal e como se pode apreciar, o maior número de incendios ocorre nas parroquias de Nieva e Avión, sendo as de Nieva e Barroso as que presentan maior superficie queimada.

Parroquia	Nº	Superficie Arborada	Superficie Rasa	Superficie Total
Abelenda (Santa Mariña)	12	11,92	74,87	86,79
Amiudal (Santiago)	9	0,76	0,24	1,00
Avión (Santos Xusto e Pastor)	17	2,27	2,56	4,83
Baíste (Santa María)	2	0,00	0,02	0,02
Barroso (Santa Baia)	9	55,96	245,48	301,44
Córcores (Santa Mariña)	2	0,49	0,92	1,41
Cortegazas (Santo Antonio)	3	0,00	136,00	136,00
Couso (Santa María)	5	0,00	3,80	3,80
Nieva (Santa María)	29	60,07	554,12	614,19
TOTAL	88	131,47	1018,01	1149,48

Táboa 5 Número total de lumes por parroquia e superficie queimada no período 2008-2017 (Fonte: Consellería do Medio Rural)

*Superficie en hectáreas



Gráfica 2 Superficie quemada e número de incendios forestais por parroquia para o período 2008-2017

3.1.3 Activación do PEIFOGA en situación 2

Segundo o establecido na Directriz básica de planificación de protección civil de emerxencia por incendios forestais (Real Decreto 893/2013, do 15 de novembro) e no PEIFOGA, a clasificación dos lumes depende do establecemento previo dun índice de gravidade potencial, en función do cal se declarará unha situación operativa.

Os índices de gravidade potencial dos lumes determínanse en función da topografía da zona, das dimensións do incendio, dos combustibles existentes, das características das masas forestais ameazadas, das infraestruturas de defensa contra incendios (devasas, rede viaria, reservas e puntos de auga etc.), das condicións meteorolóxicas reinantes (vento, temperatura, humidade relativa), das posibles ameazas potenciais para as persoas non relacionadas cos labores de extinción, da presenza de instalacións e infraestruturas sensibles (tendidos eléctricos, gasodutos, estradas principais...).

Os lumes clasifícanse segundo o seu nivel de gravidade potencial, mediante a seguinte escala:

- **Índice de gravidade potencial 0:** Referido a aquel incendio en que, na súa evolución máis desfavorable, non hai ameaza ningunha para aquelas persoas non relacionadas co dispositivo de extinción, nin para bens distintos aos de natureza forestal, e o dano forestal esperable é moi reducido (pola extensión do incendio ou polas características da masa afectada).
- **Índice de gravidade potencial 1:** Referido a aquel incendio en que, na súa evolución máis desfavorable, se prevé a necesidade de poñer en práctica medidas para a protección de persoas alleas ao dispositivo de extinción e existen bens illados ameazados de natureza non forestal (infraestruturas sensibles ou redes de subministracións), e o dano forestal esperable é considerable (pola extensión do incendio ou polas características da masa afectada).
- **Índice de gravidade potencial 2:** Referido a aquel incendio en que, na súa evolución máis desfavorable, se prevé unha ameaza seria dos núcleos de poboación ou das infraestruturas de especial importancia, e o dano forestal esperable é moi importante (pola extensión do incendio ou polas características da masa afectada), de xeito que se fai necesario adoptar inmediatamente medidas para a atención e o socorro da poboación ou para a protección dos bens.
- **Índice de gravidade potencial 3:** Referido a aquel incendio en que, unha vez apreciadas as circunstancias anteriores no seu índice máximo de gravidade, concorren outras sobre o dispositivo de extinción que imposibilitan continuar co labor encamiñado ao control do incendio.

O índice de gravidade potencial dos incendios establecerao o centro de coordinación central do SPDCIF, a proposta do director técnico de extinción.

A situación operativa dos plans será consecuencia dos danos ocorridos ou do dano potencial que, de forma técnica e realista, se prevé que pode chegar a ocasionar (índice de gravidade potencial) e da dispoñibilidade de medios e recursos dispostos, e teranse en conta ademais outros criterios relativos a:

- A simultaneidade temporal e/ou a concentración espacial de conatos ou incendios forestais que poderían ter lugar nun espazo territorial determinado.
- A suficiencia, idoneidade e disposición dos medios e recursos cos que conte o plan para o control do incendio e/ou para a atención e o socorro da poboación afectada.
- A estacionalidade temporal, así como a activación e posta en servizo dos dispositivos de prevención e extinción de incendios forestais determinados nos plans.
- Outras circunstancias de índole administrativa por razón do espazo territorial afectado, ou pola intensidade e/ou a gravidade das consecuencias sobrevidas ou potenciais sobre as persoas e os seus bens.
- Calquera outra a criterio da autoridade a quen lle corresponda a dirección do plan activado correspondente.

Atendendo aos criterios anteriores, as situacións operativas do PEIFOGA son:

- **Situación 0:** Situación de emerxencia provocada por un ou varios incendios forestais que, na súa evolución previsible, poidan afectar só bens de natureza forestal e poidan ser controlados cos medios e recursos do propio plan local ou da comunidade autónoma, incluídos os medios do Estado, a condición de que estes últimos actúen dentro da súa zona de actuación preferente. A situación 0 corresponderá con carácter xeral a incendios con IGPO.
- **Situación 1:** Situación de emerxencia provocada por un ou varios incendios forestais que, na súa evolución previsible, poidan afectar gravemente bens forestais e, se é o caso, levemente a poboación e os bens de natureza non forestal e que poidan ser controlados cos medios e recursos do plan da comunidade autónoma, ou para cuxa extinción poida ser necesario que, a solicitude do órgano competente da comunidade autónoma e tras a valoración da Dirección Xeral de Protección Civil e Emerxencias do Ministerio do Interior ou da Dirección Xeral de Desenvolvemento Rural e Política Forestal do Ministerio de Agricultura, Alimentación e Medio Ambiente, segundo corresponda, sexan incorporados medios extraordinarios.

O plan activarase en situación 1 para incendios IGP0 cando sexa necesaria a incorporación de medios extraordinarios, ou ben para incendios IGP1, declarados así porque o dano esperado é considerable, pola extensión do incendio ou polas características da masa afectada, pero nos que non é necesario poñer en práctica medidas de protección dirixidas á poboación allea ao dispositivo de extinción.

- **Situación 2:** Situación de emerxencia provocada por un ou varios incendios forestais que, na súa evolución previsible, poidan afectar gravemente a poboación e os bens de natureza non forestal, e que esixen a adopción inmediata de medidas de protección e socorro. Pode ser necesario que, a solicitude do órgano competente da comunidade autónoma, sexan incorporados medios extraordinarios ou que poden comportar situacións que deriven cara ao interese nacional.

O plan activarase en situación 2 para incendios IGP1 ou superiores cando a cualificación veña motivada pola afección á poboación e aos bens de natureza non forestal (vías principais de comunicación e redes principais de subministración) e sexa necesario adoptar medidas de protección dirixidas á poboación, tales como evacuación e/ou albergue.

A cualificación da situación operativa do plan será establecida polo director do plan a través do centro de coordinación central do SPDCIF para as situacións 0 e 1 e, polo delegado territorial da Xunta de Galicia na provincia que estea afectada polo lume, para a situación 2, a proposta do centro de coordinación central do SPDCIF. Esta cualificación poderá variar de acordo coa evolución do incendio. Así mesmo, a situación operativa 1 será comunicada ao organismo competente en materia de protección civil, a través do CAE112.

- **Situación 3:** Situación de emerxencia correspondente e consecutiva á declaración de emerxencia de interese nacional polo Ministerio do Interior. Efectuarase por propia iniciativa ou a instancia do conselleiro competente en materia de protección civil ou do delegado do Goberno en Galicia.

En incendios IGP1, nos que se prevexa a necesidade de poñer en práctica medidas de protección á poboación allea ao dispositivo de extinción, podendo ser ou non necesarios a incorporación de

medios extraordinarios, activarase o plan en situación 2.

O procedemento será o seguinte:

Unha vez determinada polo CCC, a proposta do director técnico de extinción, a necesidade de poñer en práctica de medidas de protección dirixidas á poboación, procederá a solicitar a declaración de situación 2 do PEIFOGA, e trasladará ao técnico de garda do sistema integrado de emerxencias o motivo da solicitude: persoas ou bens ameazados, posibilidade de evacuación, cortes de estradas, ferrocarril etc.

Unha vez declarada a situación 2, comunicarase a:

- Xefe/a do Servizo Provincial de Emerxencias, ou persoa que o substitúa
- Alcalde/s dos concellos afectados
- Delegación e Subdelegación do Goberno
- Xefe/a Territorial de Presidencia
- Xefe/a Territorial de Medio Rural
- Dirección xeral de Emerxencias e Interior
- Xerente de la Axencia Galega de Emerxencias.

E mobilizaranse os grupos operativos previstos, segundo as necesidades:

- Sanitaria
- Apoio loxístico e seguridade
- Medios de intervención non adscritos á situación 0 e 1.
- Medios extraordinarios, sempre a solicitude do CCC, segundo o determinado na situación 1.

Unha vez que o incendio deixe de poñer en perigo persoas e/ou bens de natureza non forestal, e cando o delegado territorial desactive a situación 2, o técnico de garda comunicarllo a:

- Alcalde do municipio.
- Xefe territorial de Presidencia
- Xefe territorial de Medio Rural
- Xefe de Emerxencias da provincia ou persoa que o substitúa

- Delegación e Subdelegación do Goberno
- CCC

A desactivación da situación será transmitida aos responsables dos grupos operativos que fosen mobilizados.

No concello destaca a parroquia de Nieva pola activación da situación operativa 2 do PEIFOGA no período 2008-2017.

4 XESTIÓN DA BIOMASA

Segundo o *artigo 20 da Lei 3/2007, do 9 de abril, de prevención e defensa contra incendios forestais de Galicia*, a xestión da biomasa existente nos terreos forestais e nas zonas de influencia forestal é realizada a través de faixas, situadas en lugares estratéxicos, onde se procede á modificación ou á súa remoción total ou parcial, buscando a rotura da continuidade horizontal e vertical da biomasa presente.

4.1 Definición das redes secundarias de faixas de xestión de biomasa

As redes secundarias teñen un ámbito municipal e posúen a función prioritaria de protección dos núcleos poboacionais, das infraestruturas, dos equipamentos sociais, das zonas edificadas, dos parques e dos polígonos industriais (Art. 20.4).

- 1 Nos espazos previamente definidos como redes secundarias de faixas de xestión de biomasa nos plans municipais de prevención e defensa contra os incendios forestais será obrigatorio para as persoas que resulten responsables consonte o *artigo 21 ter* xestionar a biomasa vexetal, de acordo cos criterios estipulados nesta Lei e na súa normativa de desenvolvemento, nunha franxa de 50 metros:
 - a Perimetral ao solo urbano, de núcleo rural e urbanizable, sen prexuízo do disposto na *disposición transitoria quinta*.
- 2 Con carácter xeral, na mesma franxa de 50 metros mencionada no número anterior non

poderá haber árbores das especies sinaladas na *disposición adicional terceira*.

- 3 As distancias mencionadas neste artigo, mediranse, segundo os casos:
 - a Desde o límite do solo urbano, de núcleo rural e urbanizable.
 - b Desde os paramentos exteriores das edificacións, vivendas illadas e urbanizacións, ou os límites das súas instalacións anexas.
 - c Desde o límite das instalacións no caso dos depósitos de lixo, gasoleiras e parques e instalacións industriais.
 - d Desde o peche perimetral no caso dos cámpings.

4.1.1 Perimetral ao solo urbano, núcleo rural e urbanizable

A *Lei 2/2016, do 10 de febreiro, do solo de Galicia*, no seu *artigo 15*, define os tipos de solo nos que os plans xerais de ordenación e os plans básicos municipais deberán clasificar o territorio municipal: urbano, de núcleo rural, urbanizable e rústico.

No *artigo 16* da citada Lei, di que os plans xerais e os plans básicos clasificarán como solo urbano os terreos que estean integrados na malla urbana existente, sempre que reúnan algún dos seguintes requisitos:

- a Que contén con acceso rodado público e cos servizos de abastecemento de auga, evacuación de augas residuais e subministración de enerxía eléctrica, proporcionados mediante as correspondentes redes públicas ou pertencentes ás comunidades de usuarios reguladas pola lexislación sectorial de augas, e con características axeitadas para servir á edificación existente e á permitida polo plan.

Para estes efectos, os servizos construídos para a conexión dun sector de solo urbanizable, as estradas e as vías da concentración parcelaria non servirán de soporte para a clasificación como urbanos dos terreos adxacentes, agás cando estean integrados na malla urbana.

- b Que, aínda carecendo dalgúns dos servizos citados no punto anterior, estean comprendidos en áreas ocupadas pola edificación, polo menos nas dúas terceiras partes dos espazos aptos para ela, segundo a ordenación que o plan xeral ou o plan

básico establezan.

O *artigo 27* di que constituirán o solo urbanizable os terreos que o planeamento considere necesarios e axeitados para permitir o crecemento da poboación e da actividade económica ou para completar a súa estrutura urbanística.

O *artigo 23* di que constitúen o solo de núcleo rural as áreas do territorio que serven de soporte a un asentamento de poboación singularizado, identificable e diferenciado administrativamente nos censos e padróns oficiais que o planeamento defina e delimite tendo en conta o número de edificacións, a densidade de vivenda, o seu grado de consolidación pola edificación e, de ser o caso, a tipoloxía tradicional da súa armazón e das edificacións existentes nel.

4.1.2 Arredor das edificacións destinadas ás persoas, vivendas illadas, urbanizacións, depósitos de lixo, cámpings, gasoleiras e parques e instalacións industriais situados a menos de 400 metros do monte e arredor das edificacións illadas destinadas ás persoas

A maiores da franxa perimetral de 50 metros arredor dos solos urbano, de núcleo rural e urbanizable, xestionarase a biomasa:

- a Arredor das edificacións destinadas ás persoas, vivendas illadas, urbanizacións, depósitos de lixo, cámpings, gasoleiras e parques e instalacións industriais situados a menos de 400 metros do monte.
- b Arredor das edificacións illadas destinadas ás persoas en solo rústico situadas a máis de 400 metros do monte.

4.2 Xestión da biomasa en pistas, vías, camiños, estradas de titularidade municipal

As redes terciarias de faixas de xestión de biomasa localízanse nos terreos forestais e nas zonas de influencia forestal e están vinculadas ás infraestruturas de uso público, así como ás seguintes infraestruturas de prevención e defensa contra os incendios forestais: camiños, vías, pistas forestais, devasas, faixas auxiliares de pista, área cortalumes e outras infraestruturas ou

construcións relacionadas coa prevención e defensa contra os incendios forestais.

É competencia dos concellos adoptar as medidas de prevención de incendios forestais que lles correspondan en relación ás faixas laterais das redes viarias da súa titularidade.

4.3 Xestión da biomasa nos montes de titularidade municipal

A clasificación dos montes por razón da súa titularidade, ven definida na *Lei 7/2012, de 28 de xuño, de montes de Galicia*, no seu *artigo 13*, sendo estes públicos ou privados.

Son montes públicos os pertencentes ás administracións públicas e a outras entidades de dereito público. O *artigo 14* os clasifica pola súa natureza xurídica, podendo ser de dominio público (ou demaniais) e patrimoniais.

Corresponderá ao concello a xestión da biomasa nos montes da súa titularidade.

Pablo Arbones Maciñeira

Carmen Paz López

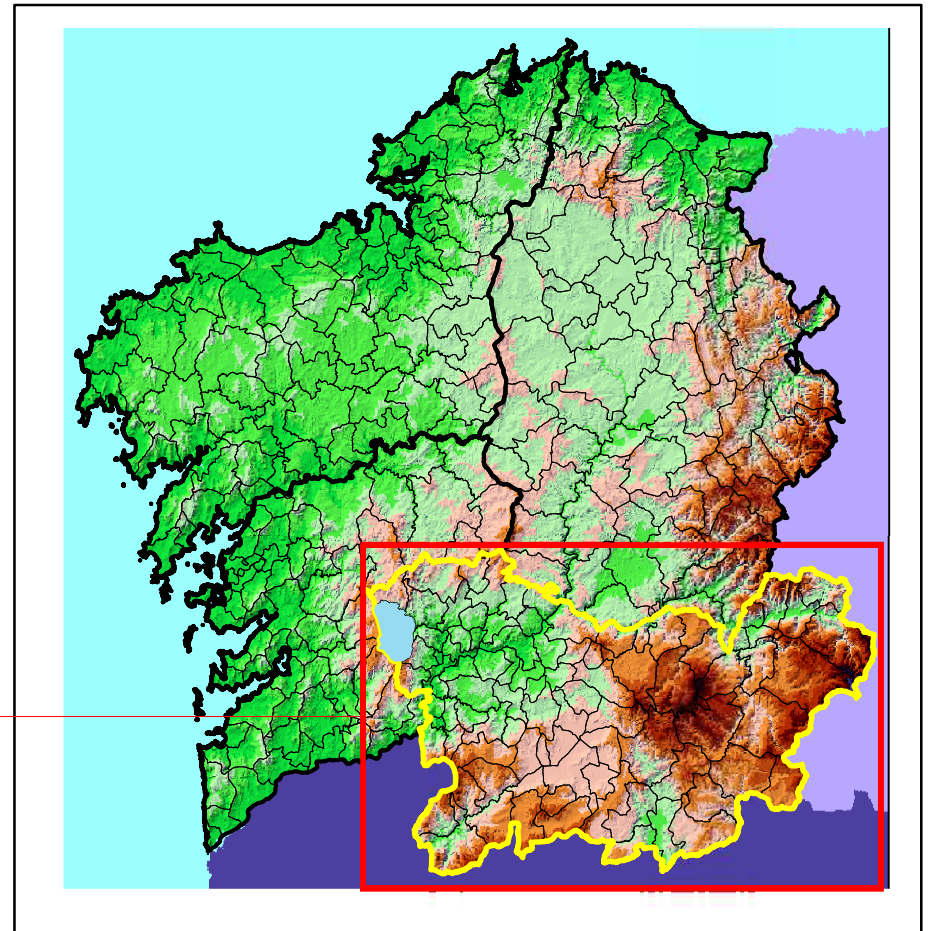
Enxeñeiro de Montes
Nº colexiado. 2171

Enxeñeira Técnica Forestal
Nº colexiada.1265

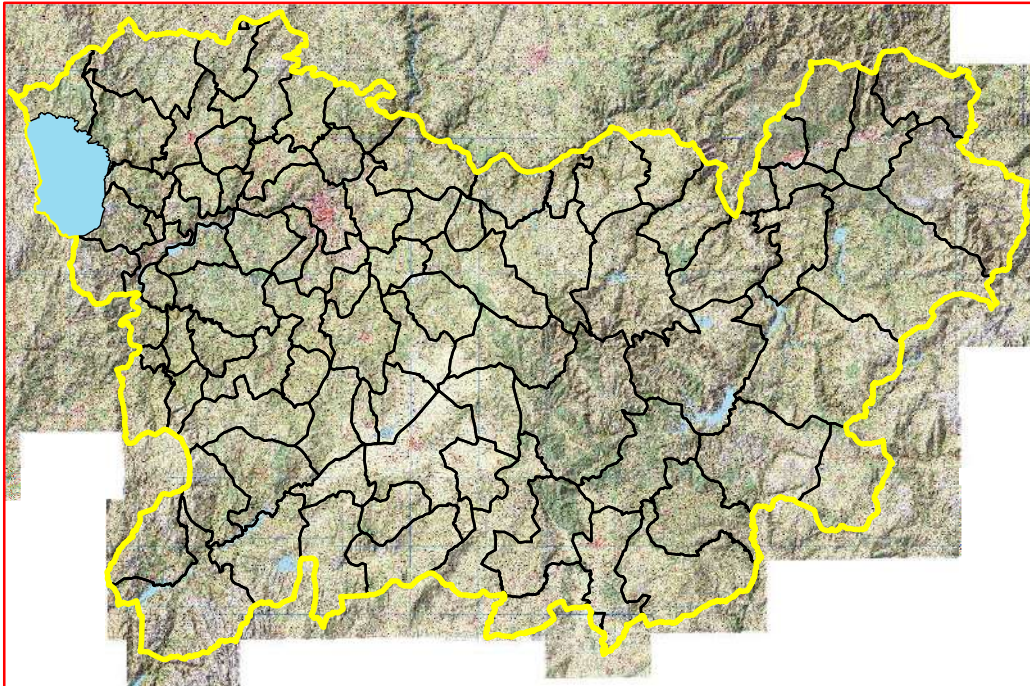
PLANOS

PLANO 1 SITUACIÓN

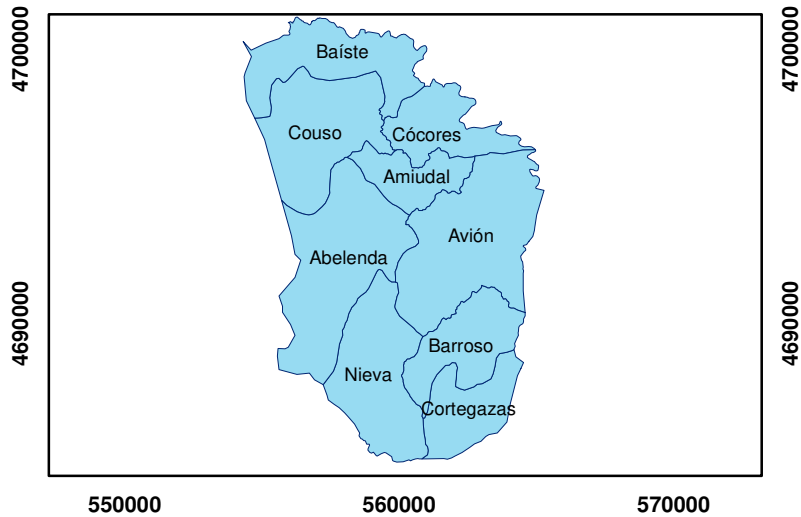
PROVINCIA DE OURENSE



MUNICIPIO DE AVIÓN



PARROQUIAS DO MUNICIPIO DE AVIÓN



PLANO DE SITUACIÓN

Plan Municipal de Prevención e Defensa Contra Incendios Forestais do Concello de Avión



Autor:
Concello de Avión

PLANO Nº
1

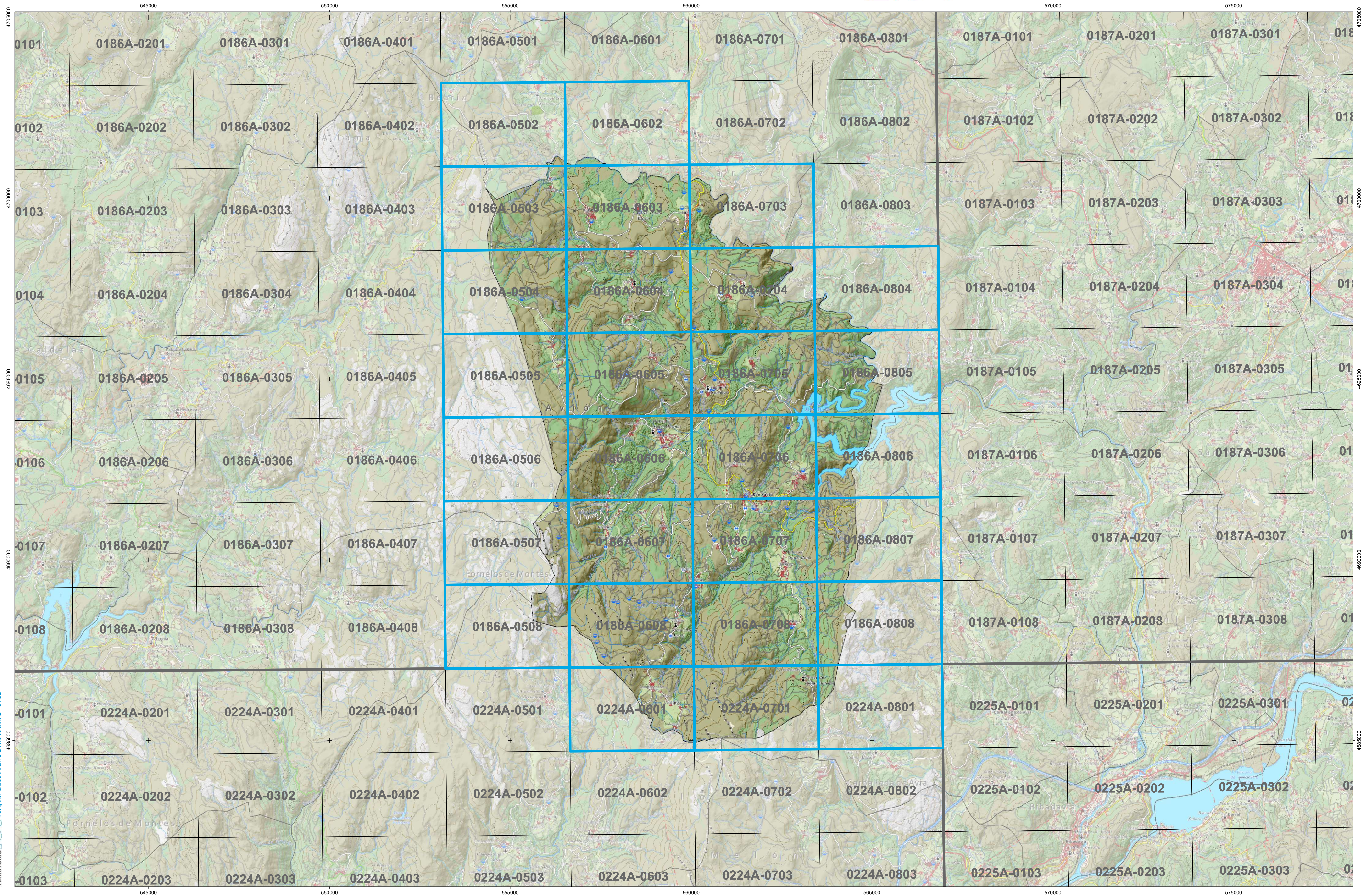
Sistema de Coordenadas:
ETRS 1989 UTM Zona 29N

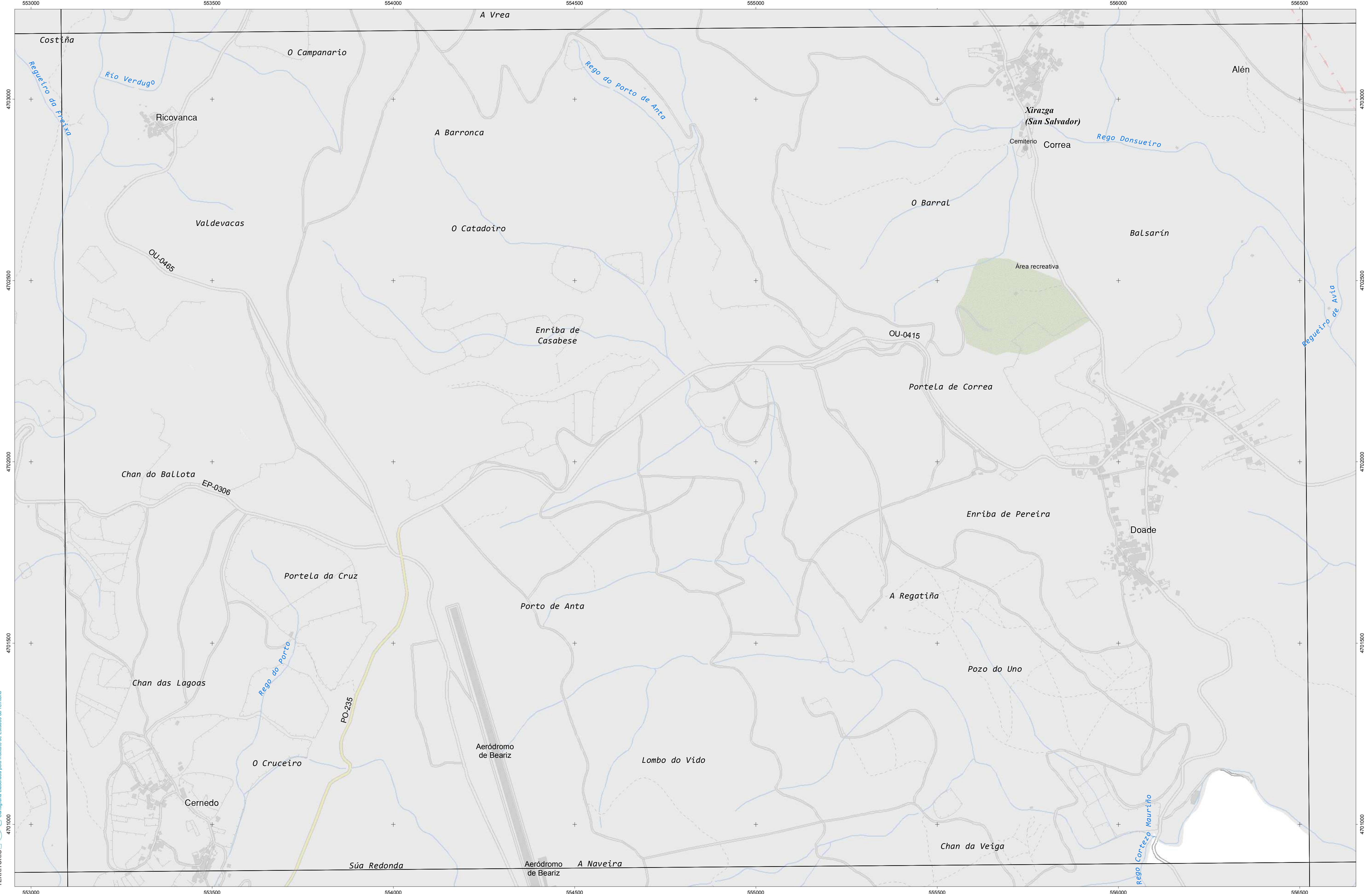
DATA
ABRIL 2019

PLANO 2
REDE DE DEFENSA CONTRA OS
INCENDIOS FORESTAIS

PLANO 2.1

REDE SECUNDARIA DE FAIXAS DE XESTIÓN DA BIOMASA PERIMETRAL AO SOLO URBANO, NÚCLEO RURAL E URBANIZABLE, E RELACIÓN DE PARCELAS AFECTADAS





CARTOGRAFÍA DAS FAIXAS SECUNDARIAS DE XESTIÓN DE BIOMASA

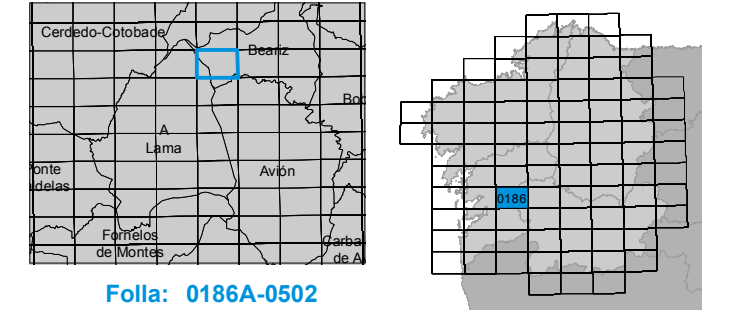
- Parcelas afectadas
- Faixa Protección 50m
- Delimitación Automática
- Solo de Nucleo Rural
- Solo Urbano
- Solo Urbanizable

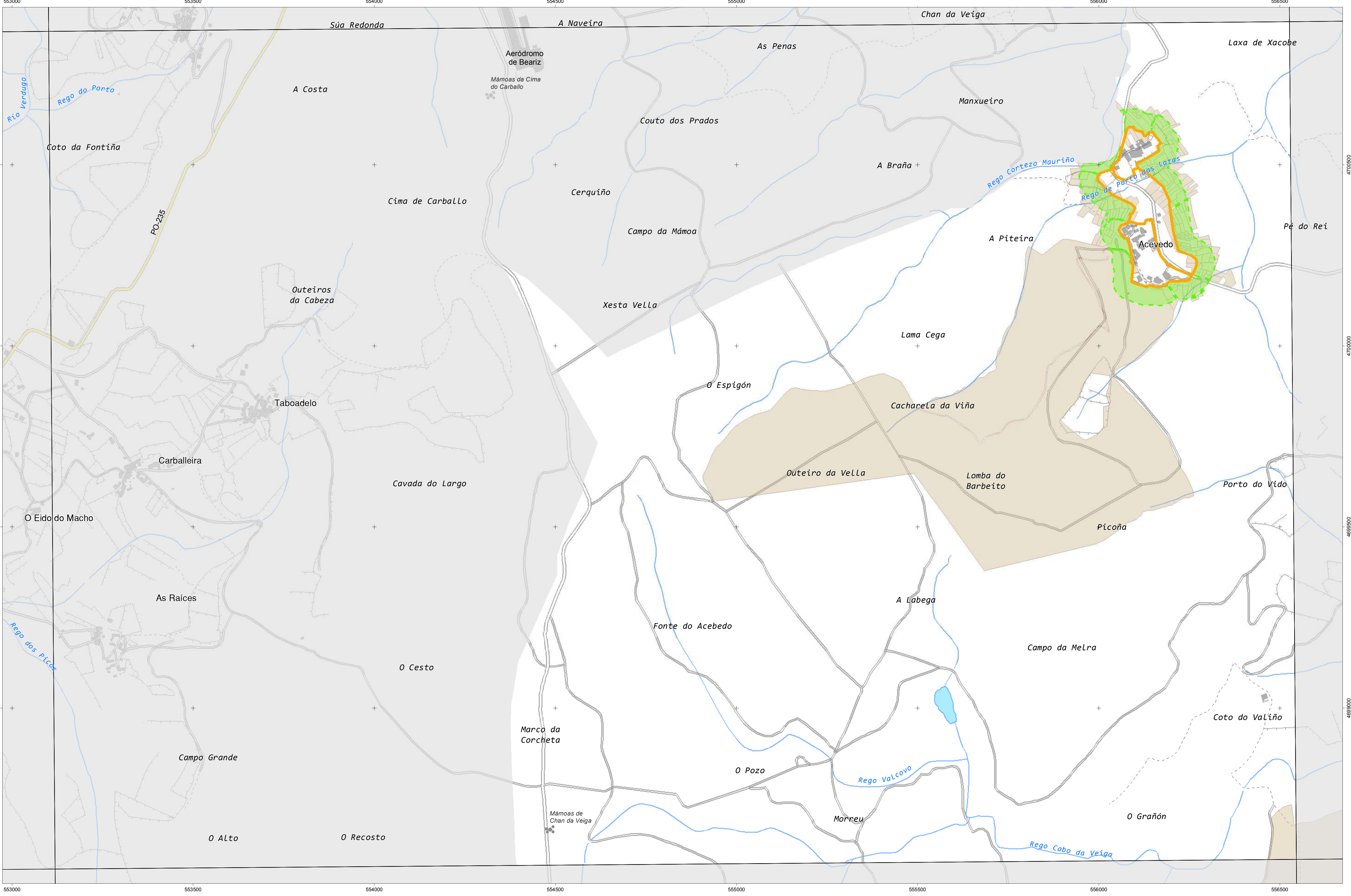
Parcelas afectadas por faixas de 50 metros entorno a núcleos

Coordenadas das esquinas da folla


UTM ED50 Fuso 29		Xeográficas ETRS89		
x	y	Longitude	Latitude	
1	553208,3	4703398,8	-8:21:15,0	42:28:45,0
2	556633,0	4703423,7	-8:18:45,0	42:28:45,0
3	556651,8	4701110,4	-8:18:45,0	42:27:30,0
4	553225,9	4701085,5	-8:21:15,0	42:27:30,0

Proxección U.T.M. Fuso 29
Elixeción CRS89
Sistema de referencia ETRS89





CARTOGRAFÍA DAS FAIXAS SECUNDARIAS DE XESTIÓN DE BIOMASA


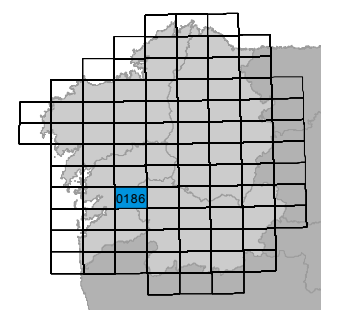
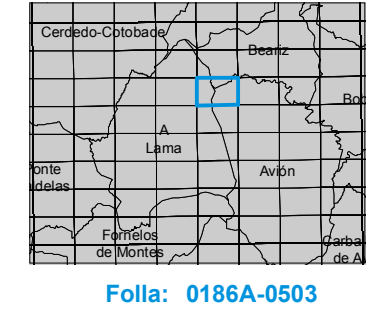
	Parcelas afectadas		Solo de Núcleo Rural
	Faixa Protección 50m		Solo Urbano
	Delimitación Automática		Solo Urbanizable

Parcelas afectadas por faixas de 50 metros entorno a núcleos

Coordenadas das esquinas da folla

UTM ED50 Fuso 29	Xeográficas ETRS89	
	Longitude	Latitude
1	553225,9	4701083,5
2	556651,8	4701110,4
3	556670,5	4698797,1
4	553243,5	4698770,2

Proxección U.T.M. Fuso 29
 Elipsóide GRS80
 Sistema de referencia ETRS89

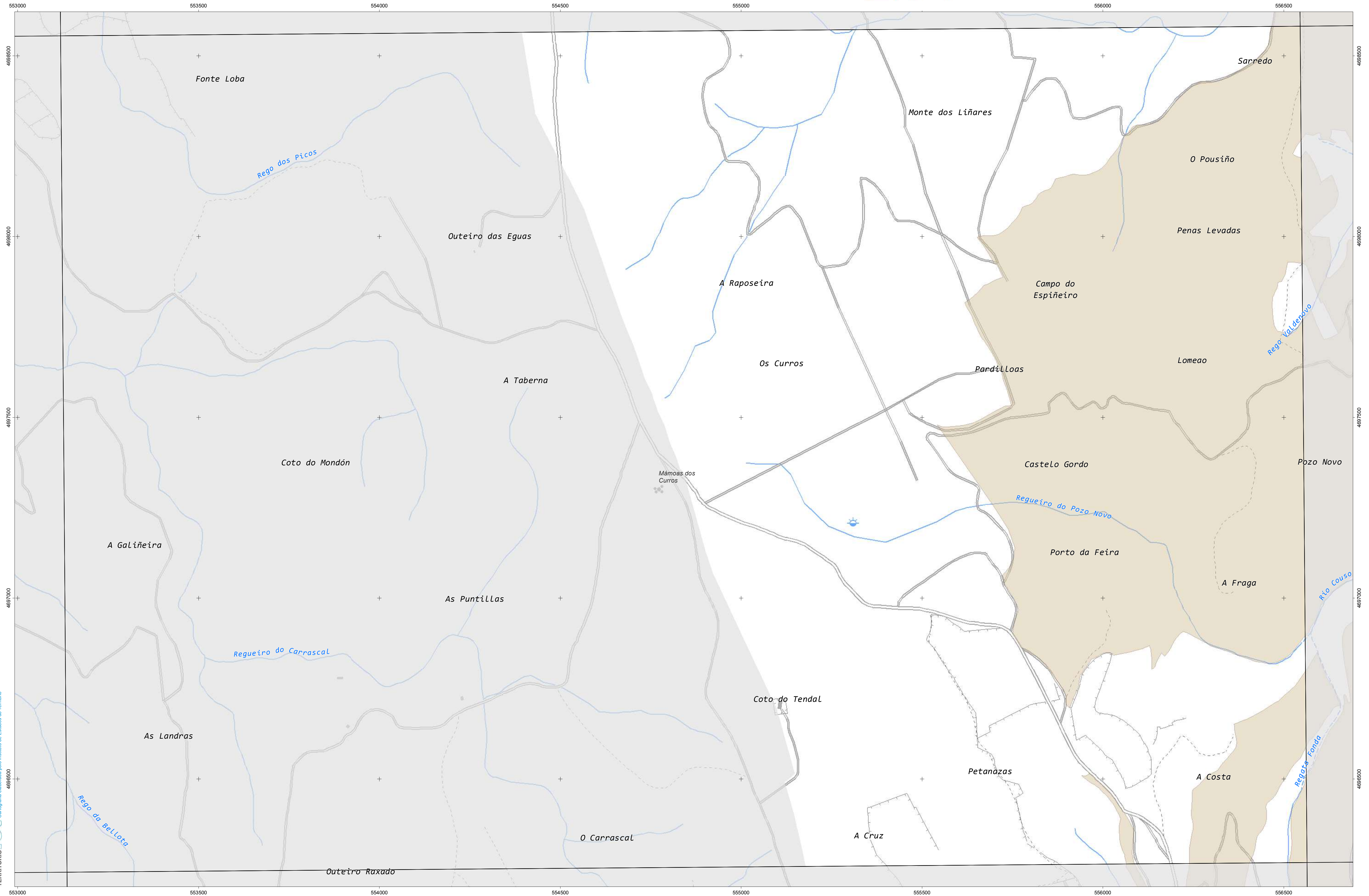
Plano Nº 0186A-0503	Referencia Catastral	Superficie (m ²)	Superficie Afectada (m ²)	Porcentaxe Afectada
	002201100NH50B	10,30	10,31	100,00%
	002241600NH50B	69,52	38,81	55,82%
	32005A04300002	375,33	42,60	11,35%
	32005A04300004	255,43	107,79	42,20%
	32005A04300005	612,10	157,19	25,68%
	32005A04300006	948,15	316,96	33,43%
	32005A04300008	1080,69	918,42	84,98%
	32005A04300009	1310,41	1288,07	98,30%
	32005A04300010	88,91	88,91	100,00%
	32005A04300011	89,52	89,52	100,00%
	32005A04300012	117,93	80,87	68,57%
	32005A04300013	176,17	88,11	50,01%
	32005A04300014	197,29	59,11	29,96%
	32005A04300015	216,87	197,25	90,95%
	32005A04300016	143,50	48,00	33,45%
	32005A04300041	479,34	477,22	99,56%
	32005A04300042	543,94	203,71	37,45%
	32005A04300043	98,10	85,22	86,87%
	32005A04300044	182,03	18,36	10,08%
	32005A04300070	421,94	325,75	77,20%
	32005A04300071	146,67	146,67	100,00%
	32005A04300100	966,05	116,09	12,02%
	32005A04300101	381,24	371,95	97,56%
	32005A04300102	340,93	340,93	100,00%
	32005A04300103	241,69	241,69	100,00%
	32005A04300104	434,06	283,53	65,32%
	32005A04300105	1418,94	1370,25	96,57%
	32005A04300109	35,31	27,65	78,30%
	32005A04300110	227,32	227,32	100,00%
	32005A04300111	45,06	45,06	100,00%
	32005A04300112	151,24	151,24	100,00%
	32005A04300113	767,01	767,00	100,00%
	32005A04300114	105,50	103,39	98,01%
	32005A04300115	545,51	399,67	73,26%
	32005A04300116	474,49	206,00	43,42%
	32005A04300117	393,69	57,16	14,52%
	32005A04300139	97,46	22,24	22,82%
	32005A04300140	227,92	204,85	89,88%
	32005A04300141	143,97	143,97	100,00%
	32005A04300142	146,81	146,81	100,00%
	32005A04300143	51,87	51,87	100,00%
	32005A04300144	144,51	144,51	100,00%
	32005A04300145	70,82	70,82	100,00%
	32005A04300146	78,84	78,84	100,00%
	32005A04300147	558,58	558,58	100,00%

Plano Nº 0186A-0503	Referencia Catastral	Superficie (m ²)	Superficie Afectada (m ²)	Porcentaxe Afectada
	32005A04300148	515,90	459,36	89,04%
	32005A04300149	315,52	231,72	73,44%
	32005A04300150	111,34	111,34	100,00%
	32005A04300151	188,44	162,20	86,08%
	32005A04300158	529,15	410,24	77,53%
	32005A04300159	249,58	249,58	100,00%
	32005A04300160	84,36	84,36	100,00%
	32005A04300161	78,34	78,34	100,00%
	32005A04300162	96,62	96,62	100,00%
	32005A04300163	219,45	96,43	43,94%
	32005A04300164	145,63	92,96	63,84%
	32005A04300165	147,54	74,56	50,53%
	32005A04300166	107,42	107,42	100,00%
	32005A04300167	200,48	165,78	82,69%
	32005A04300168	243,69	239,70	98,36%
	32005A04300177	289,86	24,65	8,50%
	32005A04300186	970,57	16,38	1,69%
	32005A04300187	135,01	35,02	25,94%
	32005A04300188	78,07	75,67	96,93%
	32005A04300189	377,28	377,28	100,00%
	32005A04300190	389,36	389,36	100,00%
	32005A04300191	610,76	610,76	100,00%
	32005A04300192	175,24	175,24	100,00%
	32005A04300193	144,78	141,44	97,69%
	32005A04300195	360,19	260,01	72,19%
	32005A04300196	1008,18	351,64	34,88%
	32005A04300197	929,19	398,99	42,94%
	32005A04300198	1046,33	595,00	56,87%
	32005A04300201	527,72	182,06	34,50%
	32005A04300202	178,67	178,67	100,00%
	32005A04300203	643,87	643,87	100,00%
	32005A04300204	392,57	69,03	17,59%
	32005A04300207	380,24	40,83	10,74%
	32005A04300209	336,48	38,35	11,40%
	32005A04300217	642,11	147,02	22,90%
	32005A04300218	584,61	249,48	42,67%
	32005A04300219	115,81	70,75	61,09%
	32005A04300220	105,76	67,89	64,19%
	32005A04300221	100,53	71,20	70,82%
	32005A04300222	217,18	167,62	77,18%
	32005A04300223	682,99	106,66	15,62%
	32005A04300382	280,24	197,85	70,60%
	32005A04300383	312,21	133,48	42,75%
	32005A04300384	365,62	8,80	2,41%
	32005A04300385	702,19	669,26	95,31%

Plano Nº 0186A-0503	Referencia Catastral	Superficie (m ²)	Superficie Afectada (m ²)	Porcentaxe Afectada
	32005A04300386	129,73	84,04	64,78%
	32005A04300387	280,66	280,66	100,00%
	32005A04300388	154,99	154,99	100,00%
	32005A04300389	428,72	126,64	29,54%
	32005A04300390	317,89	68,34	21,50%
	32005A04300391	283,92	116,50	41,03%
	32005A04300405	18,66	10,56	56,59%
	32005A04300406	1551,14	602,42	38,84%
	32005A04300407	202,35	202,35	100,00%
	32005A04300408	206,95	206,95	100,00%
	32005A04300409	1090,59	1079,63	98,99%
	32005A04300410	40,07	40,07	100,00%
	32005A04300411	63,86	63,86	100,00%
	32005A04300412	81,60	81,60	100,00%
	32005A04300413	75,41	75,41	100,00%
	32005A04300414	163,60	163,61	100,00%
	32005A04300415	50,81	50,81	100,00%
	32005A04300416	47,61	46,52	97,72%
	32005A04300417	55,46	55,46	100,00%
	32005A04300418	51,39	51,39	100,00%
	32005A04300419	38,95	38,94	100,00%
	32005A04300420	38,84	38,84	100,00%
	32005A04300421	45,23	45,23	100,00%
	32005A04300422	255,87	255,87	100,00%
	32005A04300423	307,30	307,30	100,00%
	32005A04300424	191,80	191,80	100,00%
	32005A04300425	365,89	359,66	98,30%
	32005A04300426	113,89	58,02	50,95%
	32005A04300427	108,02	108,02	100,00%
	32005A04300428	333,95	333,95	100,00%
	32005A04300429	1390,46	247,18	17,78%
	32005A04300440	283,07	167,13	59,04%
	32005A04300441	127,52	40,15	31,48%
	32005A04300442	93,66	42,37	45,24%
	32005A04300443	112,49	64,96	57,75%
	32005A04300444	843,18	795,15	94,30%
	32005A04300445	209,82	209,82	100,00%
	32005A04300446	153,23	153,23	100,00%
	32005A04300447	375,79	362,77	96,54%
	32005A04300448	331,67	184,23	55,55%
	32005A04300452	875,49	411,36	46,99%
	32005A04300453	554,67	554,67	100,00%
	32005A04300454	553,65	110,20	19,90%
	32005A04300456	206,27	175,44	85,06%
	32005A04300457	296,99	294,82	99,27%

Plano Nº 0186A-0503	Referencia Catastral	Superficie (m ²)	Superficie Afectada (m ²)	Porcentaxe Afectada
	32005A04300459	791,67	750,59	94,81%
	32005A04300460	188,51	188,51	100,00%
	32005A04300461	158,02	158,02	100,00%
	32005A04300462	132,49	132,49	100,00%
	32005A04300463	125,36	125,36	100,00%
	32005A04300464	522,81	130,59	24,98%
	32005A04300470	1515,65	30,63	2,02%
	32005A04300810	322,73	96,14	29,79%
	32005A04500008	330,21	11,85	3,59%
	32005A04500010	1961,82	1754,67	89,44%
	32005A04500011	502,95	502,95	100,00%
	32005A04500012	255,59	106,06	41,50%
	32005A04500013	1245,84	1245,08	99,94%
	32005A04500014	143,65	143,65	100,00%
	32005A04500015	41,40	41,40	100,00%
	32005A04500016	138,81	137,60	99,12%
	32005A04500017	51,42	51,42	100,00%
	32005A04500018	118,87	28,95	24,36%
	32005A04500021	426,21	199,42	46,79%
	32005A04500026	499,74	192,38	38,50%
	32005A04500037	414,89	342,12	82,46%
	32005A04500038	842,88	253,33	30,05%
	32005A04500049	725,69	246,23	33,93%
	32005A04500050	256,92	256,92	100,00%
	32005A04500051	277,62	277,62	100,00%
	32005A04500052	354,46	354,46	100,00%
	32005A04500053	208,86	208,86	100,00%
	32005A04500054	198,49	198,48	100,00%
	32005A04500055	451,43	451,43	100,00%
	32005A04500056	80,26	80,26	100,00%
	32005A04500057	564,18	564,18	100,00%
	32005A04500058	207,85	207,86	100,00%
	32005A04500059	194,20	194,20	100,00%
	32005A04500060	404,53	345,16	85,32%
	32005A04500061	559,98	31,79	5,68%
	32005A04500062	335,81	334,08	99,48%
	32005A04500063	787,29	203,88	25,90%
	32005A04500064	212,30	212,30	100,00%
	32005A04500065	161,54	161,54	100,00%
	32005A04500066	129,97	129,97	100,00%
	32005A04500067	119,42	119,42	100,00%
	32005A04500068	291,19	291,19	100,00%
	32005A04500069	671,42	221,08	32,93%
	32005A04500072	1069,46	61,63	5,76%
	32005A04500074	846,47	302,77	35,77%

Plano Nº 0186A-0503	Referencia Catastral	Superficie (m ²)	Superficie Afectada (m ²)	Porcentaxe Afectada
	32005A04500075	215,37	215,37	100,00%
	32005A04500076	534,07	479,08	89,70%
	32005A04500078	128,99	28,18	21,85%
	32005A04500083	605,82	78,19	12,91%
	32005A04500084	436,30	436,30	100,00%
	32005A04500085	405,45	66,73	16,46%
	32005A04500127	659,22	152,07	23,07%
	32005A04500128	248,14	34,50	13,90%
	32005A04500129	174,51	174,51	100,00%
	32005A04500130	747,09	467,30	62,55%
	32005A04500131	150,49	150,49	100,00%
	32005A04500132	197,32	197,32	100,00%
	32005A04500133	141,49	141,49	100,00%
	32005A04500134	228,82	228,82	100,00%
	32005A04500135	273,05	273,05	100,00%
	32005A04500136	1211,32	875,25	72,26%
	32005A04500170	108987,43	1858,23	1,70%
	32005A04600001	510,43	285,74	55,98%
	32005A04600002	849,77	822,39	96,78%
	32005A04600003	586,74	227,07	38,70%
	32005A04600004	787,49	721,98	91,68%
	32005A04600005	128,92	128,92	100,00%
	32005A04600006	120,82	120,82	100,00%
	32005A04600007	66,79	65,91	98,67%
	32005A04600009	244,34	163,99	67,12%
	32005A04600011	94,94	94,94	100,00%
	32005A04600012	441,22	405,65	91,94%
	32005A04600013	488,59	448,35	91,77%
	32005A04600014	763,09	641,74	84,10%
	32005A04600015	196,06	196,05	100,00%
	32005A04600016	756,17	756,17	100,00%
	32005A04600017	372,99	372,99	100,00%
	32005A04600048	117,88	58,59	49,70%
	32005A04600054	99,25	43,74	44,07%
	32005A04600055	126,63	37,72	29,79%
	32005A04600093	445318,64	10864,86	2,44%
	32005A06600220	1771711,97	1420,01	0,08%



CARTOGRAFÍA DAS FAIXAS SECUNDARIAS DE XESTIÓN DE BIOMASA

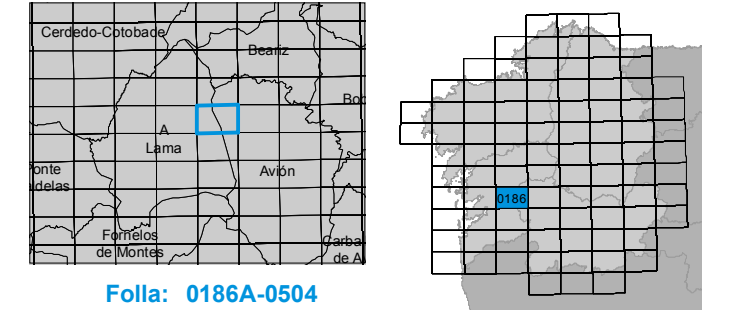
- Parcelas afectadas
- Faixa Protección 50m
- Delimitación Automática
- Solo de Nucleo Rural
- Solo Urbano
- Solo Urbanizable

Parcelas afectadas por faixas de 50 metros entorno a núcleos

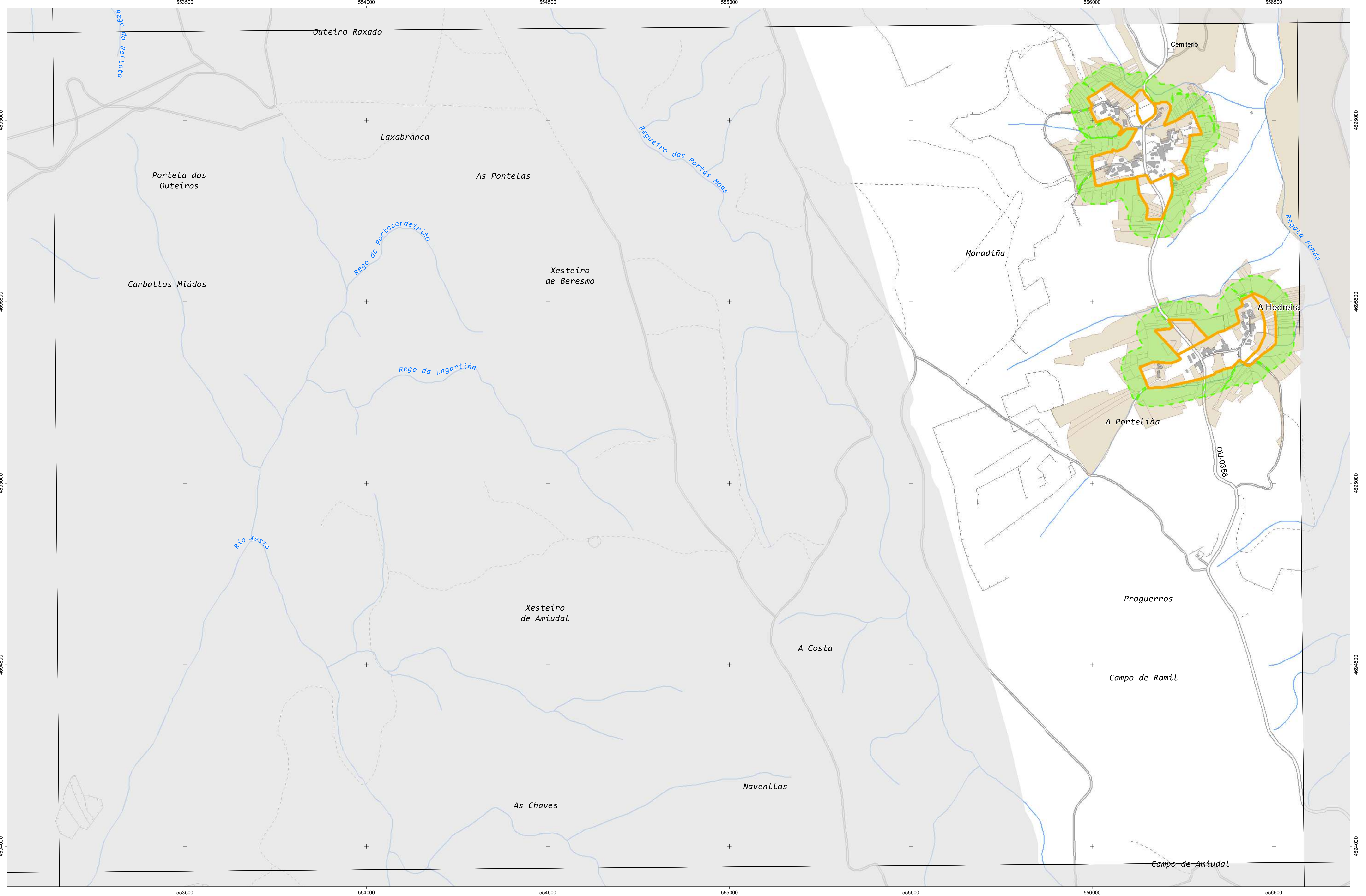
Coordenadas das esquinas da folla

UTM ED50 Fuso 29	Xeográficas ETRS89	
	Longitude	Latitude
1	553243,5	4698770,2
2	556670,5	4698797,1
3	556689,3	4696483,9
4	553261,2	4696457,0

Proxección U.T.M. Fuso 29
 Elipse de GRS80
 Sistema de referencia ETRS89



Plano Nº 0186A-0504	Referencia Catastral	Superficie (m²)	Superficie Afectada (m²)	Porcentaxe Afectada
	32005A06600125	134974,30	4554,60	3,37%
	32005A06600220	1771711,97	1420,01	0,08%
	32005A06700259	9363,41	388,95	4,15%
	32005A07300652	1060122,39	6206,48	0,59%



CARTOGRAFÍA DAS FAIXAS SECUNDARIAS DE XESTIÓN DE BIOMASA

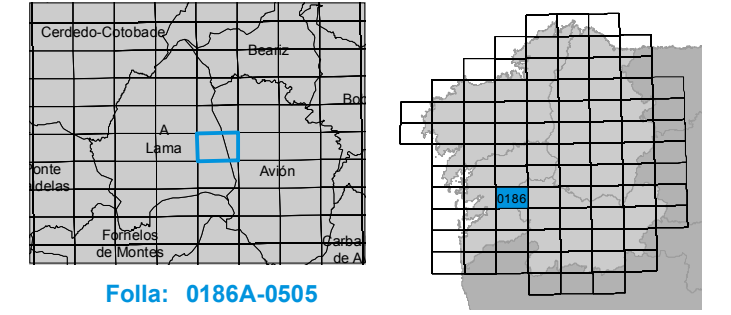
- Parcelas afectadas
- Faixa Protección 50m
- Delimitación Automática
- Solo de Nucleo Rural
- Solo Urbano
- Solo Urbanizable

Parcelas afectadas por faixas de 50 metros entorno a núcleos

Coordenadas das esquinas da folla

UTM ED50 Fuso 29	Xeográficas ETRS89	
	Longitude	Latitude
1	553261,2	4696457,0
2	556689,3	4696483,9
3	556708,0	4694170,6
4	553278,8	4694143,7

Proxección U.T.M. Fuso 29
Escala de GRIS80
Sistema de referencia ETRS89



Plano Nº 0186A-0505	Referencia Catastral	Superficie (m ²)	Superficie Afectada (m ²)	Porcentaxe Afectada
	001202300NG59F	160,96	44,69	27,76%
	001206000NG59F	61,91	61,91	100,00%
	001240500NG59F	116,55	87,51	75,08%
	32005A06600125	134974,30	4554,60	3,37%
	32005A06700206	370,78	25,27	6,82%
	32005A06700207	491,08	69,29	14,11%
	32005A06700208	454,71	193,05	42,45%
	32005A06700209	396,32	96,08	24,24%
	32005A06700211	656,99	6,41	0,98%
	32005A06700221	203,22	47,27	23,26%
	32005A06700222	126,38	126,32	99,96%
	32005A06700223	319,97	285,15	89,12%
	32005A06700224	522,74	522,74	100,00%
	32005A06700225	559,28	559,28	100,00%
	32005A06700226	213,95	213,95	100,00%
	32005A06700227	260,97	260,97	100,00%
	32005A06700228	251,07	251,07	100,00%
	32005A06700229	142,48	142,48	100,00%
	32005A06700230	88,94	88,94	100,00%
	32005A06700231	302,00	275,69	91,29%
	32005A06700232	286,27	286,27	100,00%
	32005A06700233	393,70	393,70	100,00%
	32005A06700234	400,12	400,12	100,00%
	32005A06700235	589,79	569,87	96,62%
	32005A06700236	104,93	103,52	98,66%
	32005A06700237	428,04	307,66	71,88%
	32005A06700239	596,90	271,41	45,47%
	32005A06700241	731,69	91,80	12,55%
	32005A06700259	9363,41	388,95	4,15%
	32005A06700293	490,25	467,24	95,31%
	32005A06700294	279,32	279,32	100,00%
	32005A06700295	880,26	880,26	100,00%
	32005A06700296	369,15	116,12	31,46%
	32005A06700297	68,73	68,73	100,00%
	32005A06700298	37,22	37,22	100,00%
	32005A06700299	40,81	40,81	100,00%
	32005A06700300	33,86	33,86	100,00%
	32005A06700301	238,68	32,18	13,48%
	32005A06700304	469,05	165,59	35,30%
	32005A06700305	691,24	196,38	28,41%
	32005A06700306	430,22	116,32	27,04%
	32005A06700308	698,05	181,15	25,95%
	32005A06700309	393,86	149,83	38,04%
	32005A06700310	590,75	211,48	35,80%
	32005A06700311	573,03	71,74	12,52%

Plano Nº 0186A-0505	Referencia Catastral	Superficie (m ²)	Superficie Afectada (m ²)	Porcentaxe Afectada
	32005A06700312	1114,51	34,52	3,10%
	32005A06700336	41,52	41,52	100,00%
	32005A06800006	1047,56	264,72	25,27%
	32005A06800007	890,51	454,08	50,99%
	32005A06800009	603,25	603,18	99,99%
	32005A06800010	1324,53	17,93	1,35%
	32005A06800013	590,12	587,25	99,51%
	32005A06800014	452,88	267,43	59,05%
	32005A06800015	338,11	338,11	100,00%
	32005A06800016	152,99	152,99	100,00%
	32005A06800017	616,16	435,12	70,62%
	32005A06800028	100,18	23,93	23,88%
	32005A06800029	303,85	300,94	99,04%
	32005A06800030	56,91	56,91	100,00%
	32005A06800031	68,87	68,87	100,00%
	32005A06800032	706,11	182,02	25,78%
	32005A06800033	115,84	113,51	97,99%
	32005A06800034	217,56	79,58	36,58%
	32005A06900004	643,16	202,76	31,53%
	32005A06900005	184,19	184,19	100,00%
	32005A06900006	97,66	97,66	100,00%
	32005A06900007	502,96	502,96	100,00%
	32005A06900008	762,03	762,04	100,00%
	32005A06900009	167,17	166,78	99,77%
	32005A06900010	343,51	343,51	100,00%
	32005A06900011	347,76	283,94	81,65%
	32005A06900015	98,87	29,16	29,49%
	32005A06900016	224,92	224,92	100,00%
	32005A06900017	684,55	684,55	100,00%
	32005A06900018	262,30	262,30	100,00%
	32005A06900019	53,06	53,06	100,00%
	32005A06900020	241,29	241,29	100,00%
	32005A06900021	410,16	410,16	100,00%
	32005A06900022	1467,24	1392,51	94,91%
	32005A06900023	71,11	69,80	98,17%
	32005A06900025	944,57	5,08	0,54%
	32005A06900029	4261,24	1796,97	42,17%
	32005A06900033	896,15	413,21	46,11%
	32005A06900034	596,34	488,48	81,91%
	32005A06900037	2259,74	1869,81	82,74%
	32005A06900038	982,06	416,95	42,46%
	32005A06900041	904,31	30,76	3,40%
	32005A06900042	1138,81	397,30	34,89%
	32005A06900043	912,94	496,87	54,43%
	32005A06900044	482,48	134,25	27,83%

Plano Nº 0186A-0505	Referencia Catastral	Superficie (m ²)	Superficie Afectada (m ²)	Porcentaxe Afectada
	32005A06900045	117,67	43,56	37,02%
	32005A06900046	259,50	259,50	100,00%
	32005A06900047	142,49	142,49	100,00%
	32005A06900048	312,24	304,17	97,42%
	32005A06900049	1919,32	1308,22	68,16%
	32005A06900050	535,81	223,07	41,63%
	32005A06900052	713,92	685,43	96,01%
	32005A06900053	1373,29	1036,67	75,49%
	32005A06900054	408,53	408,53	100,00%
	32005A06900055	829,16	41,78	5,04%
	32005A06900056	1170,33	607,73	51,93%
	32005A06900057	402,61	402,19	99,90%
	32005A06900058	226,24	219,88	97,19%
	32005A06900059	1497,05	1086,85	72,60%
	32005A06900060	269,17	239,24	88,88%
	32005A06900061	375,17	340,34	90,72%
	32005A06900062	312,64	292,81	93,65%
	32005A06900063	436,75	394,15	90,24%
	32005A06900064	1002,97	937,46	93,47%
	32005A06900065	846,41	641,84	75,83%
	32005A06900066	753,72	202,57	26,88%
	32005A06900093	3645,32	743,56	20,40%
	32005A06900094	249,96	249,96	100,00%
	32005A06900095	451,80	451,80	100,00%
	32005A06900096	1398,62	741,18	52,99%
	32005A06900097	1242,89	599,86	48,26%
	32005A06900103	980,22	930,78	94,96%
	32005A06900104	4311,25	2741,88	63,60%
	32005A06900112	1322,76	257,59	19,47%
	32005A06900113	2202,37	1664,38	75,57%
	32005A06900114	367,04	17,76	4,84%
	32005A06900115	360,39	93,84	26,04%
	32005A06900116	528,14	150,91	28,57%
	32005A06900117	411,46	411,46	100,00%
	32005A06900118	608,95	591,41	97,12%
	32005A06900136	141,86	12,85	9,06%
	32005A06900137	419,80	381,71	90,93%
	32005A06900138	1969,91	1226,49	62,26%
	32005A06900139	537,79	537,79	100,00%
	32005A06900140	712,64	682,37	95,75%
	32005A06900141	119,61	119,60	99,99%
	32005A06900142	7247,80	4683,79	64,62%
	32005A06900143	954,70	539,43	56,50%
	32005A06900148	2088,58	1600,27	76,62%
	32005A06900149	126,62	110,70	87,43%

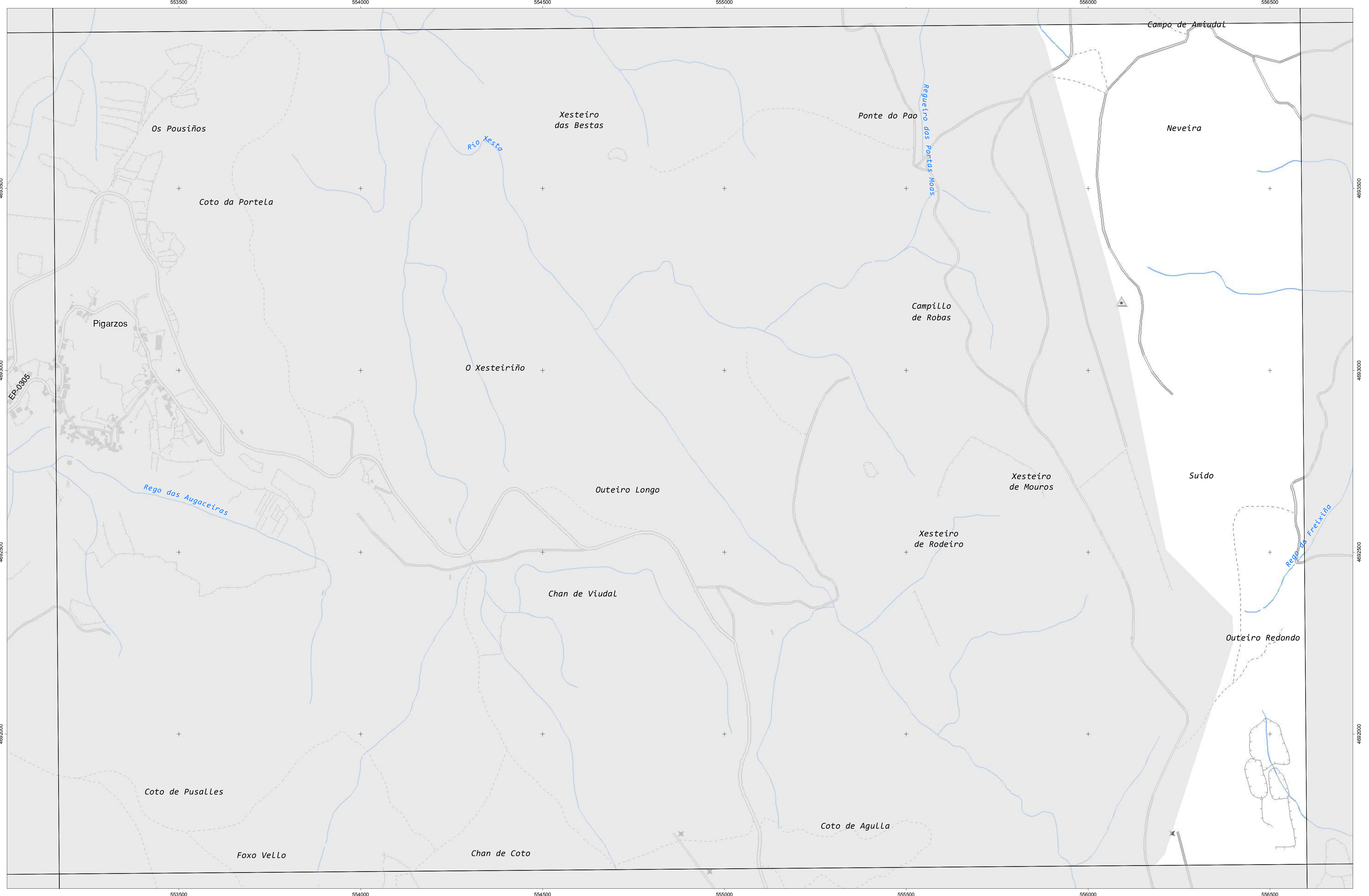
Plano Nº 0186A-0505	Referencia Catastral	Superficie (m ²)	Superficie Afectada (m ²)	Porcentaxe Afectada
	32005A06900153	1579,22	929,02	58,83%
	32005A06900154	801,07	616,38	76,94%
	32005A06900155	360,10	236,20	65,59%
	32005A06900156	1078,58	292,36	27,11%
	32005A06900157	337,17	184,18	54,63%
	32005A06900158	309,63	309,63	100,00%
	32005A06900159	468,89	468,89	100,00%
	32005A06900160	609,33	607,55	99,71%
	32005A06900161	341,12	341,12	100,00%
	32005A06900162	2186,75	1238,42	56,63%
	32005A06900163	1573,62	603,14	38,33%
	32005A06900167	12958,50	532,03	4,11%
	32005A06900291	16634,49	183,69	1,10%
	32005A06900292	2609,80	174,14	6,67%
	32005A06900293	2790,39	79,56	2,85%
	32005A06900294	7412,86	23,12	0,31%
	32005A06900305	733,18	59,95	8,18%
	32005A06900308	950,42	42,30	4,45%
	32005A07000002	178,79	50,70	28,35%
	32005A07000003	147,67	147,67	100,00%
	32005A07000004	771,43	92,93	12,05%
	32005A07000005	228,44	179,31	78,49%
	32005A07000010	1357,72	414,18	30,51%
	32005A07000011	911,79	127,15	13,94%
	32005A07000012	9072,45	5980,95	65,92%
	32005A07000013	916,88	522,24	56,96%
	32005A07000014	473,12	453,10	95,77%
	32005A07000023	2159,97	176,41	8,17%
	32005A07000098	483,66	150,77	31,17%
	32005A07000099	521,53	521,53	100,00%
	32005A07200024	185,21	139,38	75,26%
	32005A07200025	250,84	250,84	100,00%
	32005A07200026	207,26	207,26	100,00%
	32005A07200027	441,06	441,06	100,00%
	32005A07200028	39,57	39,57	100,00%
	32005A07200029	67,97	67,97	100,00%
	32005A07200030	60,59	60,59	100,00%
	32005A07200031	845,09	833,83	98,67%
	32005A07200032	1607,84	1607,71	99,99%
	32005A07200033	1145,69	571,94	49,92%
	32005A07200038	419,75	50,81	12,11%
	32005A07200039	294,00	236,37	80,40%
	32005A07200040	563,16	497,08	88,27%
	32005A07200041	119,91	119,91	100,00%
	32005A07200042	93,56	93,56	100,00%

Plano Nº 0186A-0505	Referencia Catastral	Superficie (m ²)	Superficie Afectada (m ²)	Porcentaxe Afectada
	32005A07200043	551,00	33,38	6,06%
	32005A07200050	142,79	46,19	32,35%
	32005A07200051	580,77	96,03	16,54%
	32005A07200052	1611,95	364,60	22,62%
	32005A07200054	218,92	211,68	96,69%
	32005A07200055	729,38	729,30	99,99%
	32005A07200056	179,02	179,02	100,00%
	32005A07200057	867,28	867,28	100,00%
	32005A07200058	379,99	379,99	100,00%
	32005A07200059	400,24	133,35	33,32%
	32005A07200061	72,13	50,38	69,85%
	32005A07200066	484,11	50,12	10,35%
	32005A07200067	100,32	79,21	78,96%
	32005A07200068	403,59	15,81	3,92%
	32005A07200081	65,96	62,11	94,17%
	32005A07200082	79,25	70,28	88,68%
	32005A07200083	101,57	82,19	80,91%
	32005A07200084	261,09	261,09	100,00%
	32005A07200085	497,53	497,53	100,00%
	32005A07200086	290,50	262,65	90,41%
	32005A07200087	672,33	667,96	99,35%
	32005A07200092	554,27	233,02	42,04%
	32005A07200093	297,38	291,47	98,01%
	32005A07200094	422,34	407,70	96,53%
	32005A07200095	384,19	106,06	27,61%
	32005A07200096	361,11	33,71	9,33%
	32005A07200099	536,89	491,50	91,55%
	32005A07200100	549,71	189,56	34,48%
	32005A07200102	1062,68	946,32	89,05%
	32005A07200103	556,59	556,59	100,00%
	32005A07200104	242,18	242,18	100,00%
	32005A07200105	179,58	179,58	100,00%
	32005A07200106	124,91	124,91	100,00%
	32005A07200107	568,03	552,73	97,31%
	32005A07200108	1038,47	640,71	61,70%
	32005A07200109	207,66	167,95	80,88%
	32005A07200110	156,19	136,64	87,48%
	32005A07200111	159,73	159,46	99,83%
	32005A07200112	167,29	167,29	100,00%
	32005A07200113	139,54	53,31	38,21%
	32005A07200126	857,67	34,54	4,03%
	32005A07200127	761,02	104,86	13,78%
	32005A07200130	954,21	81,23	8,51%
	32005A07200131	925,45	26,27	2,84%
	32005A07200138	165,31	165,07	99,86%

Plano Nº 0186A-0505	Referencia Catastral	Superficie (m ²)	Superficie Afectada (m ²)	Porcentaxe Afectada
	32005A07200139	534,36	372,50	69,71%
	32005A07200140	332,06	223,42	67,28%
	32005A07200141	655,96	375,16	57,19%
	32005A07200142	486,72	486,72	100,00%
	32005A07200143	254,35	252,19	99,15%
	32005A07200144	284,98	92,88	32,59%
	32005A07200146	1040,90	29,90	2,87%
	32005A07200147	5023,32	1263,15	25,15%
	32005A07200148	315,36	276,85	87,79%
	32005A07200149	160,76	143,46	89,24%
	32005A07200150	254,08	219,40	86,35%
	32005A07200151	463,44	397,36	85,74%
	32005A07200152	139,41	139,41	100,00%
	32005A07200153	598,11	586,58	98,07%
	32005A07200154	209,00	209,00	100,00%
	32005A07200155	220,13	220,13	100,00%
	32005A07200156	187,76	187,76	100,00%
	32005A07200157	324,94	272,24	83,78%
	32005A07200158	226,44	136,34	60,21%
	32005A07200159	175,96	89,20	50,69%
	32005A07200160	168,12	82,31	48,96%
	32005A07200161	287,84	115,01	39,96%
	32005A07200162	317,28	103,00	32,46%
	32005A07200163	547,17	11,15	2,04%
	32005A07200178	302,41	101,16	33,45%
	32005A07200179	144,70	144,70	100,00%
	32005A07200367	871,01	744,52	85,48%
	32005A07200368	2326,15	1516,59	65,20%
	32005A07200369	604,16	54,51	9,02%
	32005A07200383	448,08	168,69	37,65%
	32005A07200384	35,64	35,64	100,00%
	32005A07200385	35,78	35,78	100,00%
	32005A07200387	23,37	23,37	100,00%
	32005A07200388	19,68	19,68	100,00%
	32005A07200389	30,68	30,68	100,00%
	32005A07200390	34,84	34,84	100,00%
	32005A07200391	40,40	39,96	98,90%
	32005A07200392	104,66	79,65	76,10%
	32005A07200409	1439,49	1096,81	76,19%
	32005A07200410	937,48	908,18	96,87%
	32005A07200411	6476,20	3506,87	54,15%
	32005A07200412	338,57	338,57	100,00%
	32005A07200413	228,46	228,38	99,96%
	32005A07200414	324,92	324,92	100,00%
	32005A07200415	140,20	140,20	100,00%

Plano Nº 0186A-0505	Referencia Catastral	Superficie (m ²)	Superficie Afectada (m ²)	Porcentaxe Afectada
	32005A07200416	288,09	219,18	76,08%
	32005A07200417	491,61	435,15	88,51%
	32005A07200418	538,23	417,92	77,65%
	32005A07200419	115,22	115,22	100,00%
	32005A07200420	645,27	638,13	98,89%
	32005A07200421	404,19	404,10	99,98%
	32005A07200422	1531,51	3,18	0,21%
	32005A07200423	7034,01	3291,61	46,80%
	32005A07200428	749,31	143,22	19,11%
	32005A07200430	1070,56	724,34	67,66%
	32005A07200431	391,05	391,05	100,00%
	32005A07200432	216,03	216,03	100,00%
	32005A07200433	665,41	70,00	10,52%
	32005A07200434	2023,30	473,67	23,41%
	32005A07200435	1568,21	517,88	33,02%
	32005A07200436	1474,81	1420,44	96,31%
	32005A07200437	3306,19	2490,38	75,32%
	32005A07200438	1024,91	1016,89	99,22%
	32005A07200439	1091,88	786,47	72,03%
	32005A07200442	306,07	44,57	14,56%
	32005A07200443	475,35	107,06	22,52%
	32005A07200444	631,69	5,62	0,89%
	32005A07200458	716,93	28,91	4,03%
	32005A07200459	261,71	33,96	12,97%
	32005A07200460	245,26	62,28	25,40%
	32005A07200462	420,20	133,96	31,88%
	32005A07200463	311,79	96,45	30,93%
	32005A07200464	289,85	81,96	28,28%
	32005A07200465	532,88	257,11	48,25%
	32005A07200466	601,75	326,44	54,25%
	32005A07200467	515,79	298,03	57,78%
	32005A07200468	261,96	91,66	34,99%
	32005A07200469	230,41	230,41	100,00%
	32005A07200470	458,24	300,18	65,51%
	32005A07200471	570,07	362,38	63,57%
	32005A07200472	374,21	239,13	63,90%
	32005A07200473	415,44	256,56	61,76%
	32005A07200474	674,16	433,95	64,37%
	32005A07200475	103,54	67,97	65,65%
	32005A07200476	127,79	74,95	58,65%
	32005A07200477	1222,72	787,09	64,37%
	32005A07200478	4802,90	3216,33	66,97%
	32005A07200479	436,86	118,73	27,18%
	32005A07200480	337,56	71,94	21,31%
	32005A07200481	314,31	63,77	20,29%

Plano Nº 0186A-0505	Referencia Catastral	Superficie (m²)	Superficie Afectada (m²)	Porcentaxe Afectada
	32005A07200482	325,90	70,36	21,59%
	32005A07200486	590,98	161,01	27,24%
	32005A07200487	83,73	83,73	100,00%
	32005A07200488	297,78	136,48	45,83%
	32005A07200489	647,19	32,68	5,05%
	32005A07200493	2752,58	53,49	1,94%
	32005A07200496	2226,70	1244,49	55,89%
	32005A07200497	1209,47	534,79	44,22%
	32005A07200498	1086,47	371,29	34,17%
	32005A07200499	586,58	97,36	16,60%
	32005A07200500	346,65	3,23	0,93%
	32005A07200652	2764,79	204,78	7,41%
	32005A07200653	293,61	189,11	64,41%
	32005A07200654	793,74	768,97	96,88%
	32005A07200655	583,30	583,30	100,00%
	32005A07200656	1460,27	423,69	29,01%
	32005A07200664	2113,25	405,13	19,17%
	32005A07200666	402,78	31,81	7,90%
	32005A07200688	608,22	595,73	97,95%
	32005A07200689	88,42	88,42	100,00%
	32005A07200690	4411,02	1271,02	28,81%
	32005A07200691	792,21	706,10	89,13%
	32005A07200693	103,47	103,47	100,00%
	32005A07200694	173,21	173,20	100,00%
	32005A07200695	465,15	465,15	100,00%
	32005A07200696	101,28	101,28	100,00%
	32005A07200697	525,61	525,61	100,00%
	32005A07200698	184,35	184,33	99,99%
	32005A07200701	419,43	394,33	94,01%
	32005A07200702	1760,58	431,83	24,53%
	32005A07200703	745,50	664,03	89,07%
	32005A07200704	161,64	147,72	91,38%
	32005A07200709	116,40	116,40	100,00%
	32005A07300652	1060122,39	6206,48	0,59%



CARTOGRAFÍA DAS FAIXAS SECUNDARIAS DE XESTIÓN DE BIOMASA

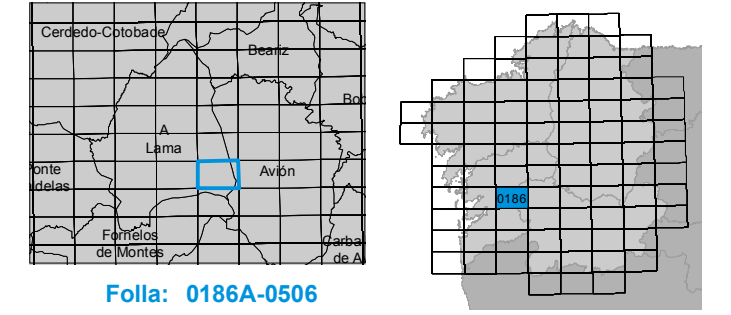
- Parcelas afectadas
- Faixa Protección 50m
- Delimitación Automática
- Solo de Nucleo Rural
- Solo Urbano
- Solo Urbanizable

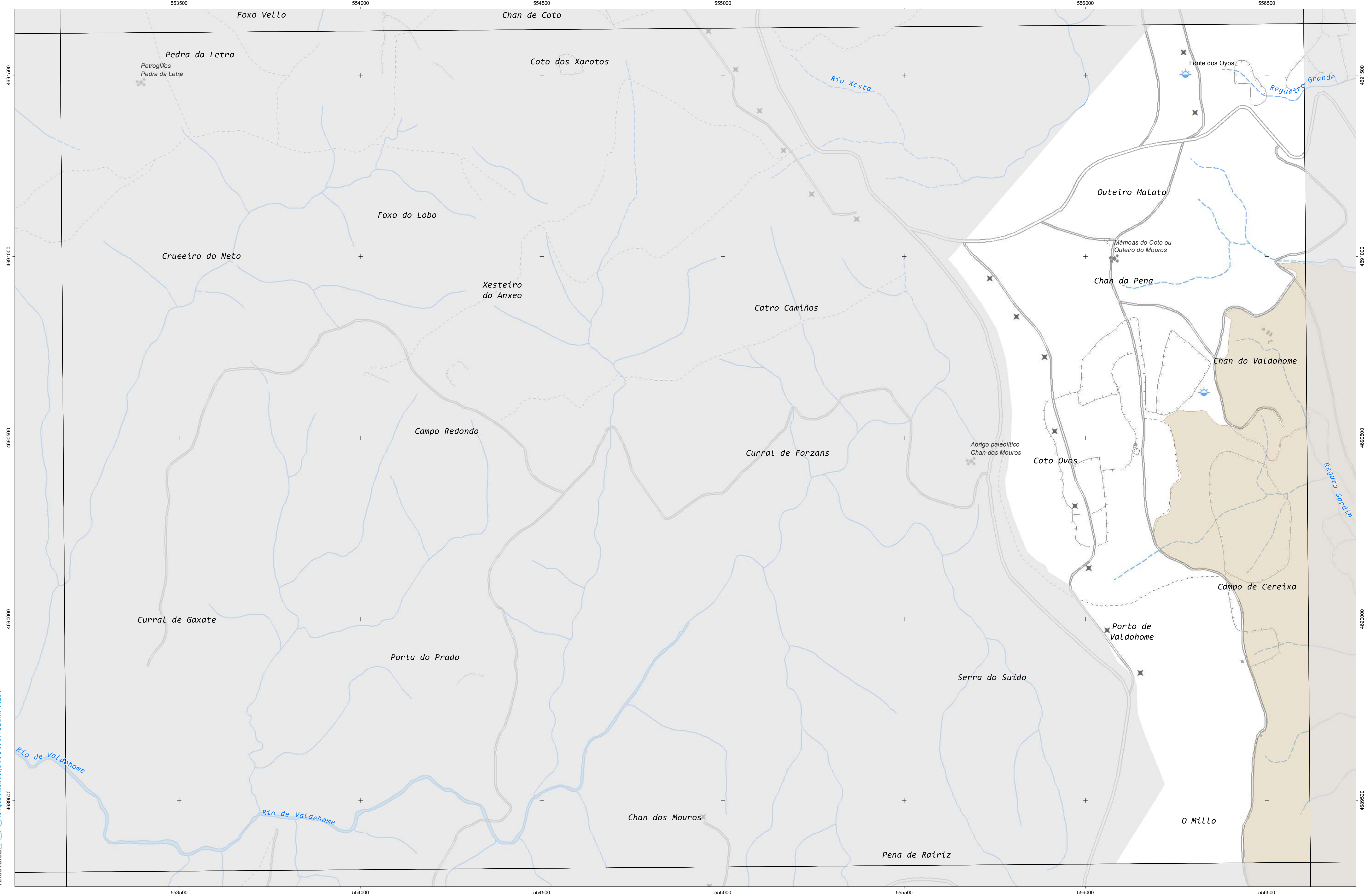
Parcelas afectadas por faixas de 50 metros entorno a núcleos

Coordenadas das esquinas da folla

UTM ED50 Fuso 29	Xeográficas ETRS89	
	Longitude	Latitude
1	553278,8	4694143,7
2	556708,0	4694170,6
3	556726,8	4691857,4
4	553296,4	4691830,5

Proxección U.T.M. Fuso 29
 Elipsóide GRS80
 Sistema de referencia ETRS89





CARTOGRAFÍA DAS FAIXAS SECUNDARIAS DE XESTIÓN DE BIOMASA

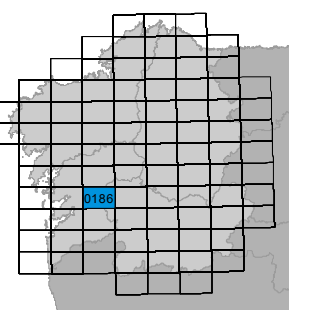
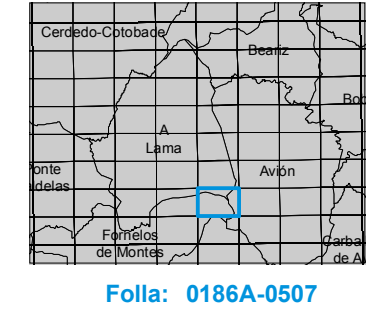
- Parcelas afectadas
- Faixa Protección 50m
- Delimitación Automática
- Solo de Nucleo Rural
- Solo Urbano
- Solo Urbanizable

Parcelas afectadas por faixas de 50 metros entorno a núcleos

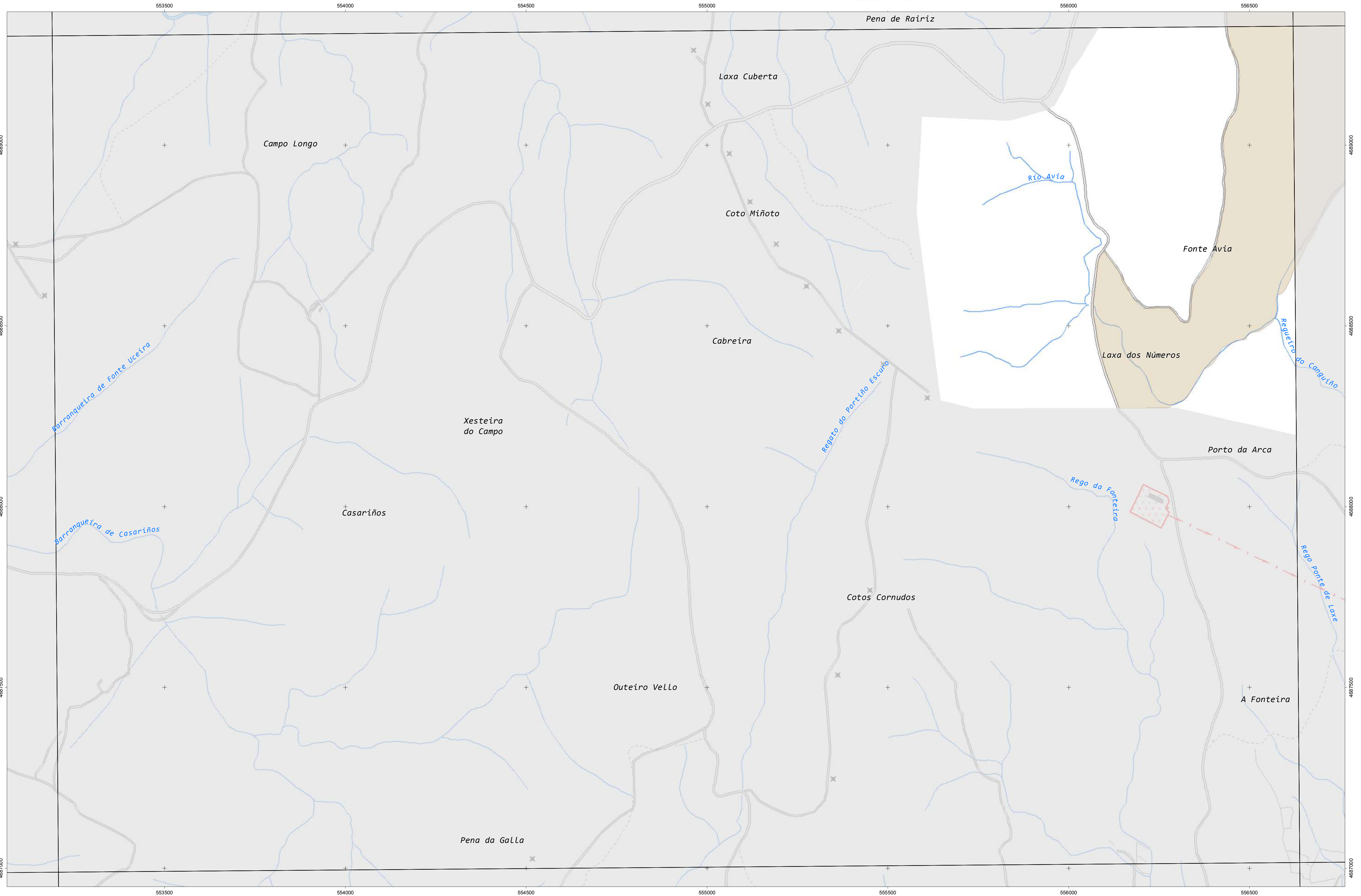
Coordenadas das esquinas da folla

UTM ED50 Fuso 29	Xeográficas ETRS89	
	Longitude	Latitude
1	553296,4	4691830,5
2	556726,8	4691857,4
3	556745,5	4689544,1
4	553313,9	4689517,2

Proxección U.T.M. Fuso 29
 Elipse de GRS80
 Sistema de referencia ETRS89



Plano Nº 0186A-0507	Referencia Catastral	Superficie (m²)	Superficie Afectada (m²)	Porcentaxe Afectada
	32005A02801348	674729,47	2157,52	0,32%
	32005A14600053	1389847,63	1000,19	0,07%



CARTOGRAFÍA DAS FAIXAS SECUNDARIAS DE XESTIÓN DE BIOMASA

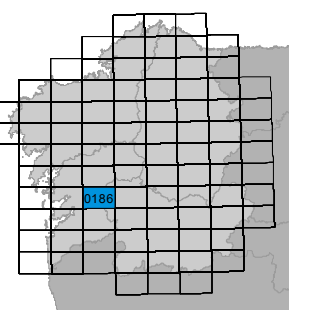
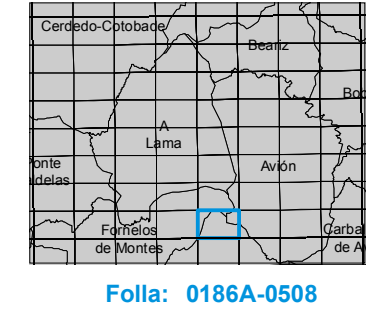
- Parcelas afectadas
- Faixa Protección 50m
- Delimitación Automática
- Solo de Nucleo Rural
- Solo Urbano
- Solo Urbanizable

Parcelas afectadas por faixas de 50 metros entorno a núcleos

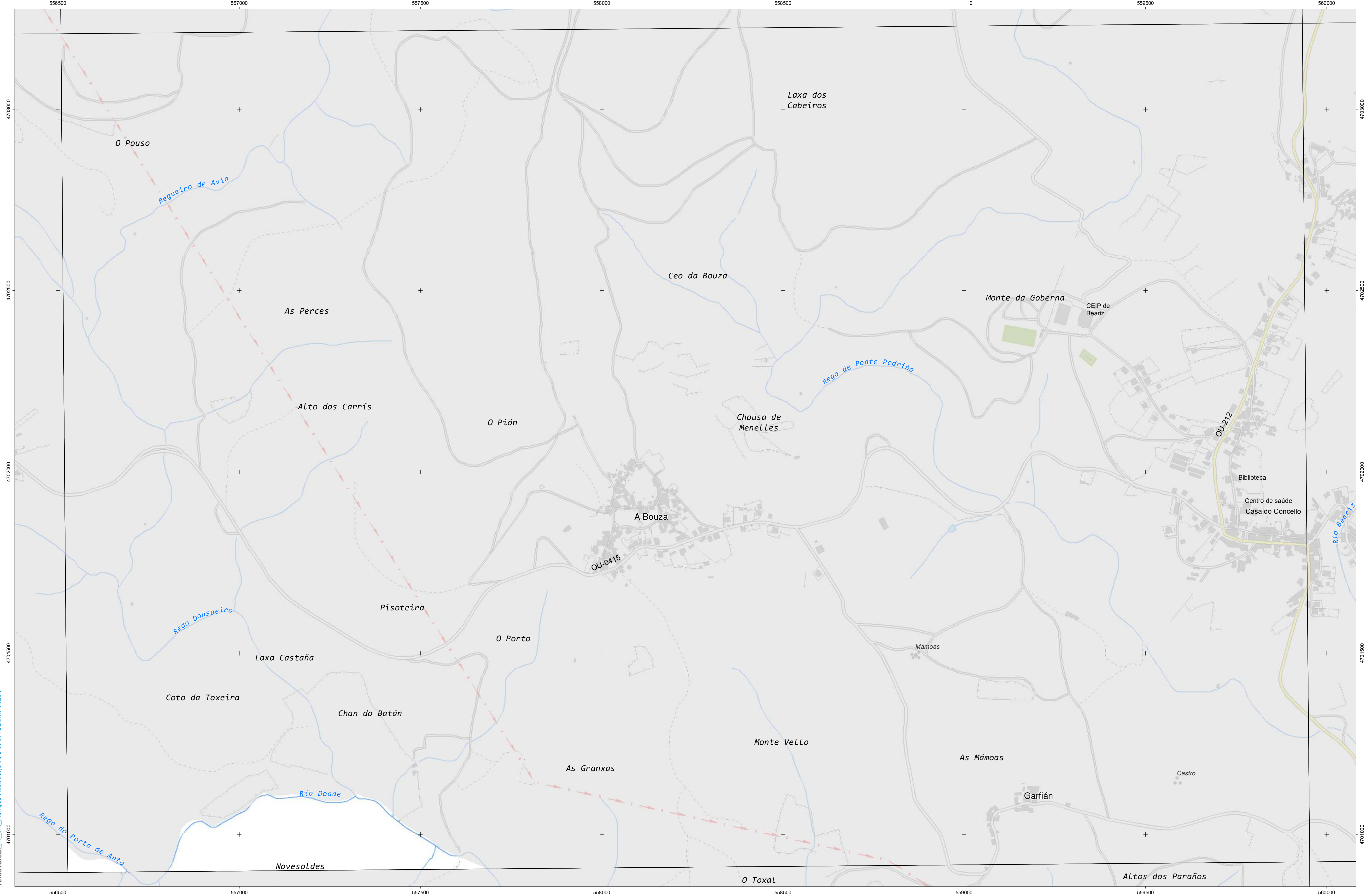
Coordenadas das esquinas da folla

UTM ED50 Fuso 29		Xeográficas ETRS89	
x	y	Longitude	Latitude
1 553313,9	4689517,2	-8:21:15,0	42:21:15,0
2 556745,5	4689544,1	-8:18:45,0	42:21:15,0
3 556764,2	4687230,9	-8:18:45,0	42:20:00,0
4 553331,5	4687204,0	-8:21:15,0	42:20:00,0

Proxección U.T.M. Fuso 29
 Elipsoidal GRS80
 Sistema de referencia ETRS89



Referencia Catastral	Superficie (m ²)	Superficie Afectada (m ²)	Porcentaxe Afectada
32005A14600053	1389847,63	1000,19	0,07%



CARTOGRAFÍA DAS FAIXAS SECUNDARIAS DE XESTIÓN DE BIOMASA

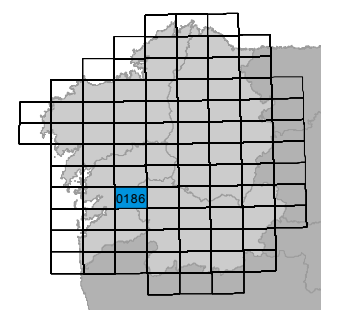
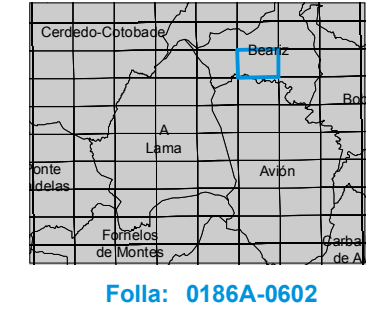
- Parcelas afectadas
- Faixa Protección 50m
- Delimitación Automática
- Solo de Nucleo Rural
- Solo Urbano
- Solo Urbanizable

Parcelas afectadas por faixas de 50 metros entorno a núcleos

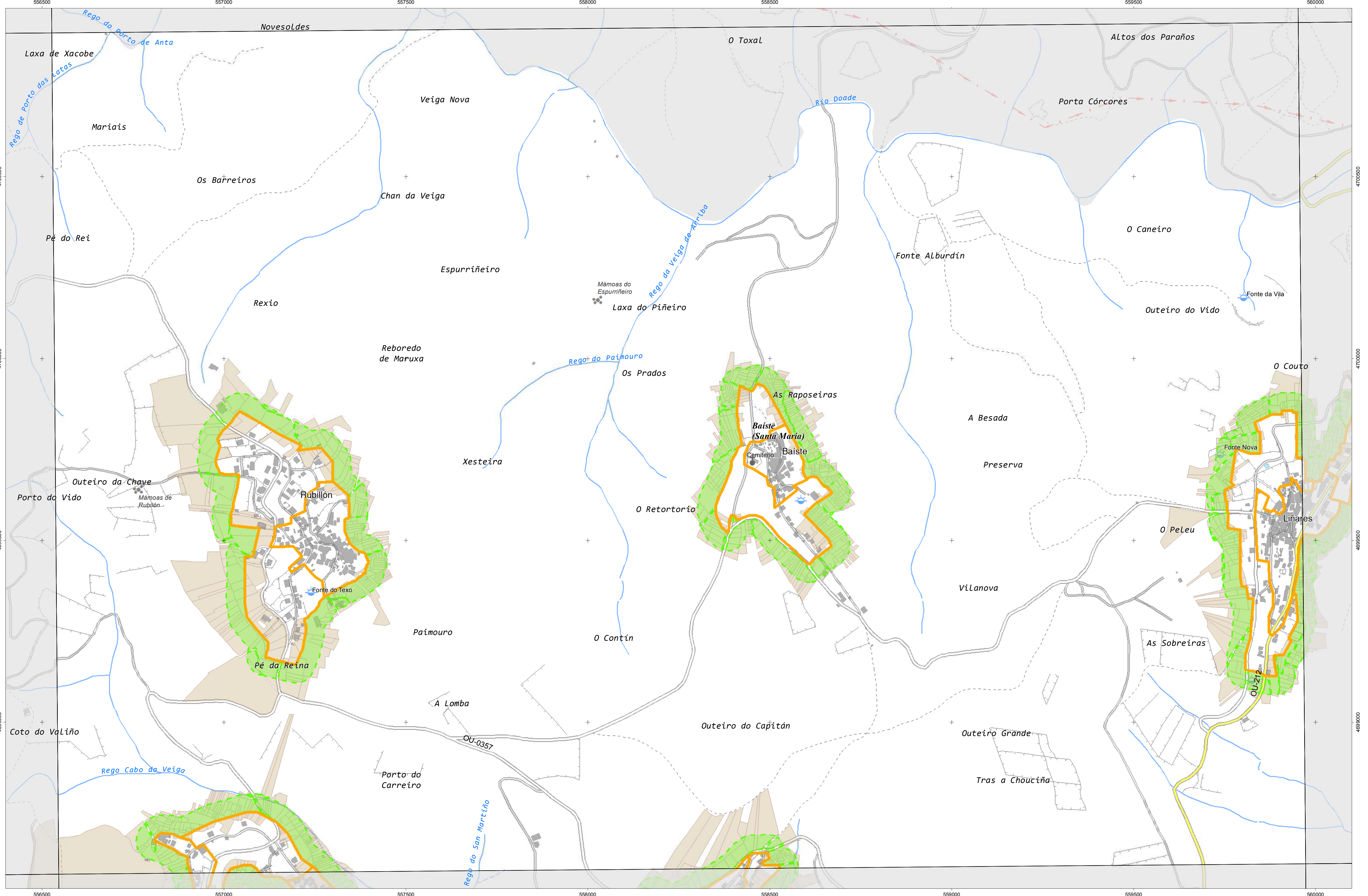
Coordenadas das esquinas da folla

UTM ED50 Fuso 29	Xeográficas ETRS89		Longitude	Latitude
	x	y		
1	556633,0	4703423,7	-8:18:45,0	42:28:45,0
2	560057,8	4703452,3	-8:16:15,0	42:28:45,0
3	560077,7	4701139,0	-8:16:15,0	42:27:30,0
4	556651,8	4701110,4	-8:18:45,0	42:27:30,0

Proxección U.T.M. Fuso 29
 Elipsoide GRS80
 Sistema de referencia ETRS89



Folla: 0186A-0602



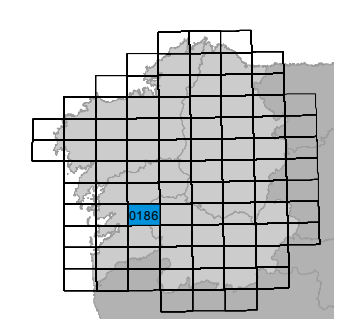
CARTOGRAFÍA DAS FAIXAS SECUNDARIAS DE XESTIÓN DE BIOMASA

- Parcelas afectadas
- Faixa Protección 50m
- Delimitación Automática
- Solo de Nucleo Rural
- Solo Urbano
- Solo Urbanizable

Parcelas afectadas por faixas de 50 metros entorno a núcleos

Coordenadas das esquinas da folla		Xeográficas ETRS89	
UTM ED50 Fuso 29		Longitude	Latitude
x	y		
1	556651,8 4701110,4	-8:18:45,0	42:27:30,0
2	560077,7 4701139,0	-8:16:15,0	42:27:30,0
3	560097,5 4698825,7	-8:16:15,0	42:26:15,0
4	556670,5 4698797,1	-8:18:45,0	42:26:15,0

Proxección U.T.M. Fuso 29
Elixeción CRS89
Sistema de referencia ETRS89



Folla: 0186A-0603

Plano Nº 0186A-0603	Referencia Catastral	Superficie (m ²)	Superficie Afectada (m ²)	Porcentaxe Afectada
	000200400NG59H	72,24	72,24	100,00%
	000344600NG59H	9,32	9,32	100,00%
	000344700NG59H	45,09	45,09	100,00%
	000344800NG59H	44,10	44,10	100,00%
	000344900NG59H	94,93	94,93	100,00%
	000345000NG59H	52,49	52,49	100,00%
	000345100NG59H	92,42	92,42	100,00%
	000345200NG59H	79,42	79,42	100,00%
	000345300NG59H	63,28	63,28	100,00%
	000345400NG59H	44,54	44,54	100,00%
	000406000NG59H	31,23	31,23	100,00%
	000406100NG59H	113,70	84,74	74,53%
	000800800NG59H	18,27	18,27	100,00%
	001240100NG59H	217,03	160,93	74,15%
	001240300NG59H	9,32	9,32	100,00%
	001240400NG59H	32,67	32,67	100,00%
	001341100NG59H	250,46	17,21	6,87%
	002300200NH50B	26,75	26,75	100,00%
	002300400NH50B	28,55	28,55	100,00%
	32005A00200515	11,22	10,58	94,32%
	32005A00200518	13,44	8,05	59,90%
	32005A00200519	16,33	11,59	70,93%
	32005A00200520	19,94	17,13	85,89%
	32005A00200521	18,72	18,61	99,38%
	32005A00200522	21,16	21,16	100,00%
	32005A00200524	23,06	23,06	100,00%
	32005A00200525	19,67	19,67	100,00%
	32005A00200526	25,94	25,94	100,00%
	32005A00200527	40,68	40,68	100,00%
	32005A00200529	226,04	226,04	100,00%
	32005A00200530	137,80	137,80	100,00%
	32005A00200535	29,75	29,75	100,00%
	32005A00200536	31,24	31,24	100,00%
	32005A00200537	70,29	70,29	100,00%
	32005A00200538	66,58	66,58	100,00%
	32005A00200539	112,97	81,18	71,86%
	32005A00200540	94,97	63,16	66,50%
	32005A00200541	81,42	51,98	63,83%
	32005A00200542	96,95	56,04	57,80%
	32005A00200543	72,71	37,74	51,90%
	32005A00200544	71,68	32,71	45,63%
	32005A00200545	69,33	15,01	21,65%
	32005A00200546	154,30	147,94	95,88%
	32005A00200547	27,53	27,53	100,00%
	32005A00200548	11,66	11,66	100,00%

Plano Nº 0186A-0603	Referencia Catastral	Superficie (m ²)	Superficie Afectada (m ²)	Porcentaxe Afectada
	32005A00200553	14,18	14,18	100,00%
	32005A00200554	12,65	12,65	100,00%
	32005A00200555	25,08	25,08	100,00%
	32005A00200556	28,04	28,04	100,00%
	32005A00200557	23,29	23,29	100,00%
	32005A00200558	59,10	59,10	100,00%
	32005A00200559	68,13	68,13	100,00%
	32005A00200571	25,47	25,47	100,00%
	32005A00200572	47,50	47,50	100,00%
	32005A00200573	50,31	50,31	100,00%
	32005A00200574	64,00	64,00	100,00%
	32005A00200575	79,20	79,20	100,00%
	32005A00200576	65,92	65,92	100,00%
	32005A00200577	16,69	15,79	94,62%
	32005A00200578	75,17	75,17	100,00%
	32005A00200580	177,50	177,50	100,00%
	32005A00200581	17,92	17,92	100,00%
	32005A00200583	73,30	27,12	37,00%
	32005A00200584	126,63	123,11	97,22%
	32005A00200602	34,94	34,94	100,00%
	32005A00200767	18,65	18,65	100,00%
	32005A00200810	384,06	384,06	100,00%
	32005A00200939	27,50	27,50	100,00%
	32005A00200976	167,34	167,34	100,00%
	32005A00201426	214,01	214,01	100,00%
	32005A00201475	119,32	119,32	100,00%
	32005A00201491	207,89	207,89	100,00%
	32005A00201603	309,81	229,06	73,93%
	32005A00201632	129,36	111,29	86,03%
	32005A00201744	62,03	62,03	100,00%
	32005A00201749	81,22	81,22	100,00%
	32005A00201759	92,54	92,54	100,00%
	32005A00201820	314,72	314,72	100,00%
	32005A00201824	48,34	32,75	67,76%
	32005A00201825	50,90	16,25	31,93%
	32005A00201826	225,64	34,49	15,29%
	32005A00201827	182,63	29,24	16,01%
	32005A00201842	154,45	114,71	74,27%
	32005A00201843	335,19	250,71	74,80%
	32005A00201844	420,18	389,49	92,70%
	32005A00201845	405,33	404,31	99,75%
	32005A00201846	286,72	286,72	100,00%
	32005A00201847	86,37	86,37	100,00%
	32005A00201848	88,83	88,83	100,00%
	32005A00201849	87,97	87,97	100,00%

Plano Nº 0186A-0603	Referencia Catastral	Superficie (m ²)	Superficie Afectada (m ²)	Porcentaxe Afectada
	32005A00201850	639,76	639,75	100,00%
	32005A00201851	111,65	111,65	100,00%
	32005A00201852	14,55	14,55	100,00%
	32005A00201853	14,75	14,75	100,00%
	32005A00201854	25,16	25,16	100,00%
	32005A00201855	17,26	17,26	100,00%
	32005A00201856	15,59	15,59	100,00%
	32005A00201857	25,63	25,63	100,00%
	32005A00201858	239,71	239,71	100,00%
	32005A00201859	58,90	58,90	100,00%
	32005A00201860	309,49	309,48	100,00%
	32005A00201875	141,44	51,41	36,35%
	32005A00201877	227,77	227,77	100,00%
	32005A00201878	150,87	150,87	100,00%
	32005A00201879	119,69	119,69	100,00%
	32005A00201880	52,53	52,53	100,00%
	32005A00201881	73,37	73,37	100,00%
	32005A00201882	283,42	283,42	100,00%
	32005A00201883	235,98	235,98	100,00%
	32005A00201887	446,72	446,72	100,00%
	32005A00201888	184,12	183,96	99,91%
	32005A00201889	165,65	155,05	93,60%
	32005A00201896	474,41	466,98	98,43%
	32005A00201897	342,91	318,08	92,76%
	32005A00201898	261,32	160,97	61,60%
	32005A00201903	1051,51	572,19	54,42%
	32005A00201904	202,94	138,53	68,26%
	32005A00201915	189,56	129,22	68,17%
	32005A00201916	467,61	165,57	35,41%
	32005A00201917	222,44	208,31	93,65%
	32005A00201918	543,52	501,73	92,31%
	32005A00201919	550,95	520,46	94,47%
	32005A00201920	213,23	175,76	82,43%
	32005A00201921	340,92	300,12	88,03%
	32005A00201922	833,42	832,49	99,89%
	32005A00201923	77,69	77,69	100,00%
	32005A00201924	82,96	82,96	100,00%
	32005A00201927	22,47	15,63	69,57%
	32005A00201935	197,34	197,34	100,00%
	32005A00201938	432,81	375,56	86,77%
	32005A00201960	21,15	21,15	100,00%
	32005A00201961	42,95	42,95	100,00%
	32005A00201962	28,63	28,63	100,00%
	32005A00201963	38,99	38,88	99,73%
	32005A00201964	57,76	54,47	94,32%

Plano Nº 0186A-0603	Referencia Catastral	Superficie (m ²)	Superficie Afectada (m ²)	Porcentaxe Afectada
	32005A00201966	49,40	49,40	100,00%
	32005A00201967	39,72	39,72	100,00%
	32005A00201970	25,82	25,82	100,00%
	32005A00201971	22,68	22,68	100,00%
	32005A00201972	34,15	34,15	100,00%
	32005A00201973	14,02	14,02	100,00%
	32005A00201974	15,21	15,21	100,00%
	32005A01000003	238,24	44,83	18,82%
	32005A01000004	494,20	109,51	22,16%
	32005A01000005	1882,43	1341,22	71,25%
	32005A01000019	1261,71	645,93	51,19%
	32005A03300105	3920,91	559,66	14,27%
	32005A03300107	587,88	587,88	100,00%
	32005A03300108	676,42	675,26	99,83%
	32005A03300109	559,62	220,67	39,43%
	32005A03300110	2213,71	386,85	17,48%
	32005A03300121	607,79	602,41	99,11%
	32005A03300122	139,87	129,94	92,90%
	32005A03300126	154,09	64,54	41,88%
	32005A03300127	134,96	134,96	100,00%
	32005A03300128	224,39	129,30	57,62%
	32005A03300129	310,35	64,65	20,83%
	32005A03300130	105,75	105,75	100,00%
	32005A03300133	485,88	485,88	100,00%
	32005A03300136	156,17	138,65	88,78%
	32005A03300137	192,84	104,83	54,36%
	32005A03300138	85,61	85,61	100,00%
	32005A03300139	49,62	39,88	80,38%
	32005A03300140	48,38	29,44	60,85%
	32005A03300141	102,59	102,59	100,00%
	32005A03300142	124,51	124,51	100,00%
	32005A03300143	113,89	113,89	100,00%
	32005A03300144	107,56	107,56	100,00%
	32005A03300145	56,35	56,35	100,00%
	32005A03300146	243,52	243,52	100,00%
	32005A03300147	79,59	79,59	100,00%
	32005A03300148	117,71	117,71	100,00%
	32005A03300227	158,68	158,68	100,00%
	32005A03300228	56,52	56,52	100,00%
	32005A03300229	137,58	137,58	100,00%
	32005A03300230	90,36	89,77	99,35%
	32005A03300281	361,93	286,04	79,03%
	32005A03300282	131,44	104,07	79,18%
	32005A03300283	92,47	72,60	78,51%
	32005A03300284	105,75	82,57	78,08%

Plano Nº 0186A-0603	Referencia Catastral	Superficie (m ²)	Superficie Afectada (m ²)	Porcentaxe Afectada
	32005A03300285	194,64	156,29	80,30%
	32005A03300286	343,78	274,51	79,85%
	32005A03300287	115,15	24,41	21,20%
	32005A03300288	241,43	234,44	97,10%
	32005A03300327	391,84	140,00	35,73%
	32005A03300328	449,67	449,67	100,00%
	32005A03300329	470,07	470,07	100,00%
	32005A03300330	468,42	409,34	87,39%
	32005A03300331	335,71	325,48	96,95%
	32005A03300333	207,43	42,10	20,29%
	32005A03300334	344,16	344,16	100,00%
	32005A03300335	154,66	154,66	100,00%
	32005A03300336	189,27	189,26	100,00%
	32005A03300337	105,10	105,10	100,00%
	32005A03300338	63,61	63,61	100,00%
	32005A03300339	146,64	146,64	100,00%
	32005A03300340	167,26	167,26	100,00%
	32005A03300341	176,66	176,66	100,00%
	32005A03300342	190,59	190,59	100,00%
	32005A03300345	178,91	178,35	99,68%
	32005A03300346	168,93	168,93	100,00%
	32005A03300347	181,91	181,91	100,00%
	32005A03300348	47,12	47,12	100,00%
	32005A03300349	39,14	39,14	100,00%
	32005A03300350	99,26	99,26	100,00%
	32005A03300351	253,30	253,30	100,00%
	32005A03300352	163,57	163,57	100,00%
	32005A03300353	146,03	133,94	91,72%
	32005A03300354	119,17	119,17	100,00%
	32005A03300355	100,78	100,78	100,00%
	32005A03300356	261,81	261,81	100,00%
	32005A03300357	181,96	181,96	100,00%
	32005A03300358	175,01	43,29	24,73%
	32005A03300359	235,68	74,09	31,43%
	32005A03300360	208,03	208,03	100,00%
	32005A03300361	146,28	140,25	95,88%
	32005A03300362	127,48	26,84	21,05%
	32005A03300364	162,30	155,14	95,59%
	32005A03300365	55,68	24,69	44,35%
	32005A03300366	151,77	125,86	82,92%
	32005A03300367	131,49	59,38	45,16%
	32005A03300374	332,63	55,23	16,61%
	32005A03300418	193,28	63,46	32,83%
	32005A03300419	220,46	40,71	18,47%
	32005A03500208	284,31	28,18	9,91%

Plano Nº 0186A-0603	Referencia Catastral	Superficie (m ²)	Superficie Afectada (m ²)	Porcentaxe Afectada
	32005A03500209	209,95	92,03	43,84%
	32005A03500210	187,77	187,76	100,00%
	32005A03500211	261,69	230,83	88,21%
	32005A03500212	363,58	333,94	91,85%
	32005A03500213	242,13	230,49	95,20%
	32005A03500214	163,22	163,22	100,00%
	32005A03500215	1032,14	1030,17	99,81%
	32005A03500216	484,75	305,45	63,01%
	32005A03500217	123,71	19,06	15,40%
	32005A03500221	289,63	289,63	100,00%
	32005A03500222	269,36	269,20	99,94%
	32005A03500223	169,81	169,82	100,00%
	32005A03500224	76,97	76,97	100,00%
	32005A03500225	91,24	91,24	100,00%
	32005A03500226	177,33	177,33	100,00%
	32005A03500227	281,37	281,37	100,00%
	32005A03500228	216,06	216,06	100,00%
	32005A03500229	175,53	175,53	100,00%
	32005A03500230	532,93	532,93	100,00%
	32005A03500231	104,75	104,75	100,00%
	32005A03500232	101,38	101,38	100,00%
	32005A03500233	357,74	357,74	100,00%
	32005A03500234	235,63	235,63	100,00%
	32005A03500235	303,88	83,77	27,57%
	32005A03500237	444,36	218,15	49,09%
	32005A03500276	179,16	50,34	28,10%
	32005A03500277	250,03	250,03	100,00%
	32005A03500278	185,52	185,52	100,00%
	32005A03500279	166,52	166,51	100,00%
	32005A03500280	85,53	85,53	100,00%
	32005A03500281	92,78	92,78	100,00%
	32005A03500282	132,67	132,67	100,00%
	32005A03500283	409,51	409,51	100,00%
	32005A03500284	222,28	67,26	30,26%
	32005A03500285	110,53	19,54	17,67%
	32005A03500286	503,13	156,12	31,03%
	32005A03500301	209,74	102,73	48,98%
	32005A03500302	166,18	78,92	47,49%
	32005A03500306	106,95	17,22	16,10%
	32005A03500307	181,90	171,06	94,04%
	32005A03500308	170,78	158,78	92,98%
	32005A03500309	221,68	205,57	92,73%
	32005A03500310	624,19	234,01	37,49%
	32005A03500311	149,47	102,05	68,28%
	32005A03500312	144,79	144,79	100,00%

Plano Nº 0186A-0603	Referencia Catastral	Superficie (m ²)	Superficie Afectada (m ²)	Porcentaxe Afectada
	32005A03500313	105,09	105,09	100,00%
	32005A03500314	200,54	200,54	100,00%
	32005A03500315	111,31	111,31	100,00%
	32005A03500316	107,91	107,91	100,00%
	32005A03500317	374,88	374,88	100,00%
	32005A03500318	68,55	68,55	100,00%
	32005A03500319	61,33	61,33	100,00%
	32005A03500320	48,50	48,50	100,00%
	32005A03500321	60,16	60,16	100,00%
	32005A03500322	2059,64	309,67	15,04%
	32005A03500323	2379,22	1398,82	58,79%
	32005A03500324	957,74	566,13	59,11%
	32005A03500332	161,14	140,35	87,09%
	32005A03500333	326,87	174,37	53,35%
	32005A03500334	179,71	172,93	96,23%
	32005A03500406	25,91	25,91	100,00%
	32005A03701024	839,05	836,37	99,68%
	32005A03701025	62,47	62,47	100,00%
	32005A03701026	53,61	53,61	100,00%
	32005A03701027	51,83	51,83	100,00%
	32005A03701028	407,70	86,54	21,23%
	32005A03701035	220,12	142,77	64,86%
	32005A03701036	122,17	122,17	100,00%
	32005A03701037	88,44	88,44	100,00%
	32005A03701038	89,81	89,81	100,00%
	32005A03701039	75,36	43,53	57,76%
	32005A03701040	138,04	113,82	82,45%
	32005A03701041	159,29	113,64	71,34%
	32005A03701042	167,69	143,85	85,78%
	32005A03701043	212,09	178,30	84,07%
	32005A03701044	584,64	426,35	72,92%
	32005A03701045	288,96	238,97	82,70%
	32005A03701046	122,58	122,58	100,00%
	32005A03701047	156,26	34,79	22,27%
	32005A03701048	172,16	172,16	100,00%
	32005A03701049	103,05	103,05	100,00%
	32005A03701050	235,84	235,84	100,00%
	32005A03701051	217,60	19,95	9,17%
	32005A03701052	175,38	174,14	99,29%
	32005A03701053	112,32	112,32	100,00%
	32005A03701054	122,18	122,18	100,00%
	32005A03701055	197,22	197,22	100,00%
	32005A03701058	64,13	56,87	88,68%
	32005A03701059	74,80	61,12	81,71%
	32005A03701060	152,07	152,07	100,00%

Plano Nº 0186A-0603	Referencia Catastral	Superficie (m ²)	Superficie Afectada (m ²)	Porcentaxe Afectada
	32005A03701061	54,57	54,57	100,00%
	32005A03701063	145,22	87,98	60,58%
	32005A03701064	257,00	257,00	100,00%
	32005A03701066	182,40	52,26	28,65%
	32005A03701067	270,70	237,31	87,67%
	32005A03701089	661,18	191,85	29,02%
	32005A03701092	40,43	28,78	71,20%
	32005A03701093	64,09	32,13	50,14%
	32005A03701112	210,75	53,53	25,40%
	32005A03701113	77,68	34,85	44,86%
	32005A03701114	162,41	101,94	62,76%
	32005A03701115	307,18	291,62	94,93%
	32005A03701116	54,77	54,77	100,00%
	32005A03701117	54,51	54,51	100,00%
	32005A03701118	82,17	82,17	100,00%
	32005A03701119	91,80	91,80	100,00%
	32005A03701120	75,49	75,49	100,00%
	32005A03701121	134,03	134,03	100,00%
	32005A03701122	178,31	178,31	100,00%
	32005A03701123	185,39	184,47	99,50%
	32005A03701124	79,37	79,37	100,00%
	32005A03701125	118,72	118,72	100,00%
	32005A03701126	314,23	314,23	100,00%
	32005A03701127	267,47	267,47	100,00%
	32005A03701128	98,99	98,99	100,00%
	32005A03701129	56,32	56,32	100,00%
	32005A03701130	55,19	55,19	99,99%
	32005A03701131	119,09	109,13	91,64%
	32005A03701133	353,43	144,09	40,77%
	32005A03701134	231,06	217,25	94,02%
	32005A03701135	151,06	151,06	100,00%
	32005A03701136	75,10	75,10	100,00%
	32005A03701137	71,54	71,54	100,00%
	32005A03701138	81,18	81,18	100,00%
	32005A03701139	56,08	53,87	96,06%
	32005A03701140	21,58	15,96	73,96%
	32005A03701141	33,36	33,36	100,00%
	32005A03701142	16,93	13,51	79,82%
	32005A03701143	17,71	17,71	100,00%
	32005A03701144	32,94	28,69	87,08%
	32005A03701181	702,22	488,37	69,55%
	32005A03701182	55,94	40,19	71,84%
	32005A03701183	42,44	42,44	100,00%
	32005A03701184	35,63	35,63	100,00%
	32005A03701185	32,83	32,83	100,00%

Plano Nº 0186A-0603	Referencia Catastral	Superficie (m ²)	Superficie Afectada (m ²)	Porcentaxe Afectada
	32005A03701186	44,53	44,53	100,00%
	32005A03701187	62,46	62,46	100,00%
	32005A03701188	72,67	72,66	100,00%
	32005A03701189	120,40	120,40	100,00%
	32005A03701190	93,32	93,32	100,00%
	32005A03701191	176,50	176,50	100,00%
	32005A03701192	95,50	73,43	76,89%
	32005A03701198	24,90	11,80	47,38%
	32005A03701199	23,26	23,26	100,00%
	32005A03701200	185,07	185,07	100,00%
	32005A03701212	133,08	115,97	87,15%
	32005A03701213	264,42	107,77	40,76%
	32005A03701214	304,68	98,22	32,24%
	32005A03701215	633,62	176,04	27,78%
	32005A03701224	89,56	89,56	100,00%
	32005A03701225	79,52	79,52	100,00%
	32005A03701226	66,69	66,69	100,00%
	32005A03701227	84,86	84,86	100,00%
	32005A03701228	95,37	95,37	100,00%
	32005A03701229	95,33	95,33	100,00%
	32005A03701230	352,69	129,05	36,59%
	32005A03701231	285,57	102,52	35,90%
	32005A03701232	182,87	182,87	100,00%
	32005A03701233	191,48	82,54	43,11%
	32005A03701234	189,13	189,13	100,00%
	32005A03701235	359,55	359,55	100,00%
	32005A03701236	257,87	236,08	91,55%
	32005A03701239	159,08	75,31	47,34%
	32005A03701240	94,67	80,72	85,27%
	32005A03701242	112,89	109,69	97,16%
	32005A03701244	229,89	229,89	100,00%
	32005A03701245	95,87	95,87	100,00%
	32005A03701246	74,35	43,36	58,32%
	32005A03701248	61,31	61,31	100,00%
	32005A03701249	46,42	28,19	60,72%
	32005A03701251	332,64	179,61	54,00%
	32005A03701252	182,40	174,32	95,57%
	32005A03701254	117,03	117,03	100,00%
	32005A03701255	235,53	235,53	100,00%
	32005A03701256	119,23	119,23	100,00%
	32005A03701257	126,56	59,33	46,88%
	32005A03701261	63,13	63,13	100,00%
	32005A03701262	143,84	47,93	33,32%
	32005A03701341	371,32	16,14	4,35%
	32005A03701351	198,08	49,90	25,19%

Plano Nº 0186A-0603	Referencia Catastral	Superficie (m ²)	Superficie Afectada (m ²)	Porcentaxe Afectada
	32005A03701352	229,18	176,96	77,21%
	32005A03701353	184,31	178,78	97,00%
	32005A03701354	181,67	181,67	100,00%
	32005A03701355	99,34	99,34	100,00%
	32005A03701356	106,68	106,68	100,00%
	32005A03701357	166,26	166,26	100,00%
	32005A03701358	175,56	175,56	100,00%
	32005A03701359	175,82	175,82	100,00%
	32005A03701360	172,24	19,01	11,04%
	32005A03701361	148,61	148,61	100,00%
	32005A03701362	137,30	8,60	6,26%
	32005A03701363	147,17	147,17	100,00%
	32005A03701364	129,17	96,84	74,97%
	32005A03701366	303,33	303,33	100,00%
	32005A03701367	204,57	18,12	8,86%
	32005A03701368	181,92	17,45	9,59%
	32005A03701369	427,71	296,67	69,36%
	32005A03701371	1715,34	518,71	30,24%
	32005A03701372	109,73	109,73	100,00%
	32005A03701373	259,46	259,46	100,00%
	32005A03701374	130,91	127,63	97,50%
	32005A03701375	66,89	64,36	96,22%
	32005A03701376	59,01	55,06	93,32%
	32005A03701377	97,41	87,35	89,68%
	32005A03701378	103,48	88,96	85,97%
	32005A03701379	107,02	87,66	81,91%
	32005A03701384	348,08	162,03	46,55%
	32005A03701385	354,09	138,06	38,99%
	32005A03701386	507,61	224,83	44,29%
	32005A03701387	184,87	184,87	100,00%
	32005A03701388	835,17	200,80	24,04%
	32005A03701413	269,48	48,64	18,05%
	32005A03701414	112,43	57,82	51,43%
	32005A03701415	119,08	86,08	72,29%
	32005A03701416	229,47	217,17	94,64%
	32005A03701417	553,04	553,04	100,00%
	32005A03701425	121,56	49,83	40,99%
	32005A03701426	95,88	80,46	83,92%
	32005A03701429	539,41	188,44	34,94%
	32005A03701430	153,71	153,71	100,00%
	32005A03701431	114,28	114,29	100,00%
	32005A03701432	97,80	97,80	100,00%
	32005A03701433	221,58	221,58	100,00%
	32005A03701434	80,43	80,43	100,00%
	32005A03701435	416,72	402,49	96,58%

Plano Nº 0186A-0603	Referencia Catastral	Superficie (m ²)	Superficie Afectada (m ²)	Porcentaxe Afectada
	32005A03701436	117,51	117,51	100,00%
	32005A03701437	177,08	177,08	100,00%
	32005A03701438	115,92	115,92	100,00%
	32005A03701439	175,64	175,64	100,00%
	32005A03701440	34,92	34,92	100,00%
	32005A03701441	74,98	74,98	100,00%
	32005A03701442	71,38	71,38	100,00%
	32005A03701443	88,90	88,90	100,00%
	32005A03701449	121,06	18,61	15,37%
	32005A03701450	127,18	49,50	38,92%
	32005A03701451	113,56	74,31	65,43%
	32005A03701452	89,25	68,16	76,38%
	32005A03701453	139,28	131,09	94,12%
	32005A03701454	154,51	154,51	100,00%
	32005A03701455	192,43	192,43	100,00%
	32005A03701456	165,88	165,88	100,00%
	32005A03701457	110,02	110,02	100,00%
	32005A03701458	97,96	97,96	100,00%
	32005A03701459	158,70	54,26	34,19%
	32005A03701460	168,21	32,25	19,17%
	32005A03701463	244,09	60,76	24,89%
	32005A03800242	268,32	110,98	41,36%
	32005A03800243	776,78	49,28	6,34%
	32005A03800249	121,78	75,19	61,74%
	32005A03800250	145,45	140,09	96,32%
	32005A03800251	117,49	117,49	100,00%
	32005A03800252	173,84	173,84	100,00%
	32005A03800253	486,21	486,21	100,00%
	32005A03800254	216,20	216,20	100,00%
	32005A03800255	276,16	276,16	100,00%
	32005A03800256	232,19	232,19	100,00%
	32005A03800257	189,70	189,70	100,00%
	32005A03800258	270,69	270,69	100,00%
	32005A03800259	477,65	101,53	21,26%
	32005A03800262	199,22	146,07	73,32%
	32005A03800263	154,34	154,34	100,00%
	32005A03800264	159,27	159,27	100,00%
	32005A03800265	222,94	222,94	100,00%
	32005A03800266	316,53	316,53	100,00%
	32005A03800267	196,82	196,82	100,00%
	32005A03800268	91,23	91,23	100,00%
	32005A03800269	222,08	222,08	100,00%
	32005A03800270	170,96	170,96	100,00%
	32005A03800271	386,97	318,68	82,35%
	32005A03800272	128,04	66,60	52,02%

Plano Nº 0186A-0603	Referencia Catastral	Superficie (m ²)	Superficie Afectada (m ²)	Porcentaxe Afectada
	32005A03800273	146,68	52,69	35,92%
	32005A03800274	156,88	36,60	23,33%
	32005A03800275	166,14	59,19	35,63%
	32005A03800276	169,50	43,03	25,39%
	32005A03800277	292,84	70,36	24,03%
	32005A03800278	341,90	49,40	14,45%
	32005A03800283	221,04	78,24	35,39%
	32005A03800284	182,46	182,46	100,00%
	32005A03800285	80,16	80,16	100,00%
	32005A03800286	72,28	72,28	100,00%
	32005A03800287	247,63	247,63	100,00%
	32005A03800288	160,30	160,30	100,00%
	32005A03800289	179,63	179,63	100,00%
	32005A03800290	214,21	214,21	100,00%
	32005A03800291	323,48	323,48	100,00%
	32005A03800292	120,59	120,59	100,00%
	32005A03800293	119,52	119,52	100,00%
	32005A03800294	285,59	242,21	84,81%
	32005A03800296	233,37	117,17	50,21%
	32005A03800299	453,41	87,39	19,27%
	32005A03800300	217,51	116,74	53,67%
	32005A04100037	945,78	38,35	4,05%
	32005A04100038	1908,21	1465,65	76,81%
	32005A04100039	674,17	674,17	100,00%
	32005A04100040	1578,85	834,07	52,83%
	32005A04100041	405,74	243,88	60,11%
	32005A04100042	580,35	512,34	88,28%
	32005A04100043	334,09	309,83	92,74%
	32005A04100044	912,17	255,39	28,00%
	32005A04100052	156,34	58,28	37,28%
	32005A04100053	134,58	134,58	100,00%
	32005A04100054	84,25	84,25	100,00%
	32005A04100055	101,30	101,30	100,00%
	32005A04100056	164,56	86,17	52,36%
	32005A04100057	427,10	145,74	34,12%
	32005A04100058	528,46	208,48	39,45%
	32005A04100059	375,37	88,12	23,47%
	32005A04100060	270,29	27,53	10,18%
	32005A04100081	318,02	226,97	71,37%
	32005A04100082	489,42	23,13	4,73%
	32005A04100096	141,77	91,22	64,34%
	32005A04100097	119,36	119,36	100,00%
	32005A04100098	789,08	789,08	100,00%
	32005A04100099	222,42	214,20	96,31%
	32005A04100100	111,33	111,33	100,00%

Plano Nº 0186A-0603	Referencia Catastral	Superficie (m ²)	Superficie Afectada (m ²)	Porcentaje Afectada
	32005A04100101	596,82	591,40	99,09%
	32005A04100102	122,55	122,55	100,00%
	32005A04100103	111,11	93,05	83,75%
	32005A04100104	929,75	118,91	12,79%
	32005A04100106	1501,71	178,90	11,91%
	32005A04100107	183,30	76,56	41,77%
	32005A04100108	264,69	264,68	100,00%
	32005A04100109	633,24	415,82	65,67%
	32005A04100110	803,70	582,99	72,54%
	32005A04100111	147,65	42,23	28,60%
	32005A04100112	671,67	671,67	100,00%
	32005A04100113	458,86	458,46	99,91%
	32005A04100114	297,71	127,15	42,71%
	32005A04100115	907,64	129,92	14,31%
	32005A04100120	1292,07	329,96	25,54%
	32005A04100121	1173,89	531,80	45,30%
	32005A04100122	740,12	740,12	100,00%
	32005A04100124	1314,71	625,49	47,58%
	32005A04100125	1183,70	996,52	84,19%
	32005A04100127	1904,37	62,29	3,27%
	32005A04100222	2892,70	314,17	10,86%
	32005A04100225	81,09	81,09	100,00%
	32005A04100226	394,44	192,32	48,76%
	32005A04100228	2798,34	2776,05	99,20%
	32005A04100229	2682,76	400,40	14,92%
	32005A04100230	2958,53	2764,69	93,45%
	32005A04100238	3319,91	1628,58	49,05%
	32005A04100239	3274,49	328,51	10,03%
	32005A04100350	3851,53	2039,31	52,95%
	32005A04200227	17382,89	697,09	4,01%
	32005A04200228	6598,34	654,69	9,92%
	32005A04200231	4172,83	1053,32	25,24%
	32005A04200232	1789,22	755,35	42,22%
	32005A04200233	676,82	639,75	94,52%
	32005A04200234	781,25	781,25	100,00%
	32005A04200235	694,23	227,27	32,74%
	32005A04200236	828,51	444,74	53,68%
	32005A04200237	1678,81	1595,37	95,03%
	32005A04200238	750,74	36,58	4,87%
	32005A04200240	2070,05	1007,71	48,68%
	32005A04900001	5746,52	518,75	9,03%
	32005A04900002	3173,98	3143,56	99,04%
	32005A04900003	3617,94	2245,16	62,06%
	32005A04900004	351,20	343,74	97,88%
	32005A04900005	1449,72	475,91	32,83%

Plano Nº 0186A-0603	Referencia Catastral	Superficie (m ²)	Superficie Afectada (m ²)	Porcentaxe Afectada
	32005A04900006	1457,13	319,38	21,92%
	32005A04900025	1261,54	208,54	16,53%
	32005A04900027	3336,56	889,28	26,65%
	32005A04900034	2482,36	367,50	14,80%
	32005A04900035	309,41	23,36	7,55%
	32005A04900038	837,75	31,21	3,73%
	32005A04900039	1638,17	145,53	8,88%
	32005A04900042	1342,86	134,87	10,04%
	32005A04900043	1715,00	371,18	21,64%
	32005A04900044	3664,20	3135,85	85,58%
	32005A04900045	1110,84	1057,38	95,19%
	32005A04900046	517,49	438,24	84,69%
	32005A04900047	3820,37	1933,56	50,61%
	32005A04900048	1523,58	845,08	55,47%
	32005A04900049	689,46	96,18	13,95%
	32005A04900050	936,50	177,70	18,97%
	32005A04900051	2827,15	752,20	26,61%
	32005A04900052	746,85	726,97	97,34%
	32005A04900053	832,01	52,04	6,25%
	32005A04900054	1110,98	787,18	70,85%
	32005A04900055	2452,05	2187,55	89,21%
	32005A04900056	912,52	635,84	69,68%
	32005A04900057	875,44	409,67	46,80%
	32005A04900058	247,34	247,34	100,00%
	32005A04900059	136,74	136,74	100,00%
	32005A04900060	133,15	31,29	23,50%
	32005A04900061	275,06	108,96	39,61%
	32005A04900063	136,04	120,37	88,48%
	32005A04900064	308,32	211,05	68,45%
	32005A04900065	3677,89	2362,87	64,25%
	32005A04900066	2867,31	1914,61	66,77%
	32005A04900067	2871,58	96,91	3,37%
	32005A04900068	1934,93	1934,93	100,00%
	32005A04900069	1499,45	1012,06	67,50%
	32005A04900088	10055,30	6,95	0,07%
	32005A04900093	2657,73	140,85	5,30%
	32005A04900094	737,57	99,86	13,54%
	32005A04900097	4302,91	734,67	17,07%
	32005A04900099	1876,72	571,59	30,46%
	32005A04900100	1613,90	576,53	35,72%
	32005A04900101	999,29	393,13	39,34%
	32005A04900102	531,88	250,26	47,05%
	32005A04900103	391,50	197,54	50,46%
	32005A04900104	574,21	309,24	53,86%
	32005A04900107	22404,96	497,59	2,22%

Plano Nº 0186A-0603	Referencia Catastral	Superficie (m ²)	Superficie Afectada (m ²)	Porcentaxe Afectada
	32005A05000002	195,38	172,86	88,48%
	32005A05000003	159,93	159,93	100,00%
	32005A05000004	51,32	51,32	100,00%
	32005A05000009	65,14	65,14	100,00%
	32005A05000011	50,19	38,20	76,13%
	32005A05000012	252,32	252,32	100,00%
	32005A05000013	259,82	259,82	100,00%
	32005A05000014	230,01	230,01	100,00%
	32005A05000015	334,21	334,21	100,00%
	32005A05000016	136,98	136,98	100,00%
	32005A05000017	90,28	66,30	73,44%
	32005A05000018	77,59	77,59	100,00%
	32005A05000019	91,61	74,02	80,79%
	32005A05000020	53,07	53,07	100,00%
	32005A05000021	46,35	46,26	99,81%
	32005A05000022	56,15	56,15	100,00%
	32005A05000023	204,35	204,35	100,00%
	32005A05000024	138,19	138,19	100,00%
	32005A05000025	167,43	165,78	99,01%
	32005A05000026	638,68	469,56	73,52%
	32005A05000032	105,16	102,45	97,42%
	32005A05000033	43,36	40,84	94,18%
	32005A05000034	85,44	85,44	100,00%
	32005A05000035	100,32	94,93	94,63%
	32005A05000043	224,48	36,80	16,39%
	32005A05000045	141,20	115,44	81,76%
	32005A05000046	490,30	360,94	73,62%
	32005A05000047	61,80	24,28	39,28%
	32005A05000048	61,82	61,82	100,00%
	32005A05000049	196,87	175,16	88,97%
	32005A05000050	289,93	289,93	100,00%
	32005A05000051	218,33	218,33	100,00%
	32005A05000052	274,15	274,15	100,00%
	32005A05000053	151,65	151,65	100,00%
	32005A05000056	177,09	68,57	38,72%
	32005A05000058	30,04	20,74	69,04%
	32005A05000059	27,38	18,46	67,43%
	32005A05000060	20,97	12,73	60,70%
	32005A05000061	207,61	207,61	100,00%
	32005A05000062	178,72	178,72	100,00%
	32005A05000063	172,19	172,19	100,00%
	32005A05000064	115,66	115,66	100,00%
	32005A05000065	73,14	73,14	100,00%
	32005A05000066	129,22	129,22	100,00%
	32005A05000067	183,41	154,00	83,96%

Plano Nº 0186A-0603	Referencia Catastral	Superficie (m ²)	Superficie Afectada (m ²)	Porcentaxe Afectada
	32005A05000068	302,32	65,47	21,65%
	32005A05000128	601,81	425,94	70,78%
	32005A05000129	291,78	286,61	98,23%
	32005A05000130	144,83	144,83	100,00%
	32005A05000132	415,86	363,21	87,34%
	32005A05000133	345,25	345,25	100,00%
	32005A05000134	204,81	204,23	99,72%
	32005A05000135	318,96	40,62	12,73%
	32005A05000137	187,58	186,37	99,36%
	32005A05000138	565,43	80,00	14,15%
	32005A05000140	283,76	218,48	76,99%
	32005A05000143	63,21	63,21	100,00%
	32005A05000144	72,72	69,97	96,23%
	32005A05000145	250,55	55,97	22,34%
	32005A05000146	104,17	104,17	100,00%
	32005A05000147	175,43	175,43	100,00%
	32005A05000148	483,92	480,09	99,21%
	32005A05000263	177,87	20,13	11,32%
	32005A05000264	164,18	46,89	28,56%
	32005A05000265	172,20	79,81	46,34%
	32005A05000266	193,00	105,80	54,82%
	32005A05000267	197,68	120,44	60,93%
	32005A05000268	41,57	11,76	28,29%
	32005A05000269	87,85	26,92	30,65%
	32005A05000270	145,00	144,97	99,98%
	32005A05000271	89,31	89,31	100,00%
	32005A05000272	205,14	205,04	99,95%
	32005A05000273	274,53	274,44	99,97%
	32005A05000274	130,07	130,07	100,00%
	32005A05000275	201,61	201,61	100,00%
	32005A05000276	139,09	139,09	100,00%
	32005A05000277	142,54	142,54	100,00%
	32005A05000278	133,64	133,64	100,00%
	32005A05000279	128,51	128,51	100,00%
	32005A05000280	35,70	35,70	100,00%
	32005A05000281	167,79	164,95	98,31%
	32005A05000282	70,93	27,11	38,22%
	32005A05000285	921,61	807,68	87,64%
	32005A05000286	211,65	178,72	84,44%
	32005A05000287	452,70	452,70	100,00%
	32005A05000288	271,93	271,93	100,00%
	32005A05000289	258,36	258,36	100,00%
	32005A05000290	257,97	257,97	100,00%
	32005A05000291	138,97	119,56	86,03%
	32005A05000292	134,15	134,15	100,00%

Plano Nº 0186A-0603	Referencia Catastral	Superficie (m ²)	Superficie Afectada (m ²)	Porcentaxe Afectada
	32005A05000293	279,10	142,87	51,19%
	32005A05000300	2120,89	26,75	1,26%
	32005A05000337	433,07	79,43	18,34%
	32005A05000338	65,63	65,63	100,00%
	32005A05000339	41,00	41,00	100,00%
	32005A05000340	37,71	37,71	100,00%
	32005A05000341	71,09	71,09	100,00%
	32005A05000342	386,76	321,75	83,19%
	32005A05000343	160,15	140,51	87,74%
	32005A05000344	144,13	115,53	80,16%
	32005A05000345	184,72	137,28	74,32%
	32005A05000346	23,53	9,57	40,66%
	32005A05000347	47,72	47,72	100,00%
	32005A05000348	18,74	18,74	100,00%
	32005A05000349	24,25	24,25	100,00%
	32005A05000350	169,27	160,35	94,73%
	32005A05000351	169,59	46,51	27,42%
	32005A05000418	5668,27	3854,29	68,00%
	32005A05000419	128,01	128,01	100,00%
	32005A05000420	165,17	165,17	100,00%
	32005A05000421	179,31	179,31	100,00%
	32005A05000422	161,97	83,83	51,76%
	32005A05000423	411,13	349,77	85,07%
	32005A05000425	208,88	164,93	78,96%
	32005A05000427	256,67	107,62	41,93%
	32005A05000429	753,89	349,46	46,35%
	32005A05000430	1128,34	412,65	36,57%
	32005A05000433	862,47	46,81	5,43%
	32005A05000434	263,04	91,22	34,68%
	32005A05000435	2096,19	1658,73	79,13%
	32005A05000436	619,59	598,62	96,62%
	32005A05000437	499,94	499,94	100,00%
	32005A05000438	377,92	376,65	99,66%
	32005A05000439	2319,04	215,99	9,31%
	32005A05000440	1226,61	143,01	11,66%
	32005A05000803	6937,78	3924,51	56,57%
	32005A05000804	262,82	262,82	100,00%
	32005A05000810	311,38	311,38	100,00%
	32005A05100366	288,10	267,06	92,70%
	32005A05100367	89,42	89,42	100,00%
	32005A05100368	478,16	477,87	99,94%
	32005A05100369	400,66	400,66	100,00%
	32005A05100370	141,32	141,32	100,00%
	32005A05100371	231,44	231,44	100,00%
	32005A05100372	252,03	230,36	91,40%

Plano Nº 0186A-0603	Referencia Catastral	Superficie (m ²)	Superficie Afectada (m ²)	Porcentaxe Afectada
	32005A05100377	634,39	234,94	37,03%
	32005A05100391	344,80	42,00	12,18%
	32005A05100392	174,33	174,33	100,00%
	32005A05100393	186,84	163,54	87,53%
	32005A05100394	1167,95	1167,04	99,92%
	32005A05100395	395,62	395,62	100,00%
	32005A05100396	397,40	397,40	100,00%
	32005A05100397	123,65	123,65	100,00%
	32005A05100398	59,73	59,73	100,00%
	32005A05100399	92,66	92,66	100,00%
	32005A05100400	262,11	262,11	100,00%
	32005A05100401	47,24	28,29	59,90%
	32005A05100402	46,40	46,40	100,00%
	32005A05100403	116,70	65,83	56,41%
	32005A05100404	939,97	169,41	18,02%
	32005A05100405	476,12	418,34	87,86%
	32005A05100406	133,76	133,76	100,00%
	32005A05100407	256,75	62,77	24,45%
	32005A05100408	95,72	27,02	28,22%
	32005A05100418	382,86	119,70	31,26%
	32005A05100419	645,21	307,69	47,69%
	32005A05100424	357,73	357,73	100,00%
	32005A05100427	143,39	96,56	67,34%
	32005A05100428	152,32	152,32	100,00%
	32005A05100429	193,39	134,51	69,55%
	32005A05100430	66,87	66,87	100,00%
	32005A05100431	257,94	257,92	99,99%
	32005A05100432	375,71	375,71	100,00%
	32005A05100433	190,92	190,92	100,00%
	32005A05100434	226,86	226,86	100,00%
	32005A05100435	195,44	195,34	99,95%
	32005A05100438	151,96	143,87	94,68%
	32005A05100439	1105,27	1100,02	99,53%
	32005A05100440	180,23	180,23	100,00%
	32005A05100441	229,40	229,40	100,00%
	32005A05100442	71,50	71,50	100,00%
	32005A05100443	101,19	101,19	100,00%
	32005A05100444	87,66	87,66	100,00%
	32005A05100445	108,43	105,12	96,95%
	32005A05100446	209,91	167,78	79,93%
	32005A05100447	314,38	262,65	83,55%
	32005A05100448	127,01	127,01	100,00%
	32005A05100449	92,97	92,97	100,00%
	32005A05100450	68,26	68,26	100,00%
	32005A05100451	90,20	71,69	79,48%

Plano Nº 0186A-0603	Referencia Catastral	Superficie (m ²)	Superficie Afectada (m ²)	Porcentaje Afectada
	32005A05100452	3466,12	2844,49	82,07%
	32005A05100453	150,00	118,57	79,04%
	32005A05100514	274,48	48,36	17,62%
	32005A05100517	566,17	407,72	72,01%
	32005A05100518	512,20	512,20	100,00%
	32005A05100519	449,85	80,11	17,81%
	32005A05100540	59,43	59,43	100,00%
	32005A05100541	45,79	45,79	100,00%
	32005A05100542	36,51	36,51	100,00%
	32005A05100543	39,80	39,80	100,00%
	32005A05100544	37,89	37,89	100,00%
	32005A05100545	43,44	14,12	32,51%
	32005A05100984	754,12	327,09	43,37%
	32005A05100985	134,92	134,92	100,00%
	32005A05100986	208,02	208,02	100,00%
	32005A05100987	218,42	218,43	100,00%
	32005A05100988	439,85	439,85	100,00%
	32005A05100995	429,70	84,15	19,58%
	32005A05100996	911,46	869,76	95,42%
	32005A05100997	144,78	70,22	48,50%
	32005A05100998	172,76	172,76	100,00%
	32005A05100999	267,97	267,97	100,00%
	32005A05101000	595,96	558,34	93,69%
	32005A05101001	110,62	110,62	100,00%
	32005A05101002	110,38	106,82	96,77%
	32005A05101003	89,51	71,41	79,78%
	32005A05101004	83,54	42,61	51,00%
	32005A05101005	209,77	8,49	4,05%
	32005A05101010	114,70	17,68	15,42%
	32005A05101208	348,63	159,50	45,75%
	32005A05200019	594,21	118,10	19,88%
	32005A05200030	56,07	31,10	55,47%
	32005A05200031	60,40	46,20	76,50%
	32005A05200032	67,82	31,93	47,08%
	32005A05200034	83,53	47,23	56,54%
	32005A05200035	63,23	63,23	100,00%
	32005A05200036	82,42	82,42	100,00%
	32005A05200038	192,19	185,18	96,36%
	32005A05200039	90,48	17,27	19,09%
	32005A05200041	145,85	145,85	100,00%
	32005A05200042	106,18	106,15	99,97%
	32005A05200043	199,87	35,36	17,69%
	32005A05200044	446,40	376,66	84,38%
	32005A05200045	120,86	120,86	100,00%
	32005A05200046	358,27	358,27	100,00%

Plano Nº 0186A-0603	Referencia Catastral	Superficie (m ²)	Superficie Afectada (m ²)	Porcentaxe Afectada
	32005A05200047	311,33	311,33	100,00%
	32005A05200048	519,93	519,93	100,00%
	32005A05200049	407,88	310,01	76,00%
	32005A05200050	660,43	660,42	100,00%
	32005A05200051	564,11	56,68	10,05%
	32005A05200052	885,24	519,23	58,65%
	32005A05300013	125,62	18,85	15,01%
	32005A05300014	216,82	121,33	55,96%
	32005A05300015	36,46	36,46	100,00%
	32005A05300023	151,08	151,08	100,00%
	32005A05300024	287,75	287,75	100,00%
	32005A05300025	418,04	418,04	100,00%
	32005A05300026	504,78	497,51	98,56%
	32005A05300027	211,68	211,69	100,00%
	32005A05300028	145,37	119,48	82,19%
	32005A05300029	36,92	36,92	100,00%
	32005A05300030	81,48	81,48	100,00%
	32005A05300031	80,33	80,33	100,00%
	32005A05300032	57,00	57,00	100,00%
	32005A05300033	27,97	27,97	100,00%
	32005A05300034	95,98	64,87	67,59%
	32005A05300035	354,21	79,10	22,33%
	32005A05300042	372,34	210,18	56,45%
	32005A05300043	574,36	574,36	100,00%
	32005A05300044	716,90	496,08	69,20%
	32005A05300045	489,35	6,95	1,42%
	32005A05300047	661,79	12,26	1,85%
	32005A05300133	572,27	36,65	6,40%
	32005A05300134	321,41	41,42	12,89%
	32005A05300135	485,36	97,66	20,12%
	32005A05300137	580,05	298,97	51,54%
	32005A05300167	349,25	349,25	100,00%
	32005A05300168	785,89	773,47	98,42%
	32005A05300170	322,10	273,44	84,89%
	32005A05300171	1417,32	1417,31	100,00%
	32005A05300176	293,95	293,95	100,00%
	32005A05300178	502,75	502,75	100,00%
	32005A05300181	333,68	323,06	96,82%
	32005A05300182	173,35	173,35	100,00%
	32005A05300185	817,34	719,74	88,06%
	32005A05300187	197,36	152,26	77,15%
	32005A05300188	161,56	161,56	100,00%
	32005A05300189	176,52	15,51	8,79%
	32005A05300190	118,04	118,04	100,00%
	32005A05300191	128,45	128,45	100,00%

Plano Nº 0186A-0603	Referencia Catastral	Superficie (m ²)	Superficie Afectada (m ²)	Porcentaxe Afectada
	32005A05300192	97,80	97,80	100,00%
	32005A05300193	406,40	286,03	70,38%
	32005A05300195	353,38	251,72	71,23%
	32005A05300196	241,04	159,44	66,14%
	32005A05300198	448,15	307,63	68,65%
	32005A05300200	507,39	334,01	65,83%
	32005A05300202	350,72	137,69	39,26%
	32005A05300203	194,67	194,67	100,00%
	32005A05300205	491,25	176,37	35,90%
	32005A05300206	367,55	367,55	100,00%
	32005A05300207	117,23	37,68	32,14%
	32005A05300208	1267,83	1172,44	92,48%
	32005A05300209	113,46	113,46	100,00%
	32005A05300210	199,30	93,34	46,84%
	32005A05300211	43,50	43,50	100,00%
	32005A05300212	148,58	54,02	36,36%
	32005A05300213	389,94	97,39	24,98%
	32005A05300214	201,64	201,64	100,00%
	32005A05300216	889,52	42,49	4,78%
	32005A05300217	121,97	121,97	100,00%
	32005A05300218	335,99	228,70	68,07%
	32005A05300219	120,45	86,82	72,08%
	32005A05500023	186,60	31,44	16,85%
	32005A05500024	125,59	66,55	52,99%
	32005A05500032	50,10	32,36	64,60%
	32005A05500033	45,31	28,82	63,60%
	32005A05500034	112,10	39,18	34,95%
	32005A05500035	233,74	233,73	100,00%
	32005A05500036	52,36	52,36	100,00%
	32005A05500037	53,19	53,19	100,00%
	32005A05500038	51,05	51,05	100,00%
	32005A05500039	65,66	65,66	100,00%
	32005A05500040	106,86	106,86	100,00%
	32005A05500041	74,60	74,60	100,00%
	32005A05500042	289,22	289,22	100,00%
	32005A05500043	288,70	288,70	100,00%
	32005A05500044	115,58	115,58	100,00%
	32005A05500045	69,70	69,70	100,00%
	32005A05500046	113,94	113,94	100,00%
	32005A05500047	349,32	349,32	100,00%
	32005A05500048	105,23	105,23	100,00%
	32005A05500049	63,30	63,30	100,00%
	32005A05500050	161,96	161,96	100,00%
	32005A05500051	139,73	139,73	100,00%
	32005A05500052	321,47	321,47	100,00%

Plano Nº 0186A-0603	Referencia Catastral	Superficie (m ²)	Superficie Afectada (m ²)	Porcentaxe Afectada
	32005A05500053	147,00	147,00	100,00%
	32005A05500054	126,27	126,27	100,00%
	32005A05500055	1634,61	77,61	4,75%
	32005A05500056	260,72	57,46	22,04%
	32005A05500057	314,06	314,06	100,00%
	32005A05500058	177,61	177,60	100,00%
	32005A05500059	356,01	356,01	100,00%
	32005A05500060	253,88	253,88	100,00%
	32005A05500061	257,29	257,29	100,00%
	32005A05500062	388,83	388,83	100,00%
	32005A05500063	344,01	335,76	97,60%
	32005A05500064	164,23	140,12	85,32%
	32005A05500065	149,14	113,93	76,39%
	32005A05500066	110,52	52,36	47,38%
	32005A05500067	185,93	75,33	40,52%
	32005A05500069	252,66	23,85	9,44%
	32005A05500071	340,15	57,91	17,02%
	32005A05500072	1197,74	91,23	7,62%
	32005A05500073	447,29	31,91	7,13%
	32005A05500074	343,62	42,08	12,24%
	32005A05500075	483,67	216,62	44,79%
	32005A05500076	95,78	95,78	100,00%
	32005A05500078	130,65	94,74	72,51%
	32005A05500079	80,96	80,96	100,00%
	32005A05500080	70,74	70,71	99,96%
	32005A05500081	788,18	788,18	100,00%
	32005A05500082	206,02	206,02	100,00%
	32005A05500083	290,46	290,46	100,00%
	32005A05500084	233,57	233,57	100,00%
	32005A05500085	979,62	920,27	93,94%
	32005A05500086	119,93	119,93	100,00%
	32005A05500087	134,74	134,74	100,00%
	32005A05500088	192,23	107,91	56,13%
	32005A05500094	277,02	126,14	45,53%
	32005A05500095	83,59	72,60	86,86%
	32005A05500097	191,39	65,75	34,35%
	32005A05500098	66,11	51,54	77,96%
	32005A05500100	262,19	102,71	39,17%
	32005A05500101	286,26	96,18	33,60%
	32005A05600047	6736,53	133,24	1,98%
	32005A05600048	141,91	137,15	96,65%
	32005A05600049	682,20	556,48	81,57%
	32005A05600050	453,45	453,45	100,00%
	32005A05600051	369,77	369,77	100,00%
	32005A05600052	191,70	180,80	94,31%

Plano Nº 0186A-0603	Referencia Catastral	Superficie (m ²)	Superficie Afectada (m ²)	Porcentaxe Afectada
	32005A05600053	136,35	116,34	85,33%
	32005A05600054	81,05	16,33	20,15%
	32005A05600055	87,77	73,52	83,76%
	32005A05600056	131,82	131,82	100,00%
	32005A05600057	196,40	196,40	100,00%
	32005A05600058	253,20	253,20	100,00%
	32005A05600059	231,08	231,08	100,00%
	32005A05600060	71,57	71,51	99,91%
	32005A05600061	167,93	167,93	100,00%
	32005A05600062	288,76	177,96	61,63%
	32005A05600063	328,64	291,37	88,66%
	32005A05600064	471,35	471,35	100,00%
	32005A05600065	83,17	83,17	100,00%
	32005A05600066	75,81	75,81	100,00%
	32005A05600085	326,87	81,39	24,90%
	32005A05600086	113,47	55,87	49,24%
	32005A05600101	182,91	23,12	12,64%
	32005A05600102	152,08	150,80	99,16%
	32005A05600103	338,33	338,33	100,00%
	32005A05600104	134,14	105,98	79,01%
	32005A05600105	199,30	199,30	100,00%
	32005A05600106	138,40	138,40	100,00%
	32005A05600108	71,39	69,02	96,69%
	32005A05600109	335,39	332,15	99,04%
	32005A05600110	463,16	463,16	100,00%
	32005A05600111	390,26	390,26	100,00%
	32005A05600112	81,51	81,51	100,00%
	32005A05600113	141,25	77,66	54,98%
	32005A05600116	203,37	107,75	52,98%
	32005A05600117	413,42	402,02	97,24%
	32005A05600120	277,77	228,18	82,15%
	32005A05600121	215,49	215,49	100,00%
	32005A05600122	344,84	344,84	100,00%
	32005A05600123	372,46	372,46	100,00%
	32005A05600124	1507,53	1211,68	80,38%
	32005A05600132	1491,09	1129,15	75,73%
	32005A05600134	1896,09	116,65	6,15%
	32005A05600139	498,25	74,66	14,99%
	32005A05600145	723,08	316,44	43,76%
	32005A05600147	686,43	477,58	69,57%
	32005A05600148	414,41	414,41	100,00%
	32005A05600149	1176,29	470,16	39,97%
	32005A05600150	704,76	433,40	61,50%
	32005A05600151	2003,06	1224,09	61,11%
	32005A05600152	913,99	136,38	14,92%

Plano Nº 0186A-0603	Referencia Catastral	Superficie (m ²)	Superficie Afectada (m ²)	Porcentaxe Afectada
	32005A05600154	850,32	406,78	47,84%
	32005A05600155	1363,47	1312,31	96,25%
	32005A05600156	1548,45	718,61	46,41%
	32005A05600157	1614,49	655,22	40,58%
	32005A05600158	1432,78	475,87	33,21%
	32005A05600237	167,49	138,50	82,69%
	32005A05600240	188,41	188,25	99,91%
	32005A05600241	167,44	167,44	100,00%
	32005A05600244	264,34	264,16	99,93%
	32005A05600245	94,02	94,02	100,00%
	32005A05600246	356,49	340,96	95,64%
	32005A05600250	218,02	205,63	94,32%
	32005A05600251	171,12	167,00	97,59%
	32005A05600256	541,61	534,18	98,63%
	32005A05600257	746,07	740,61	99,27%
	32005A05600258	425,57	417,30	98,06%
	32005A05600260	746,58	704,08	94,31%
	32005A05600261	765,10	680,41	88,93%
	32005A05600262	469,72	469,72	100,00%
	32005A05600263	802,93	465,47	57,97%
	32005A05600264	103,65	103,65	100,00%
	32005A05600265	79,65	79,65	100,00%
	32005A05600266	52,58	52,58	100,00%
	32005A05600267	460,16	58,58	12,73%
	32005A05600268	118,53	118,53	100,00%
	32005A05600269	135,42	38,46	28,40%
	32005A05600273	106,81	89,74	84,01%
	32005A05600274	152,98	87,98	57,51%
	32005A05600290	2398,34	590,32	24,61%
	32005A05600294	3437,93	955,16	27,78%
	32005A05600296	1781,18	39,47	2,22%
	32005A05600356	420,16	420,16	100,00%
	32005A05600359	126,69	45,12	35,62%
	32005A05800166	1347,64	40,59	3,01%
	32005A05800169	726,08	713,34	98,24%
	32005A05900056	1878,65	1162,33	61,87%
	32005A05900059	7502,22	1134,09	15,12%
	32005A05900060	7883,91	1767,75	22,42%
	32005A05900061	961,66	13,59	1,41%
	32005A05900062	709,62	371,21	52,31%
	32005A05900066	1303,81	1098,13	84,22%
	32005A05900067	943,14	926,70	98,26%
	32005A05900068	1460,82	1460,82	100,00%
	32005A05900069	887,73	887,73	100,00%
	32005A05900070	1403,62	1403,62	100,00%

Plano Nº 0186A-0603	Referencia Catastral	Superficie (m ²)	Superficie Afectada (m ²)	Porcentaje Afectada
	32005A05900072	3526,50	252,55	7,16%
	32005A05900073	4599,89	1184,35	25,75%
	32005A05900075	1000,53	79,58	7,95%
	32005A05900076	2911,38	1065,50	36,60%
	32005A05900077	1118,28	373,07	33,36%
	32005A05900078	6260,97	1318,25	21,06%
	32005A06100147	2835,70	45,05	1,59%
	32005A06100148	2052,52	46,46	2,26%
	32005A06200001	396,29	396,29	100,00%
	32005A06200002	200,10	200,10	100,00%
	32005A06200003	163,82	163,82	100,00%
	32005A06200004	208,40	208,39	100,00%
	32005A06200005	268,35	268,35	100,00%
	32005A06200006	1165,19	1165,19	100,00%
	32005A06200007	657,02	637,45	97,02%
	32005A06200008	86,09	68,06	79,06%
	32005A06200009	609,25	545,34	89,51%
	32005A06200010	630,37	550,96	87,40%
	32005A06200011	107,65	22,93	21,30%
	32005A06200012	94,11	9,40	9,99%
	32005A06200013	271,69	238,36	87,73%
	32005A06200014	331,39	275,89	83,25%
	32005A06200015	353,25	301,58	85,37%
	32005A06200016	274,39	220,73	80,44%
	32005A06200017	414,40	311,53	75,18%
	32005A06200018	139,24	94,93	68,18%
	32005A06200019	229,37	145,74	63,54%
	32005A06200020	168,31	102,07	60,64%
	32005A06200021	160,86	99,75	62,01%
	32005A06200023	143,08	102,11	71,36%
	32005A06200024	168,04	97,49	58,01%
	32005A06200025	109,77	64,78	59,01%
	32005A06200026	104,73	58,39	55,76%
	32005A06200027	71,97	41,90	58,22%
	32005A06200028	82,43	41,26	50,06%
	32005A06200029	107,01	63,92	59,74%
	32005A06200030	296,31	142,79	48,19%
	32005A06200031	218,65	94,31	43,13%
	32005A06200032	246,46	120,60	48,93%
	32005A06200033	294,19	148,69	50,54%
	32005A06200034	550,74	311,90	56,63%
	32005A06200035	339,91	257,02	75,61%
	32005A06200036	344,01	284,80	82,79%
	32005A06200037	301,42	256,51	85,10%
	32005A06200038	57,45	57,45	100,00%

Plano Nº 0186A-0603	Referencia Catastral	Superficie (m ²)	Superficie Afectada (m ²)	Porcentaxe Afectada
	32005A06200039	50,71	50,71	100,00%
	32005A06200040	268,59	238,20	88,68%
	32005A06200041	287,50	254,35	88,47%
	32005A06200042	348,97	289,54	82,97%
	32005A06200043	261,38	261,38	100,00%
	32005A06200044	195,76	92,39	47,20%
	32005A06200045	965,24	613,32	63,54%
	32005A06200046	913,07	506,96	55,52%
	32005A06200047	373,10	192,12	51,49%
	32005A06200056	2191,86	1931,42	88,12%
	32005A06200057	865,94	309,78	35,77%
	32005A06200059	78,37	47,08	60,07%
	32005A06200060	232,47	31,61	13,60%
	32005A06200061	232,24	29,42	12,67%
	32005A06200062	146,70	17,00	11,59%
	32005A06200064	1621,84	68,27	4,21%
	32005A06200067	158,99	158,99	100,00%
	32005A06200069	127,78	127,78	100,00%
	32005A06200070	98,93	98,93	100,00%
	32005A06200071	88,33	88,33	100,00%
	32005A06200072	133,85	133,85	100,00%
	32005A06200073	521,25	84,98	16,30%
	32005A06200146	84,43	59,41	70,36%
	32005A06200329	506,16	179,06	35,38%
	32005A06200330	926,77	207,75	22,42%
	32005A06200331	114,56	105,96	92,50%
	32005A06200332	245,06	60,22	24,57%
	32005A06200333	254,69	115,80	45,47%
	32005A06200334	200,17	89,10	44,51%
	32005A06200335	338,25	338,25	100,00%
	32005A06200336	224,50	224,50	100,00%
	32005A06200337	309,90	309,90	100,00%
	32005A06200338	1007,71	719,21	71,37%
	32005A06200339	81,87	81,87	100,00%
	32005A06200340	102,56	102,56	100,00%
	32005A06200342	373,05	348,65	93,46%
	32005A06200345	299,61	283,80	94,72%
	32005A06200436	287,47	286,04	99,50%
	32005A06200437	86,32	86,32	100,00%
	32005A06200438	202,71	105,08	51,84%
	32005A06200439	890,39	91,51	10,28%
	32005A06600220	1771711,97	1420,01	0,08%
	32005A06600238	3101,42	1646,49	53,09%
	32005A06600239	181,30	135,40	74,68%
	32005A06600240	164,02	158,22	96,46%

Plano Nº 0186A-0603	Referencia Catastral	Superficie (m ²)	Superficie Afectada (m ²)	Porcentaxe Afectada
	32005A06600241	130,08	130,08	100,00%
	32005A06600242	92,54	92,54	100,00%
	32005A06600243	67,93	67,93	100,00%
	32005A06600244	184,75	184,75	100,00%
	32005A06600245	109,09	72,92	66,84%
	32005A06600246	662,14	537,23	81,14%
	32005A06600247	486,96	420,25	86,30%
	32005A06600248	623,70	559,20	89,66%
	32005A06600249	351,69	327,14	93,02%
	32005A06600250	344,80	344,80	100,00%
	32005A06600251	946,45	763,59	80,68%
	32005A06600252	764,54	580,71	75,95%
	32005A06600253	477,67	342,01	71,60%
	32005A06600254	823,14	564,81	68,62%
	32005A06600256	154,58	97,85	63,30%
	32005A06600257	883,84	822,08	93,01%
	32005A08000047	350,41	54,21	15,47%
	32005A08000048	85,54	85,54	100,00%
	32005A08000049	151,07	151,07	100,00%
	32005A08000050	298,48	262,97	88,11%
	32005A08000051	43,90	42,04	95,77%
	32005A08000052	60,94	60,94	100,00%
	32005A08000053	26,42	26,42	100,00%
	32005A08000054	64,39	64,39	100,00%
	32005A08000055	63,78	63,78	100,00%
	32005A08000056	114,86	114,86	100,00%
	32005A08000057	130,46	130,46	100,00%
	32005A08000058	22,17	22,17	100,00%
	32005A08000059	43,50	43,50	100,00%
	32005A08000060	55,41	55,41	100,00%
	32005A08000061	112,17	112,17	100,00%
	32005A08000062	338,02	188,86	55,87%
	32005A08000067	404,85	32,93	8,13%
	32005A08000078	134,20	134,20	100,00%
	32005A08000079	410,65	410,65	100,00%
	32005A08000080	179,94	179,94	100,00%
	32005A08000081	307,45	307,45	100,00%
	32005A08000082	33,66	33,66	100,00%
	32005A08000083	84,39	84,39	100,00%
	32005A08000084	50,84	50,84	100,00%
	32005A08000085	45,02	45,02	100,00%
	32005A08000086	100,46	100,46	100,00%
	32005A08000087	496,15	247,84	49,95%
	32005A08000088	27,18	27,18	100,00%
	32005A08000089	28,22	28,22	100,00%

Plano Nº 0186A-0603	Referencia Catastral	Superficie (m ²)	Superficie Afectada (m ²)	Porcentaxe Afectada
	32005A08000090	37,93	37,93	100,00%
	32005A08000091	23,68	23,68	100,00%
	32005A08000092	57,06	57,06	100,00%
	32005A08000093	23,75	23,75	100,00%
	32005A08000094	24,07	24,07	100,00%
	32005A08000095	26,84	26,84	100,00%
	32005A08000096	135,36	135,36	100,00%
	32005A08000097	78,63	78,63	100,00%
	32005A08000098	60,00	60,00	100,00%
	32005A08000099	233,21	223,33	95,77%
	32005A08000100	205,44	89,84	43,73%
	32005A08000111	2438,78	360,67	14,79%
	32005A08000112	1411,39	540,22	38,28%
	32005A14900059	110,79	53,93	48,67%
	32005A14900060	316,44	211,42	66,81%
	32005A14900061	199,67	119,35	59,77%
	32005A14900062	852,37	687,57	80,67%
	32005A14900063	511,39	371,25	72,60%
	32005A14900064	287,63	224,92	78,20%
	32005A14900065	225,52	152,16	67,47%
	32005A14900066	487,17	276,36	56,73%
	32005A14900067	617,90	175,10	28,34%
	32005A14900068	187,04	34,13	18,25%
	32005A14900069	423,24	53,60	12,66%
	32005A14900104	166,82	165,31	99,10%
	32005A14900106	78,52	29,93	38,11%
	32005A14900107	114,54	114,54	100,00%
	32005A14900108	497,67	412,98	82,98%
	32005A14900110	235,65	86,00	36,49%
	32005A14900111	266,17	44,10	16,57%
	32005A14900117	355,74	101,45	28,52%
	32005A14900118	319,53	317,47	99,36%
	32005A14900119	108,42	53,50	49,35%
	32005A14900120	65,49	52,33	79,90%
	32005A14900121	132,33	132,33	100,00%
	32005A14900122	213,54	213,54	100,00%
	32005A14900123	311,39	311,39	100,00%
	32005A14900124	258,18	257,30	99,66%
	32005A14900125	2597,72	2017,90	77,68%
	32005A14900127	1419,95	265,81	18,72%
	32005A14900128	256,08	169,58	66,22%
	32005A14900129	93,98	93,98	100,00%
	32005A14900130	67,33	67,33	100,00%
	32005A14900131	66,34	66,34	100,00%
	32005A14900132	136,72	136,72	100,00%

Plano Nº 0186A-0603	Referencia Catastral	Superficie (m ²)	Superficie Afectada (m ²)	Porcentaxe Afectada
	32005A14900133	161,87	161,87	100,00%
	32005A14900134	154,18	154,18	100,00%
	32005A14900135	40,64	40,64	100,00%
	32005A14900136	39,03	39,03	100,00%
	32005A14900137	40,21	40,21	100,00%
	32005A14900138	69,24	69,24	100,00%
	32005A14900139	79,79	79,79	100,00%
	32005A14900140	345,76	316,21	91,45%
	32005A14900141	94,00	30,16	32,09%
	32005A14900147	743,27	536,40	72,17%
	32005A14900148	287,91	287,91	100,00%
	32005A14900149	188,68	126,58	67,09%
	32005A14900150	379,91	371,61	97,81%
	32005A14900151	192,16	192,16	100,00%
	32005A14900152	371,78	371,78	100,00%
	32005A14900153	536,34	295,19	55,04%
	32005A14900154	107,75	107,75	100,00%
	32005A14900155	356,02	209,65	58,89%
	32005A14900156	312,54	165,04	52,81%
	32005A14900157	285,72	132,45	46,36%
	32005A14900158	453,98	159,96	35,24%
	32005A14900159	172,24	50,30	29,20%
	32005A14900160	274,80	61,94	22,54%
	32005A14900161	227,00	31,35	13,81%
	32005A14900164	123,57	24,03	19,45%
	32005A14900174	39,89	24,13	60,49%
	32005A14900175	183,37	8,41	4,59%
	32005A14900184	150,40	23,42	15,57%
	32005A14900185	145,33	145,33	100,00%
	32005A14900186	359,15	359,15	100,00%
	32005A14900187	224,80	224,80	100,00%
	32005A14900188	86,22	83,34	96,65%
	32005A14900189	113,81	103,75	91,16%
	32005A14900190	174,66	174,66	100,00%
	32005A14900191	158,07	158,07	100,00%
	32005A14900192	126,23	126,23	100,00%
	32005A14900193	105,44	105,44	100,00%
	32005A14900194	299,59	180,99	60,41%
	32005A14900195	76,08	71,48	93,96%
	32005A14900198	175,61	11,52	6,56%
	32005A14900199	187,99	116,42	61,93%
	32005A14900200	422,91	420,16	99,35%
	32005A14900201	224,54	224,54	100,00%
	32005A14900202	138,22	138,22	100,00%
	32005A14900203	139,95	139,95	100,00%

Plano Nº 0186A-0603	Referencia Catastral	Superficie (m²)	Superficie Afectada (m²)	Porcentaxe Afectada
	32005A14900204	143,21	143,21	100,00%
	32005A14900205	56,11	38,01	67,75%
	32005A14900206	59,25	58,77	99,19%
	32005A14900207	56,86	56,86	100,00%
	32005A14900208	222,32	222,32	100,00%
	32005A14900209	117,82	117,82	100,00%
	32005A14900210	142,75	142,75	100,00%
	32005A14900211	69,74	69,74	100,00%
	32005A14900212	53,72	53,72	100,00%
	32005A14900213	101,58	50,10	49,32%
	32005A14900217	435,42	145,34	33,38%
	32005A14900218	94,92	31,74	33,44%
	32005A14900307	143,59	92,36	64,32%



CARTOGRAFÍA DAS FAIXAS SECUNDARIAS DE XESTIÓN DE BIOMASA

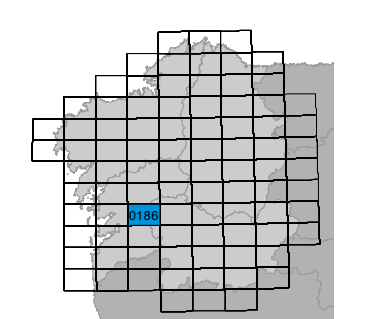
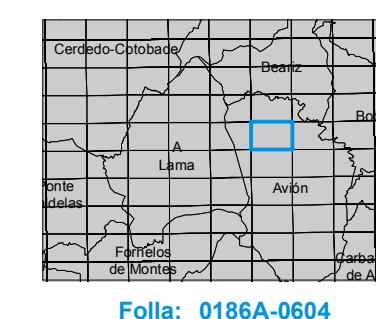
- Parcelas afectadas
- Faixa Protección 50m
- Delimitación Automática
- Solo de Nucleo Rural
- Solo Urbano
- Solo Urbanizable

Parcelas afectadas por faixas de 50 metros entorno a núcleos

Coordenadas das esquinas da folla

UTM ED50 Fuso 29	X	Y	Xeográficas ETRS89	Latitude
1	556670,5	4698797,1	-8:18:45,0	42:26:15,0
2	560097,5	4698825,7	-8:16:15,0	42:26:15,0
3	560117,4	4698512,4	-8:16:15,0	42:25:00,0
4	556689,3	4698485,9	-8:18:45,0	42:25:00,0

Proxección U.T.M. Fuso 29
Escala de GRIS90
Sistema de referencia ETRS89



Folla: 0186A-0604

Plano Nº 0186A-0604	Referencia Catastral	Superficie (m ²)	Superficie Afectada (m ²)	Porcentaxe Afectada
	001341100NG59H	250,46	17,21	6,87%
	001401500NG59H	13,86	13,86	100,00%
	001800400NG59H	71,66	27,07	37,77%
	001840100NG59H	133,14	72,62	54,54%
	001840200NG59H	180,24	180,24	100,00%
	001840300NG59H	28,90	28,90	100,00%
	001840400NG59H	14,33	14,33	100,00%
	001840500NG59H	19,82	19,82	100,00%
	001840600NG59H	52,40	52,40	100,00%
	001840700NG59H	25,42	25,42	100,00%
	001840800NG59H	18,04	17,93	99,34%
	001840900NG59H	63,39	33,13	52,27%
	001841200NG59H	138,32	132,70	95,94%
	001841300NG59H	280,78	98,11	34,94%
	001841400NG59H	23,58	23,58	100,00%
	002400900NG59H	1399,50	28,14	2,01%
	002406200NG59H	39,86	25,71	64,50%
	002406600NG59H	2,72	2,72	100,00%
	002406700NG59H	25,93	25,93	100,00%
	002406800NG59H	17,99	17,99	100,00%
	002407300NG59H	5,89	5,89	100,00%
	002407400NG59H	3,23	3,23	100,00%
	002407600NG59H	35,29	35,29	100,00%
	002407700NG59H	19,45	19,45	100,00%
	002407800NG59H	22,29	22,29	100,00%
	002407900NG59H	21,08	21,08	100,00%
	32005A04400020	260,97	260,96	100,00%
	32005A04400021	395,06	395,06	100,00%
	32005A04400022	144,87	144,87	100,00%
	32005A04400023	268,22	191,48	71,39%
	32005A04400024	875,68	779,92	89,07%
	32005A04400025	126,57	126,57	100,00%
	32005A04400029	81,89	37,65	45,97%
	32005A04400030	157,81	157,81	100,00%
	32005A04400031	156,44	156,44	100,00%
	32005A04400032	1344,55	897,17	66,73%
	32005A04400041	620,29	24,78	3,99%
	32005A04400043	1259,94	562,77	44,67%
	32005A04400044	157,72	157,72	100,00%
	32005A04400045	971,62	748,17	77,00%
	32005A04400046	805,93	698,71	86,70%
	32005A04400047	743,34	692,71	93,19%
	32005A04400048	387,63	372,78	96,17%
	32005A04400049	260,03	258,62	99,46%
	32005A04400050	229,84	229,84	100,00%

Plano Nº 0186A-0604	Referencia Catastral	Superficie (m ²)	Superficie Afectada (m ²)	Porcentaxe Afectada
	32005A04400051	744,22	744,22	100,00%
	32005A04400052	383,65	383,65	100,00%
	32005A04400053	144,61	144,61	100,00%
	32005A04400054	130,76	113,14	86,53%
	32005A04400055	73,82	72,54	98,27%
	32005A04400066	262,92	42,35	16,11%
	32005A04400067	335,53	191,54	57,09%
	32005A04400068	272,12	272,12	100,00%
	32005A04400069	106,52	106,52	100,00%
	32005A04400070	122,51	122,51	100,00%
	32005A04400071	106,65	106,65	100,00%
	32005A04400072	88,53	88,53	100,00%
	32005A04400073	86,54	69,30	80,08%
	32005A04400075	114,13	13,20	11,57%
	32005A04400097	631,28	64,44	10,21%
	32005A04400098	1062,50	329,61	31,02%
	32005A04400099	159,58	159,58	100,00%
	32005A04400100	192,94	192,94	100,00%
	32005A04400101	218,99	218,99	100,00%
	32005A04400102	346,36	346,36	100,00%
	32005A04400103	140,90	140,90	100,00%
	32005A04400104	132,01	132,01	100,00%
	32005A04400105	115,08	48,82	42,42%
	32005A04400106	158,09	27,25	17,24%
	32005A04400108	167,67	19,11	11,40%
	32005A04400113	100,91	5,17	5,13%
	32005A04400114	157,16	21,41	13,62%
	32005A04400115	182,53	44,42	24,33%
	32005A04400116	212,19	210,04	98,99%
	32005A04400117	1508,81	952,86	63,15%
	32005A04400118	626,32	321,74	51,37%
	32005A04400119	149,11	149,11	100,00%
	32005A04400120	222,24	207,80	93,51%
	32005A04400121	322,93	14,50	4,49%
	32005A04400134	66,33	65,24	98,35%
	32005A04400135	157,04	157,04	100,00%
	32005A04400136	126,23	126,23	100,00%
	32005A04400137	99,01	99,01	100,00%
	32005A04400138	274,09	274,09	100,00%
	32005A04400139	210,69	210,68	100,00%
	32005A04400140	353,97	353,14	99,77%
	32005A04400141	175,68	168,42	95,87%
	32005A04400142	457,64	457,64	100,00%
	32005A04400143	84,54	84,54	100,00%
	32005A04400144	183,21	95,20	51,96%

Plano Nº 0186A-0604	Referencia Catastral	Superficie (m ²)	Superficie Afectada (m ²)	Porcentaxe Afectada
	32005A04400145	100,00	54,93	54,93%
	32005A04400146	100,08	79,27	79,21%
	32005A04400147	160,23	156,78	97,85%
	32005A04400148	132,56	132,56	100,00%
	32005A04400149	350,63	350,63	100,00%
	32005A04400150	278,33	278,33	100,00%
	32005A04400151	59,82	59,82	100,00%
	32005A04400152	59,83	59,83	100,00%
	32005A04400153	411,96	411,96	100,00%
	32005A04400154	424,05	424,04	100,00%
	32005A04400155	212,67	31,67	14,89%
	32005A04400156	263,97	47,92	18,15%
	32005A04400174	558,95	182,48	32,65%
	32005A04400175	493,28	483,54	98,03%
	32005A04400176	147,23	140,13	95,18%
	32005A04400177	138,80	130,70	94,16%
	32005A04400178	175,24	166,98	95,29%
	32005A04400179	181,50	169,19	93,22%
	32005A04400180	246,10	238,77	97,02%
	32005A04400181	280,10	267,74	95,58%
	32005A04400182	857,79	428,81	49,99%
	32005A04400183	433,87	392,41	90,44%
	32005A04400184	305,83	305,83	100,00%
	32005A04400185	247,75	247,75	100,00%
	32005A04400186	86,41	86,41	100,00%
	32005A04400187	37,06	37,06	100,00%
	32005A04400188	39,77	39,77	100,00%
	32005A04400189	45,79	45,79	100,00%
	32005A04400190	16,93	16,93	100,00%
	32005A04400191	54,89	54,89	100,00%
	32005A04400192	81,46	71,91	88,27%
	32005A04400234	503,10	104,33	20,74%
	32005A04400246	222,99	8,11	3,64%
	32005A04400247	152,50	18,40	12,07%
	32005A04400248	117,32	17,02	14,51%
	32005A04400249	204,50	25,97	12,70%
	32005A04400255	85,82	27,43	31,96%
	32005A04400256	84,44	58,95	69,82%
	32005A04400270	59,94	14,94	24,93%
	32005A04400271	61,78	42,42	68,66%
	32005A04400272	39,69	39,69	100,00%
	32005A04400273	11,45	11,45	100,00%
	32005A04400274	33,31	33,31	100,00%
	32005A04400275	256,21	208,06	81,21%
	32005A04400276	317,51	317,51	100,00%

Plano Nº 0186A-0604	Referencia Catastral	Superficie (m ²)	Superficie Afectada (m ²)	Porcentaxe Afectada
	32005A04400277	736,02	310,02	42,12%
	32005A04400278	362,34	362,34	100,00%
	32005A04400279	524,82	481,38	91,72%
	32005A04400280	468,95	453,26	96,65%
	32005A04400281	267,22	267,22	100,00%
	32005A04400282	216,42	216,42	100,00%
	32005A04400283	235,19	235,19	100,00%
	32005A04400284	233,20	233,20	100,00%
	32005A04400285	1567,01	1435,38	91,60%
	32005A04400286	612,80	610,43	99,61%
	32005A04400287	1267,86	548,81	43,29%
	32005A04400288	558,69	26,55	4,75%
	32005A04400297	279,68	25,08	8,97%
	32005A04400298	326,13	203,92	62,53%
	32005A04400299	309,01	309,02	100,00%
	32005A04400300	65,32	65,32	100,00%
	32005A04400301	39,71	39,71	100,00%
	32005A04400302	34,57	34,57	100,00%
	32005A04400303	86,01	86,01	100,00%
	32005A04400304	41,34	41,34	100,00%
	32005A04400305	423,04	49,92	11,80%
	32005A04400366	100681,37	1530,42	1,52%
	32005A04400372	10,80	10,80	100,00%
	32005A04400373	17,85	17,85	100,00%
	32005A05900056	1878,65	1162,33	61,87%
	32005A05900059	7502,22	1134,09	15,12%
	32005A05900060	7883,91	1767,75	22,42%
	32005A05900061	961,66	13,59	1,41%
	32005A05900062	709,62	371,21	52,31%
	32005A05900063	1530,95	1530,95	100,00%
	32005A05900064	619,23	619,23	100,00%
	32005A05900065	729,60	728,88	99,90%
	32005A05900066	1303,81	1098,13	84,22%
	32005A05900067	943,14	926,70	98,26%
	32005A05900068	1460,82	1460,82	100,00%
	32005A05900069	887,73	887,73	100,00%
	32005A06000071	817,01	92,79	11,36%
	32005A06000072	1455,01	921,52	63,33%
	32005A06000073	557,72	452,39	81,11%
	32005A06000074	149,47	149,47	100,00%
	32005A06000075	158,78	158,78	100,00%
	32005A06000076	173,13	170,73	98,61%
	32005A06000077	159,98	51,55	32,22%
	32005A06000081	182,08	182,08	100,00%
	32005A06000082	491,72	491,72	100,00%

Plano Nº 0186A-0604	Referencia Catastral	Superficie (m ²)	Superficie Afectada (m ²)	Porcentaxe Afectada
	32005A06000083	218,68	218,68	100,00%
	32005A06000084	147,02	147,03	100,00%
	32005A06000085	93,29	91,20	97,76%
	32005A06000088	268,65	26,72	9,95%
	32005A06000089	193,69	193,69	100,00%
	32005A06000090	403,03	350,84	87,05%
	32005A06000091	271,27	271,27	100,00%
	32005A06000092	227,93	227,93	100,00%
	32005A06000093	570,84	569,52	99,77%
	32005A06000094	199,76	199,76	100,00%
	32005A06000095	197,74	197,74	100,00%
	32005A06000098	199,59	199,59	100,00%
	32005A06000100	327,31	239,32	73,12%
	32005A06000101	264,85	127,34	48,08%
	32005A06000133	196,37	67,57	34,41%
	32005A06000134	219,24	219,24	100,00%
	32005A06000135	287,99	287,99	100,00%
	32005A06000136	423,19	423,19	100,00%
	32005A06000138	662,71	61,58	9,29%
	32005A06000139	71,87	43,73	60,84%
	32005A06000140	811,10	811,10	100,00%
	32005A06000141	80,86	80,07	99,03%
	32005A06000142	102,64	102,64	100,00%
	32005A06000143	104,58	97,23	92,97%
	32005A06000144	97,79	80,06	81,87%
	32005A06000145	122,95	100,89	82,06%
	32005A06000146	223,46	135,36	60,58%
	32005A06000147	124,69	124,69	100,00%
	32005A06000148	84,95	32,75	38,55%
	32005A06200045	965,24	613,32	63,54%
	32005A06200057	865,94	309,78	35,77%
	32005A06200060	232,47	31,61	13,60%
	32005A06200061	232,24	29,42	12,67%
	32005A06200062	146,70	17,00	11,59%
	32005A06200064	1621,84	68,27	4,21%
	32005A06200067	158,99	158,99	100,00%
	32005A06200068	152,06	139,81	91,94%
	32005A06200069	127,78	127,78	100,00%
	32005A06200070	98,93	98,93	100,00%
	32005A06200071	88,33	88,33	100,00%
	32005A06200072	133,85	133,85	100,00%
	32005A06200073	521,25	84,98	16,30%
	32005A06200075	164,97	164,97	100,00%
	32005A06200076	144,20	144,20	100,00%
	32005A06200077	290,90	280,18	96,31%

Plano Nº 0186A-0604	Referencia Catastral	Superficie (m ²)	Superficie Afectada (m ²)	Porcentaxe Afectada
	32005A06200078	392,36	338,86	86,37%
	32005A06200080	634,13	493,59	77,84%
	32005A06200081	176,56	117,21	66,39%
	32005A06200082	285,30	285,30	100,00%
	32005A06200083	399,74	399,74	100,00%
	32005A06200084	583,92	341,98	58,57%
	32005A06200085	606,85	481,19	79,29%
	32005A06200086	75,07	70,47	93,88%
	32005A06200087	135,25	135,25	100,00%
	32005A06200088	208,18	208,18	100,00%
	32005A06200089	222,56	220,38	99,02%
	32005A06200090	269,62	216,53	80,31%
	32005A06200091	191,03	128,77	67,41%
	32005A06200092	282,81	269,66	95,35%
	32005A06200093	160,92	154,75	96,16%
	32005A06200094	499,66	370,35	74,12%
	32005A06200095	277,19	270,10	97,44%
	32005A06200096	246,60	246,60	100,00%
	32005A06200097	273,13	259,25	94,92%
	32005A06200098	1179,68	1131,47	95,91%
	32005A06200100	412,30	303,85	73,70%
	32005A06200101	524,44	480,26	91,58%
	32005A06200102	133,48	133,48	100,00%
	32005A06200103	673,11	669,06	99,40%
	32005A06200104	534,78	443,93	83,01%
	32005A06200111	1321,19	892,41	67,55%
	32005A06200113	222,04	222,04	100,00%
	32005A06200114	119,94	119,94	100,00%
	32005A06200115	223,37	210,28	94,14%
	32005A06200116	324,42	210,09	64,76%
	32005A06200117	270,49	73,83	27,29%
	32005A06200121	291,77	90,31	30,95%
	32005A06200145	2530,60	1118,11	44,18%
	32005A06200201	4886,88	1329,74	27,21%
	32005A06200203	432,04	24,79	5,74%
	32005A06200204	598,88	67,26	11,23%
	32005A06200205	510,79	119,67	23,43%
	32005A06200207	197,84	96,59	48,82%
	32005A06200224	228,58	20,62	9,02%
	32005A06200225	227,91	35,84	15,73%
	32005A06200227	663,70	63,67	9,59%
	32005A06200229	345,22	72,91	21,12%
	32005A06200230	538,49	484,60	89,99%
	32005A06200231	228,13	194,64	85,32%
	32005A06200232	111,04	111,04	100,00%

Plano Nº 0186A-0604	Referencia Catastral	Superficie (m ²)	Superficie Afectada (m ²)	Porcentaxe Afectada
	32005A06200233	105,11	91,76	87,29%
	32005A06200234	388,47	349,97	90,09%
	32005A06200235	257,36	224,31	87,16%
	32005A06200236	291,34	212,36	72,89%
	32005A06200237	473,20	228,43	48,27%
	32005A06200238	530,98	530,98	100,00%
	32005A06200239	230,26	230,26	100,00%
	32005A06200240	410,64	410,64	100,00%
	32005A06200241	383,04	383,04	100,00%
	32005A06200242	403,89	403,89	100,00%
	32005A06200243	93,21	93,21	100,00%
	32005A06200244	90,74	90,74	100,00%
	32005A06200245	174,99	113,04	64,60%
	32005A06200250	259,95	45,87	17,65%
	32005A06200251	144,95	144,95	100,00%
	32005A06200253	259,52	237,34	91,46%
	32005A06200254	407,00	70,33	17,28%
	32005A06200255	157,01	27,63	17,60%
	32005A06200256	116,08	116,08	100,00%
	32005A06200257	209,68	209,68	100,00%
	32005A06200258	396,22	396,22	100,00%
	32005A06200259	364,26	364,26	100,00%
	32005A06200260	325,21	317,22	97,54%
	32005A06200261	316,34	316,07	99,92%
	32005A06200262	355,78	48,27	13,57%
	32005A06200264	702,21	244,59	34,83%
	32005A06200266	585,55	505,89	86,39%
	32005A06200267	320,13	291,38	91,02%
	32005A06200268	319,30	313,16	98,08%
	32005A06200269	434,35	340,96	78,50%
	32005A06200270	383,75	373,04	97,21%
	32005A06200271	152,15	152,15	100,00%
	32005A06200272	156,16	156,16	100,00%
	32005A06200273	459,22	459,17	99,99%
	32005A06200274	290,37	290,37	100,00%
	32005A06200275	377,24	377,24	100,00%
	32005A06200276	480,65	480,66	100,00%
	32005A06200277	113,67	113,67	100,00%
	32005A06200278	569,66	569,66	100,00%
	32005A06200279	232,72	163,07	70,07%
	32005A06200280	330,73	303,48	91,76%
	32005A06200281	382,01	376,73	98,62%
	32005A06200282	77,95	77,95	100,00%
	32005A06200283	411,08	383,57	93,31%
	32005A06200284	67,37	67,37	100,00%

Plano Nº 0186A-0604	Referencia Catastral	Superficie (m ²)	Superficie Afectada (m ²)	Porcentaxe Afectada
	32005A06200285	191,53	177,99	92,93%
	32005A06200293	514,84	318,27	61,82%
	32005A06200294	222,61	74,60	33,51%
	32005A06200300	1425,58	37,04	2,60%
	32005A06200327	129,56	18,07	13,94%
	32005A06200328	655,51	383,69	58,53%
	32005A06200329	506,16	179,06	35,38%
	32005A06200330	926,77	207,75	22,42%
	32005A06200335	338,25	338,25	100,00%
	32005A06200336	224,50	224,50	100,00%
	32005A06200337	309,90	309,90	100,00%
	32005A06200338	1007,71	719,21	71,37%
	32005A06200339	81,87	81,87	100,00%
	32005A06200340	102,56	102,56	100,00%
	32005A06200341	208,23	208,23	100,00%
	32005A06200342	373,05	348,65	93,46%
	32005A06200343	96,86	96,86	100,00%
	32005A06200344	123,54	123,54	100,00%
	32005A06200345	299,61	283,80	94,72%
	32005A06200346	337,64	333,02	98,63%
	32005A06200347	323,84	323,58	99,92%
	32005A06200348	94,34	94,34	100,00%
	32005A06200349	292,78	267,37	91,32%
	32005A06200350	222,10	187,64	84,49%
	32005A06200351	88,40	88,40	100,00%
	32005A06200352	85,54	56,55	66,11%
	32005A06200353	348,91	256,55	73,53%
	32005A06200354	199,27	199,27	100,00%
	32005A06200355	250,58	65,45	26,12%
	32005A06200356	277,61	116,73	42,05%
	32005A06200357	347,45	123,53	35,55%
	32005A06200358	363,58	163,52	44,98%
	32005A06200359	233,12	181,43	77,83%
	32005A06200361	1096,24	527,58	48,13%
	32005A06200362	195,09	195,09	100,00%
	32005A06200363	181,64	181,64	100,00%
	32005A06200364	141,67	141,67	100,00%
	32005A06200365	150,97	127,68	84,57%
	32005A06200367	689,09	558,49	81,05%
	32005A06200368	638,30	638,30	100,00%
	32005A06200369	526,11	205,94	39,14%
	32005A06200370	767,57	625,87	81,54%
	32005A06200371	439,49	430,88	98,04%
	32005A06200373	362,85	362,71	99,96%
	32005A06200374	139,98	45,20	32,29%

Plano Nº 0186A-0604	Referencia Catastral	Superficie (m ²)	Superficie Afectada (m ²)	Porcentaxe Afectada
	32005A06200376	583,98	197,57	33,83%
	32005A06200377	208,84	21,41	10,25%
	32005A06200379	641,89	141,93	22,11%
	32005A06200380	133,13	131,76	98,98%
	32005A06200381	133,72	133,72	100,00%
	32005A06200382	296,16	276,49	93,36%
	32005A06200383	570,88	9,50	1,66%
	32005A06200384	296,49	296,01	99,84%
	32005A06200385	338,44	273,64	80,85%
	32005A06200508	215,14	215,14	100,00%
	32005A06200509	420,33	244,54	58,18%
	32005A06400003	153,62	66,11	43,04%
	32005A06400004	280,00	92,25	32,95%
	32005A06400005	642,31	113,10	17,61%
	32005A06400006	1005,60	341,34	33,94%
	32005A06400007	2185,51	377,82	17,29%
	32005A06400008	991,23	267,32	26,97%
	32005A06400009	215,38	177,79	82,55%
	32005A06400010	102,88	102,88	100,00%
	32005A06400011	190,80	190,80	100,00%
	32005A06400012	486,28	27,09	5,57%
	32005A06400013	1447,73	166,09	11,47%
	32005A06400022	576,32	263,27	45,68%
	32005A06400023	353,33	353,33	100,00%
	32005A06400024	258,93	208,72	80,61%
	32005A06400025	334,28	334,28	100,00%
	32005A06400026	1550,30	1528,61	98,60%
	32005A06400027	427,50	427,45	99,99%
	32005A06400028	245,34	245,34	100,00%
	32005A06400029	243,97	243,97	100,00%
	32005A06400034	560,44	559,10	99,76%
	32005A06400037	481,13	476,84	99,11%
	32005A06400038	333,17	328,38	98,56%
	32005A06400042	668,29	6,35	0,95%
	32005A06400043	194,29	188,92	97,24%
	32005A06400044	1246,95	1216,56	97,56%
	32005A06400045	120,56	49,49	41,05%
	32005A06400046	124,43	64,66	51,97%
	32005A06400047	184,48	94,91	51,45%
	32005A06400048	910,95	622,90	68,38%
	32005A06400049	445,54	320,09	71,84%
	32005A06400050	458,35	371,33	81,01%
	32005A06400051	341,16	341,16	100,00%
	32005A06400052	164,58	161,15	97,92%
	32005A06400053	163,09	144,12	88,37%

Plano Nº 0186A-0604	Referencia Catastral	Superficie (m ²)	Superficie Afectada (m ²)	Porcentaxe Afectada
	32005A06400054	378,32	191,43	50,60%
	32005A06400055	785,58	533,02	67,85%
	32005A06400056	496,83	206,65	41,59%
	32005A06400057	902,14	536,20	59,44%
	32005A06400058	481,11	53,39	11,10%
	32005A06400059	492,73	144,49	29,32%
	32005A06400060	1255,50	1017,64	81,05%
	32005A06400061	328,66	328,66	100,00%
	32005A06400062	535,57	35,03	6,54%
	32005A06400063	163,88	18,65	11,38%
	32005A06400064	306,80	157,26	51,26%
	32005A06400065	464,31	135,12	29,10%
	32005A06400066	221,02	220,62	99,82%
	32005A06400067	151,68	151,68	100,00%
	32005A06400068	181,20	24,30	13,41%
	32005A06400069	193,18	111,56	57,75%
	32005A06400070	177,27	169,64	95,70%
	32005A06400071	169,32	169,32	100,00%
	32005A06400072	251,46	251,46	100,00%
	32005A06400073	571,90	571,90	100,00%
	32005A06400074	465,64	465,64	100,00%
	32005A06400075	416,61	416,61	100,00%
	32005A06400076	1023,10	498,83	48,76%
	32005A06400079	701,29	244,19	34,82%
	32005A06400476	278,66	16,63	5,97%
	32005A06400486	600,72	129,13	21,50%
	32005A06400487	409,23	73,04	17,85%
	32005A06400488	565,02	130,97	23,18%
	32005A06400489	262,92	105,26	40,04%
	32005A06500001	660,90	449,68	68,04%
	32005A06500516	437,64	32,97	7,53%
	32005A06500518	221,74	72,15	32,54%
	32005A06500519	356,11	356,11	100,00%
	32005A06500520	57,87	57,77	99,83%
	32005A06500521	100,28	88,32	88,07%
	32005A06500522	152,31	85,88	56,39%
	32005A06500523	87,17	15,94	18,28%
	32005A06500527	58,02	57,69	99,45%
	32005A06500528	113,09	87,56	77,43%
	32005A06500529	101,76	65,70	64,56%
	32005A06500530	144,57	92,21	63,78%
	32005A06500531	194,20	100,56	51,78%
	32005A06500532	270,72	89,47	33,05%
	32005A06500533	1338,30	236,18	17,65%
	32005A06500536	272,19	66,38	24,39%

Plano Nº 0186A-0604	Referencia Catastral	Superficie (m ²)	Superficie Afectada (m ²)	Porcentaxe Afectada
	32005A06500537	1018,90	345,86	33,94%
	32005A06500538	261,34	261,34	100,00%
	32005A06500539	477,59	477,59	100,00%
	32005A06500540	637,78	614,45	96,34%
	32005A06500541	465,73	465,73	100,00%
	32005A06500542	165,83	159,61	96,25%
	32005A06500543	167,70	167,70	100,00%
	32005A06500544	139,53	139,53	100,00%
	32005A06500545	23,68	23,68	100,00%
	32005A06500546	121,81	121,81	100,00%
	32005A06500547	56,29	56,29	100,00%
	32005A06500548	44,97	44,97	100,00%
	32005A06500549	67,04	67,04	100,00%
	32005A06500550	92,32	92,31	100,00%
	32005A06500551	92,23	92,23	100,00%
	32005A06500552	163,82	163,82	100,00%
	32005A06500553	103,56	103,56	100,00%
	32005A06500554	75,63	75,63	100,00%
	32005A06500555	90,73	90,73	100,00%
	32005A06500556	87,17	87,17	100,00%
	32005A06500557	76,27	76,27	100,00%
	32005A06500558	72,56	72,56	100,00%
	32005A06500559	97,65	97,65	100,00%
	32005A06500560	28,98	28,98	100,00%
	32005A06500561	28,61	28,61	100,00%
	32005A06500562	79,53	79,53	100,00%
	32005A06500563	36,49	36,49	100,00%
	32005A06500564	41,47	41,47	100,00%
	32005A06500565	45,56	45,56	100,00%
	32005A06500566	60,16	60,16	100,00%
	32005A06500567	444,63	150,62	33,88%
	32005A06500568	1075,13	711,35	66,16%
	32005A06500569	333,81	325,90	97,63%
	32005A06500570	74,29	60,13	80,94%
	32005A06500571	63,28	48,41	76,49%
	32005A06500572	52,97	40,04	75,59%
	32005A06500573	50,20	35,41	70,53%
	32005A06500574	185,74	119,25	64,20%
	32005A06500575	799,75	652,36	81,57%
	32005A06500611	28,47	13,67	48,02%
	32005A06500612	464,19	50,10	10,79%
	32005A06600125	134974,30	4554,60	3,37%
	32005A06600220	1771711,97	1420,01	0,08%
	32005A06600253	477,67	342,01	71,60%
	32005A06600254	823,14	564,81	68,62%

Plano Nº 0186A-0604	Referencia Catastral	Superficie (m ²)	Superficie Afectada (m ²)	Porcentaxe Afectada
	32005A06600255	2238,72	537,40	24,00%
	32005A06600257	883,84	822,08	93,01%
	32005A06600258	131,13	109,30	83,35%
	32005A06600259	152,70	130,24	85,29%
	32005A06600260	192,75	192,75	100,00%
	32005A06600261	257,85	190,96	74,06%
	32005A06600262	317,18	276,85	87,29%
	32005A06600263	124,15	124,14	100,00%
	32005A06600264	163,19	124,90	76,54%
	32005A06600265	318,97	278,42	87,29%
	32005A06600266	378,08	330,63	87,45%
	32005A06600267	736,93	639,67	86,80%
	32005A06600268	661,09	625,56	94,63%
	32005A06600269	90,56	90,56	100,00%
	32005A06600270	83,11	74,17	89,25%
	32005A06600271	1849,65	1625,05	87,86%
	32005A06600272	1049,53	749,72	71,43%
	32005A06600273	916,23	379,25	41,39%
	32005A06600274	364,70	239,03	65,54%
	32005A06600275	393,06	227,71	57,93%
	32005A06600276	635,55	280,57	44,15%
	32005A06600277	1370,10	996,35	72,72%
	32005A06600278	1870,80	749,60	40,07%
	32005A06600279	1858,72	158,11	8,51%
	32005A06600293	436,30	349,99	80,22%
	32005A06600294	312,87	54,80	17,52%
	32005A06600295	107,30	107,30	100,00%
	32005A06600296	693,14	534,32	77,09%
	32005A06600297	524,33	464,63	88,61%
	32005A06600298	792,74	780,76	98,49%
	32005A06600299	502,25	502,26	100,00%
	32005A06600300	114,00	73,43	64,41%
	32005A06600301	124,65	100,20	80,38%
	32005A06600302	112,69	90,84	80,61%
	32005A06600303	200,43	124,51	62,12%
	32005A06600304	138,93	115,16	82,89%
	32005A06600305	520,19	520,19	100,00%
	32005A06600306	395,06	331,96	84,03%
	32005A06600307	641,67	641,67	100,00%
	32005A06600309	426,24	73,31	17,20%
	32005A06600310	139,06	133,05	95,68%
	32005A06600313	123,68	123,68	100,00%
	32005A06600314	87,77	14,86	16,93%
	32005A06600315	176,91	87,83	49,65%
	32005A06600316	268,98	173,62	64,55%

Plano Nº 0186A-0604	Referencia Catastral	Superficie (m ²)	Superficie Afectada (m ²)	Porcentaxe Afectada
	32005A06600317	846,86	846,86	100,00%
	32005A06600318	22697,73	3373,45	14,86%
	32005A06600526	13,87	13,87	100,00%
	32005A07300014	379,79	38,11	10,03%
	32005A07300015	55,84	45,73	81,90%
	32005A07300016	793,48	462,55	58,29%
	32005A07300017	812,50	265,13	32,63%
	32005A07300024	96,01	75,83	78,98%
	32005A07300025	187,29	39,51	21,10%
	32005A07300041	179,74	14,80	8,23%
	32005A07300042	144,13	110,24	76,49%
	32005A07300043	157,47	157,47	100,00%
	32005A07300044	118,21	118,21	100,00%
	32005A07300045	64,97	64,97	100,00%
	32005A07300046	269,50	35,96	13,34%
	32005A07300047	392,20	87,22	22,24%
	32005A07300049	160,99	141,35	87,80%
	32005A07300050	142,60	142,60	100,00%
	32005A07300051	554,75	541,87	97,68%
	32005A07300055	212,74	81,03	38,09%
	32005A07300058	71,51	71,51	100,00%
	32005A07300059	798,36	740,70	92,78%
	32005A07300060	108,69	108,69	100,00%
	32005A07300061	234,42	234,42	100,00%
	32005A07300062	104,21	104,21	100,00%
	32005A07300063	78,71	78,71	100,00%
	32005A07300064	190,81	186,34	97,65%
	32005A07300065	213,92	213,92	100,00%
	32005A07300066	722,48	722,48	100,00%
	32005A07300067	205,44	204,34	99,46%
	32005A07300068	395,37	382,66	96,78%
	32005A07300069	287,23	183,12	63,75%
	32005A07300071	735,23	230,72	31,38%
	32005A07300072	424,27	62,93	14,83%
	32005A07300162	143,08	16,51	11,54%
	32005A07300163	167,42	65,33	39,02%
	32005A07300164	184,41	129,60	70,28%
	32005A07300165	295,05	295,05	100,00%
	32005A07300166	190,16	190,16	100,00%
	32005A07300167	607,16	607,16	100,00%
	32005A07300168	187,53	149,51	79,73%
	32005A07300172	255,01	85,57	33,56%
	32005A07300173	274,44	153,50	55,93%
	32005A07300174	288,62	214,39	74,28%
	32005A07300175	276,83	252,08	91,06%

Plano Nº 0186A-0604	Referencia Catastral	Superficie (m ²)	Superficie Afectada (m ²)	Porcentaxe Afectada
	32005A07300176	253,79	253,76	99,99%
	32005A07300177	266,26	266,26	100,00%
	32005A07300178	242,92	242,92	100,00%
	32005A07300179	282,08	282,08	100,00%
	32005A07300180	1623,09	1065,05	65,62%
	32005A07300193	1075,34	781,04	72,63%
	32005A07300194	1039,83	883,37	84,95%
	32005A07300195	443,24	80,52	18,17%
	32005A07300201	342,33	125,52	36,67%
	32005A07300202	501,77	258,50	51,52%
	32005A07300204	338,47	274,58	81,12%
	32005A07300205	297,19	256,81	86,41%
	32005A07300206	338,74	336,39	99,31%
	32005A07300207	128,44	128,44	100,00%
	32005A07300208	51,92	51,92	100,00%
	32005A07300209	101,21	73,79	72,91%
	32005A07300211	273,09	27,52	10,08%
	32005A07300220	240,91	6,46	2,68%
	32005A07300236	302,70	48,45	16,00%
	32005A07300246	390,91	18,17	4,65%
	32005A07300247	149,94	96,20	64,16%
	32005A07300248	82,43	82,43	100,00%
	32005A07300249	345,09	291,50	84,47%
	32005A07300252	332,30	156,00	46,94%
	32005A07300253	147,11	130,71	88,85%
	32005A07300254	206,28	206,28	100,00%
	32005A07300255	482,72	482,72	100,00%
	32005A07300256	225,56	225,56	100,00%
	32005A07300257	226,79	226,79	100,00%
	32005A07300258	301,22	299,89	99,56%
	32005A07300259	97,19	97,19	100,00%
	32005A07300260	66,05	66,05	100,00%
	32005A07300261	320,06	319,06	99,69%
	32005A07300264	685,45	505,33	73,72%
	32005A07300266	195,85	136,34	69,62%
	32005A07300268	226,75	217,21	95,79%
	32005A07300269	57,02	30,28	53,11%
	32005A07300272	231,86	81,48	35,14%
	32005A07300273	185,43	17,71	9,55%
	32005A07300274	122,35	17,41	14,23%
	32005A07300275	92,78	92,78	100,00%
	32005A07300276	141,58	141,10	99,66%
	32005A07300277	143,53	143,53	100,00%
	32005A07300278	180,38	180,38	100,00%
	32005A07300279	188,22	188,22	100,00%

Plano Nº 0186A-0604	Referencia Catastral	Superficie (m ²)	Superficie Afectada (m ²)	Porcentaxe Afectada
	32005A07300280	179,51	179,51	100,00%
	32005A07300281	199,16	199,16	100,00%
	32005A07300282	285,20	83,06	29,12%
	32005A07300284	244,20	113,05	46,29%
	32005A07300285	435,74	420,92	96,60%
	32005A07300286	286,43	286,43	100,00%
	32005A07300287	171,61	171,61	100,00%
	32005A07300288	226,42	226,42	100,00%
	32005A07300289	104,26	102,35	98,17%
	32005A07300290	111,69	81,06	72,58%
	32005A07300291	226,99	96,79	42,64%
	32005A07300292	333,48	174,84	52,43%
	32005A07300293	151,36	36,64	24,21%
	32005A07300294	589,37	528,04	89,59%
	32005A07300295	65,21	65,21	100,00%
	32005A07300296	122,10	122,10	100,00%
	32005A07300297	163,94	159,15	97,08%
	32005A07300298	77,19	77,19	100,00%
	32005A07300299	69,98	69,98	100,00%
	32005A07300300	115,32	115,32	100,00%
	32005A07300301	155,98	155,98	100,00%
	32005A07300302	544,90	544,90	100,00%
	32005A07300303	126,75	126,75	100,00%
	32005A07300304	118,74	46,50	39,16%
	32005A07300307	172,56	25,19	14,60%
	32005A07300308	70,09	58,35	83,26%
	32005A07300309	81,84	81,84	100,00%
	32005A07300310	48,89	48,85	99,93%
	32005A07300311	51,18	51,18	100,00%
	32005A07300312	74,90	74,90	100,00%
	32005A07300313	251,13	251,13	100,00%
	32005A07300314	212,62	212,62	100,00%
	32005A07300315	261,07	261,07	100,00%
	32005A07300316	373,95	373,95	100,00%
	32005A07300317	183,78	183,57	99,89%
	32005A07300318	69,41	69,41	100,00%
	32005A07300319	60,53	60,53	100,00%
	32005A07300320	254,29	246,61	96,98%
	32005A07300321	122,58	122,58	100,00%
	32005A07300322	338,24	232,67	68,79%
	32005A07300369	278,26	44,64	16,04%
	32005A07300372	501,17	149,59	29,85%
	32005A07300652	1060122,39	6206,48	0,59%
	32005A07500214	169971,96	1993,39	1,17%
	32005A07500226	941,57	240,34	25,53%

Plano Nº 0186A-0604	Referencia Catastral	Superficie (m ²)	Superficie Afectada (m ²)	Porcentaxe Afectada
	32005A07500227	349,59	346,14	99,01%
	32005A07500228	136,74	108,98	79,70%
	32005A07500231	504,99	140,37	27,80%
	32005A07500235	458,25	47,40	10,34%
	32005A07500236	415,88	60,89	14,64%
	32005A07500237	366,36	334,49	91,30%
	32005A07500238	2140,40	516,67	24,14%
	32005A07600405	191,38	83,30	43,53%
	32005A07600406	652,61	306,51	46,97%
	32005A07600407	146,50	146,50	100,00%
	32005A07600408	252,65	252,65	100,00%
	32005A07600409	127,56	127,56	100,00%
	32005A07600410	39,62	39,62	100,00%
	32005A07600411	91,47	91,47	100,00%
	32005A07600412	103,53	103,53	100,00%
	32005A07600413	91,49	91,49	100,00%
	32005A07600414	106,07	106,07	100,00%
	32005A07600415	73,46	73,46	100,00%
	32005A07600416	285,23	76,22	26,72%
	32005A07600419	378,60	165,40	43,69%
	32005A07600422	109,80	9,68	8,81%
	32005A07600423	98,04	98,04	100,00%
	32005A07600424	207,67	158,00	76,08%
	32005A07600425	185,46	185,46	100,00%
	32005A07600426	150,90	147,64	97,84%
	32005A07600427	116,53	61,23	52,54%
	32005A07600428	182,86	27,71	15,15%
	32005A07600478	203,53	121,93	59,91%
	32005A07600479	619,97	619,97	100,00%
	32005A07600480	674,07	674,07	100,00%
	32005A07600481	390,25	390,25	100,00%
	32005A07600482	304,09	223,51	73,50%
	32005A07600483	315,07	295,94	93,93%
	32005A07600484	655,27	396,22	60,47%
	32005A07600485	465,43	465,43	100,00%
	32005A07600486	279,23	279,23	100,00%
	32005A07600487	457,41	183,87	40,20%
	32005A07600488	418,02	94,29	22,56%
	32005A07600489	123,76	123,72	99,97%
	32005A07600490	144,26	144,26	100,00%
	32005A07600491	525,97	525,97	100,00%
	32005A07600492	437,08	437,08	100,00%
	32005A07600493	177,15	131,37	74,16%
	32005A07600499	176,52	80,35	45,52%
	32005A07600500	117,77	41,34	35,11%

Plano Nº 0186A-0604	Referencia Catastral	Superficie (m ²)	Superficie Afectada (m ²)	Porcentaxe Afectada
	32005A07600501	1222,20	110,07	9,01%
	32005A07600509	652,64	303,48	46,50%
	32005A07600510	338,64	338,64	100,00%
	32005A07600511	568,71	568,71	100,00%
	32005A07600512	328,50	328,50	100,00%
	32005A07600513	386,14	382,72	99,12%
	32005A07600514	189,58	189,58	100,00%
	32005A07600515	167,34	167,34	100,00%
	32005A07600516	469,78	469,78	100,00%
	32005A07600517	40,62	30,87	75,99%
	32005A07600518	87,00	41,53	47,74%
	32005A07600519	197,18	197,18	100,00%
	32005A07600520	255,09	255,09	100,00%
	32005A07600521	199,83	199,83	100,00%
	32005A07600522	115,72	115,72	100,00%
	32005A07600523	195,82	195,82	100,00%
	32005A07600524	168,00	168,00	100,00%
	32005A07600525	64,19	64,19	100,00%
	32005A07600526	130,94	130,94	100,00%
	32005A07600527	166,49	166,49	100,00%
	32005A07600528	188,44	188,44	100,00%
	32005A07600529	205,15	205,15	100,00%
	32005A07600530	134,81	133,16	98,78%
	32005A07600531	143,02	119,81	83,77%
	32005A07600532	111,80	76,23	68,18%
	32005A07600533	208,77	134,44	64,40%
	32005A07600534	729,16	729,16	100,00%
	32005A07600535	25,69	25,69	100,00%
	32005A07600536	55,06	55,06	100,00%
	32005A07600537	61,89	61,89	100,00%
	32005A07600538	66,89	66,89	100,00%
	32005A07600539	65,13	65,13	100,00%
	32005A07600540	102,62	102,62	100,00%
	32005A07600541	82,23	82,23	100,00%
	32005A07600552	16,85	16,85	100,00%
	32005A07600553	41,02	40,04	97,61%
	32005A07600554	40,23	36,89	91,70%
	32005A07600555	28,81	18,14	62,97%
	32005A07700199	661,97	26,70	4,03%
	32005A07700201	229,19	94,73	41,33%
	32005A07700202	175,16	145,01	82,79%
	32005A07700203	95,95	79,95	83,33%
	32005A07700204	924,44	913,95	98,87%
	32005A07700205	188,28	188,28	100,00%
	32005A07700206	103,68	103,68	100,00%

Plano Nº 0186A-0604	Referencia Catastral	Superficie (m ²)	Superficie Afectada (m ²)	Porcentaxe Afectada
	32005A07700207	393,02	393,02	100,00%
	32005A07700208	109,97	109,97	100,00%
	32005A07700209	392,83	392,83	100,00%
	32005A07700210	275,19	275,19	100,00%
	32005A07700211	713,40	690,59	96,80%
	32005A07700212	184,17	174,52	94,76%
	32005A07700213	101,21	71,83	70,97%
	32005A07700214	90,05	90,05	100,00%
	32005A07700215	119,46	119,46	100,00%
	32005A07700216	1122,35	637,75	56,82%
	32005A07700217	321,38	109,86	34,18%
	32005A07700218	84,78	70,48	83,13%
	32005A07700223	191,72	29,55	15,42%
	32005A07700236	619,50	24,93	4,02%
	32005A07700241	794,43	51,78	6,52%
	32005A07700269	143,17	98,65	68,91%
	32005A07700270	117,54	117,54	100,00%
	32005A07700271	740,87	740,56	99,96%
	32005A07700272	604,50	604,50	100,00%
	32005A07700273	467,65	467,65	100,00%
	32005A07700274	2692,45	2472,79	91,84%
	32005A07700277	1068,98	809,36	75,71%
	32005A07700278	270,54	270,54	100,00%
	32005A07700279	189,47	189,47	100,00%
	32005A07700280	665,96	269,75	40,51%
	32005A07700281	29096,14	3690,83	12,68%
	32005A07700301	190,73	32,43	17,00%
	32005A07700302	192,10	190,50	99,17%
	32005A07700303	260,02	260,02	100,00%
	32005A07700304	209,94	150,91	71,88%
	32005A07700308	155,73	97,92	62,88%
	32005A07700309	226,52	226,52	100,00%
	32005A07700310	471,35	374,08	79,36%
	32005A07700311	405,06	128,10	31,63%
	32005A07700325	189,70	38,77	20,44%
	32005A07700326	44,85	32,81	73,16%
	32005A07700327	34,78	34,78	100,00%
	32005A07700328	38,92	38,92	100,00%
	32005A07700329	73,47	44,49	60,56%
	32005A07700330	48,58	28,03	57,70%
	32005A07700331	152,18	47,57	31,26%
	32005A07700332	244,05	244,05	100,00%
	32005A07700333	43,59	43,59	100,00%
	32005A07700334	48,41	48,41	100,00%
	32005A07700335	47,03	47,03	100,00%

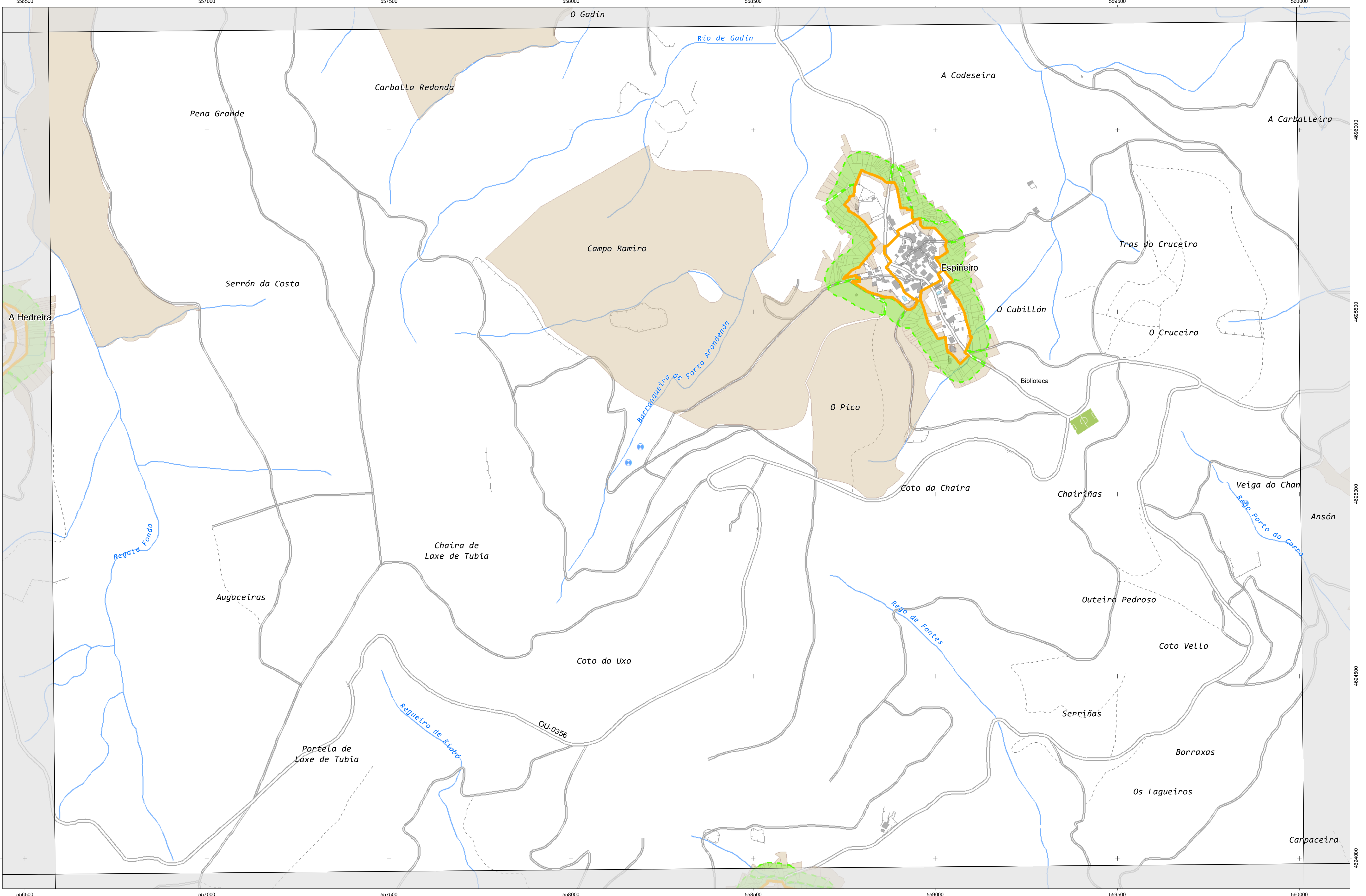
Plano Nº 0186A-0604	Referencia Catastral	Superficie (m ²)	Superficie Afectada (m ²)	Porcentaxe Afectada
	32005A07700336	104,02	104,02	100,00%
	32005A07700337	129,03	99,94	77,45%
	32005A07700338	453,56	14,69	3,24%
	32005A07700340	891,78	355,68	39,88%
	32005A07700341	156,29	135,46	86,67%
	32005A07700342	248,48	248,48	100,00%
	32005A07700343	198,59	198,59	100,00%
	32005A07700344	31,91	31,91	100,00%
	32005A07700345	195,95	195,95	100,00%
	32005A07700346	103,26	103,25	100,00%
	32005A07700347	59,79	59,79	100,00%
	32005A07700348	156,18	156,18	100,00%
	32005A07700349	152,78	152,79	100,00%
	32005A07700350	476,49	420,59	88,27%
	32005A07700351	199,47	54,82	27,48%
	32005A07800343	217,16	117,87	54,28%
	32005A07800344	647,11	618,70	95,61%
	32005A07800345	149,97	149,97	100,00%
	32005A07800346	227,11	227,11	100,00%
	32005A07800347	405,31	405,31	100,00%
	32005A07800348	147,20	147,20	100,00%
	32005A07800349	242,89	242,89	100,00%
	32005A07800350	278,05	278,05	100,00%
	32005A07800351	540,64	540,51	99,98%
	32005A07800352	95,39	95,39	100,00%
	32005A07800353	131,93	131,93	100,00%
	32005A07800362	532,55	6,08	1,14%
	32005A07800363	886,25	359,72	40,59%
	32005A07800364	446,43	441,94	99,00%
	32005A07800365	231,27	231,27	100,00%
	32005A07800366	152,95	152,95	100,00%
	32005A07800367	532,00	447,25	84,07%
	32005A07800368	593,50	593,50	100,00%
	32005A07800369	862,06	654,30	75,90%
	32005A07800370	287,41	287,41	100,00%
	32005A07800371	193,55	193,55	100,00%
	32005A07800372	594,69	594,69	100,00%
	32005A07800373	121,89	121,89	100,00%
	32005A07800374	199,24	199,24	100,00%
	32005A07800375	325,43	325,43	100,00%
	32005A07800394	579,91	253,24	43,67%
	32005A07800395	346,28	346,28	100,00%
	32005A07800396	285,26	285,26	100,00%
	32005A07800397	220,72	220,72	100,00%
	32005A07800398	556,57	113,66	20,42%

Plano Nº 0186A-0604	Referencia Catastral	Superficie (m ²)	Superficie Afectada (m ²)	Porcentaxe Afectada
	32005A07800401	53,11	34,63	65,21%
	32005A07800402	89,46	89,46	100,00%
	32005A07800403	228,14	228,14	100,00%
	32005A07800404	134,42	134,42	100,00%
	32005A07800405	650,10	650,10	100,00%
	32005A07800406	32,93	30,43	92,41%
	32005A07800407	901,21	68,62	7,61%
	32005A07800443	168,58	99,25	58,87%
	32005A07800444	129,67	87,10	67,17%
	32005A07800447	135,55	87,46	64,52%
	32005A07800448	353,85	244,57	69,12%
	32005A07800449	400,73	329,11	82,13%
	32005A07800464	223,89	87,91	39,26%
	32005A07800465	145,84	39,83	27,31%
	32005A07800466	444,93	369,00	82,93%
	32005A07800467	185,16	185,16	100,00%
	32005A07800468	242,61	242,61	100,00%
	32005A07800469	1380,61	943,77	68,36%
	32005A07800470	454,42	454,43	100,00%
	32005A07800471	436,17	436,17	100,00%
	32005A07800472	476,99	391,53	82,08%
	32005A07800481	239,12	239,12	100,00%
	32005A07800482	709,19	218,48	30,81%
	32005A07800483	541,86	36,09	6,66%
	32005A07800497	138,46	32,71	23,63%
	32005A07800498	273,60	250,28	91,48%
	32005A07800499	407,00	407,00	100,00%
	32005A07800500	261,89	261,89	100,00%
	32005A07800502	197,64	49,94	25,27%
	32005A07800503	110,06	110,06	100,00%
	32005A07800504	117,03	115,13	98,38%
	32005A07800505	209,42	206,45	98,58%
	32005A07800506	262,93	262,93	100,00%
	32005A07800507	226,25	226,25	100,00%
	32005A07800508	225,45	225,45	100,00%
	32005A07800509	301,23	301,23	100,00%
	32005A07800510	179,26	179,22	99,98%
	32005A07800513	982,02	28,88	2,94%
	32005A07800514	621,90	511,40	82,23%
	32005A07800515	528,27	528,27	100,00%
	32005A07800516	486,07	486,07	100,00%
	32005A07800517	167,76	167,76	100,00%
	32005A07800518	59,16	59,16	100,00%
	32005A07800519	136,87	136,87	100,00%
	32005A07800520	1167,74	1151,56	98,61%

Plano Nº 0186A-0604	Referencia Catastral	Superficie (m ²)	Superficie Afectada (m ²)	Porcentaje Afectada
	32005A07800521	1660,01	1660,01	100,00%
	32005A07800522	1520,19	1388,44	91,33%
	32005A07800523	1374,28	782,10	56,91%
	32005A07800524	1321,62	24,87	1,88%
	32005A07800542	356634,10	17039,85	4,78%
	32005A07900187	1098,87	474,79	43,21%
	32005A07900188	142,20	142,20	100,00%
	32005A07900189	121,48	121,48	100,00%
	32005A07900190	134,59	134,59	100,00%
	32005A07900191	155,71	155,71	100,00%
	32005A07900192	291,65	291,65	100,00%
	32005A07900193	229,80	228,61	99,48%
	32005A07900194	382,35	319,77	83,63%
	32005A07900195	217,08	153,75	70,82%
	32005A07900196	250,34	144,69	57,80%
	32005A07900207	137,26	137,18	99,94%
	32005A07900208	83,72	83,72	100,00%
	32005A07900209	181,44	175,56	96,76%
	32005A07900210	765,45	477,80	62,42%
	32005A07900211	176,51	176,51	100,00%
	32005A07900212	171,98	98,81	57,46%
	32005A07900214	205,53	106,67	51,90%
	32005A07900215	375,93	374,77	99,69%
	32005A07900216	206,49	206,49	100,00%
	32005A07900217	173,43	173,43	100,00%
	32005A07900218	117,68	117,68	100,00%
	32005A07900219	146,46	15,98	10,91%
	32005A07900223	283,09	8,55	3,02%
	32005A07900225	308,45	280,47	90,93%
	32005A07900226	331,63	331,63	100,00%
	32005A07900238	593,57	128,56	21,66%
	32005A07900239	345,16	345,16	100,00%
	32005A07900240	531,89	531,89	100,00%
	32005A07900241	407,69	407,69	100,00%
	32005A07900242	120,93	94,53	78,17%
	32005A07900243	550,19	355,04	64,53%
	32005A07900244	523,45	381,97	72,97%
	32005A07900245	724,48	669,28	92,38%
	32005A07900246	414,82	414,82	100,00%
	32005A07900247	197,30	197,30	100,00%
	32005A07900248	176,35	176,35	100,00%
	32005A07900249	494,07	450,92	91,27%
	32005A07900250	292,50	120,71	41,27%
	32005A07900259	290,25	117,76	40,57%
	32005A07900263	360,49	329,89	91,51%

Plano Nº 0186A-0604	Referencia Catastral	Superficie (m ²)	Superficie Afectada (m ²)	Porcentaxe Afectada
	32005A07900265	467,03	252,02	53,96%
	32005A07900267	433,21	329,22	76,00%
	32005A07900268	697,55	697,55	100,00%
	32005A07900269	445,42	360,72	80,99%
	32005A07900270	443,24	93,40	21,07%
	32005A07900273	522,00	42,20	8,08%
	32005A07900274	573,61	482,33	84,09%
	32005A07900275	323,72	323,72	100,00%
	32005A07900276	1104,29	631,41	57,18%
	32005A07900277	1565,37	1019,79	65,15%
	32005A07900278	250,43	107,43	42,90%
	32005A07900279	597,77	556,91	93,17%
	32005A07900280	412,01	272,72	66,19%
	32005A07900283	867,35	744,56	85,84%
	32005A07900285	1638,12	796,72	48,64%
	32005A07900286	156,78	155,52	99,20%
	32005A07900287	164,12	164,12	100,00%
	32005A07900288	144,59	144,59	100,00%
	32005A07900289	291,00	276,54	95,03%
	32005A07900290	315,33	10,83	3,43%
	32005A07900297	178,34	172,86	96,93%
	32005A07900298	345,46	345,42	99,99%
	32005A07900299	266,32	256,92	96,47%
	32005A07900304	159,61	23,28	14,59%
	32005A07900305	670,77	288,83	43,06%
	32005A07900306	133,50	133,47	99,98%
	32005A07900307	24,08	24,08	100,00%
	32005A07900308	172,66	172,66	100,00%
	32005A07900309	85,51	85,51	100,00%
	32005A07900310	233,42	199,10	85,30%
	32005A07900317	444,37	3,22	0,72%
	32005A08000011	486,62	125,62	25,82%
	32005A08000012	1068,08	635,15	59,47%
	32005A08000013	447,90	181,76	40,58%
	32005A08000014	788,99	277,51	35,17%
	32005A08000015	365,25	292,05	79,96%
	32005A08000016	135,43	124,58	91,99%
	32005A08000017	535,89	526,33	98,22%
	32005A08000018	391,72	367,83	93,90%
	32005A08000019	49,47	34,38	69,49%
	32005A08000020	60,59	41,91	69,16%
	32005A08000021	413,72	387,32	93,62%
	32005A08000022	593,63	549,85	92,63%
	32005A08000023	393,42	347,46	88,32%
	32005A08000024	355,87	355,87	100,00%

Plano Nº 0186A-0604	Referencia Catastral	Superficie (m²)	Superficie Afectada (m²)	Porcentaxe Afectada
	32005A08000025	726,12	555,50	76,50%
	32005A08000026	156,25	156,25	100,00%
	32005A08000027	134,35	102,52	76,31%
	32005A08000028	196,18	176,45	89,94%
	32005A08000034	406,82	55,33	13,60%
	32005A08000035	135,93	34,89	25,67%
	32005A08000036	332,10	100,58	30,29%
	32005A08000037	1182,53	76,60	6,48%
	32005A08000038	349,85	54,27	15,51%
	32005A08000062	338,02	188,86	55,87%
	32005A08000067	404,85	32,93	8,13%
	32005A08000068	826,31	125,15	15,15%
	32005A08000069	629,49	124,57	19,79%
	32005A08000070	587,74	125,92	21,42%
	32005A08000071	1297,50	1282,50	98,84%
	32005A08000072	81,74	81,74	100,00%
	32005A08000073	43,75	43,75	100,00%
	32005A08000074	29,31	29,31	100,00%
	32005A08000075	226,19	202,86	89,69%
	32005A08000076	163,81	163,81	100,00%
	32005A08000077	138,66	138,66	100,00%
	32005A08000078	134,20	134,20	100,00%
	32005A08000079	410,65	410,65	100,00%
	32005A08000080	179,94	179,94	100,00%
	32005A08000111	2438,78	360,67	14,79%
	32005A08000112	1411,39	540,22	38,28%
	32005A08000113	2599,60	920,96	35,43%
	32005A08000471	151,21	151,21	100,00%



CARTOGRAFÍA DAS FAIXAS SECUNDARIAS DE XESTIÓN DE BIOMASA

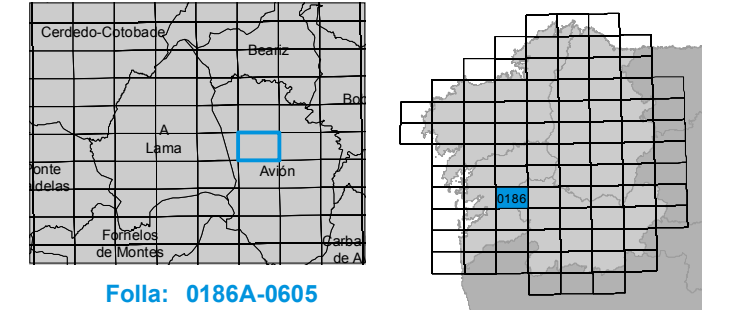
- Parcelas afectadas
- Faixa Protección 50m
- Delimitación Automática
- Solo de Nucleo Rural
- Solo Urbano
- Solo Urbanizable

Parcelas afectadas por faixas de 50 metros entorno a núcleos

Coordenadas das esquinas da folla

UTM ED50 Fuso 29	X	Y	Xeográficas ETRS89	Latitude
1	556689,3	4694483,9	-8.18.45,0	42.25.00,0
2	560117,4	4696512,4	-8.16.15,0	42.25.00,0
3	560137,3	4694199,2	-8.16.15,0	42.23.45,0
4	556708,0	4694170,6	-8.18.45,0	42.23.45,0

Proxección U.T.M. Fuso 29
Escala de GRIS90
Sistema de referencia ETRS89



Plano Nº 0186A-0605	Referencia Catastral	Superficie (m ²)	Superficie Afectada (m ²)	Porcentaxe Afectada
	001900100NG59F	36,56	36,56	100,00%
	32005A07200458	716,93	28,91	4,03%
	32005A07200462	420,20	133,96	31,88%
	32005A07200463	311,79	96,45	30,93%
	32005A07200464	289,85	81,96	28,28%
	32005A07200465	532,88	257,11	48,25%
	32005A07200466	601,75	326,44	54,25%
	32005A07200467	515,79	298,03	57,78%
	32005A07200468	261,96	91,66	34,99%
	32005A07200470	458,24	300,18	65,51%
	32005A07200471	570,07	362,38	63,57%
	32005A07200472	374,21	239,13	63,90%
	32005A07200473	415,44	256,56	61,76%
	32005A07200474	674,16	433,95	64,37%
	32005A07200475	103,54	67,97	65,65%
	32005A07200476	127,79	74,95	58,65%
	32005A07200477	1222,72	787,09	64,37%
	32005A07200478	4802,90	3216,33	66,97%
	32005A07200500	346,65	3,23	0,93%
	32005A07300652	1060122,39	6206,48	0,59%
	32005A07500006	538,93	9,01	1,67%
	32005A07500007	605,33	210,90	34,84%
	32005A07500008	30,93	30,93	100,00%
	32005A07500009	24,06	24,06	100,00%
	32005A07500010	28,98	28,98	100,00%
	32005A07500011	362,45	357,36	98,60%
	32005A07500012	78,74	78,74	100,00%
	32005A07500013	48,73	48,73	100,00%
	32005A07500014	89,41	89,41	100,00%
	32005A07500015	101,26	101,26	100,00%
	32005A07500016	171,97	171,97	100,00%
	32005A07500017	985,64	202,82	20,58%
	32005A07500041	299,36	240,82	80,44%
	32005A07500042	162,55	162,55	100,00%
	32005A07500043	172,48	172,45	99,98%
	32005A07500044	699,26	34,92	4,99%
	32005A07500045	232,12	39,81	17,15%
	32005A07500046	489,83	84,38	17,23%
	32005A07500047	393,53	393,53	100,00%
	32005A07500048	255,41	255,41	100,00%
	32005A07500049	507,75	507,75	100,00%
	32005A07500050	341,64	341,64	100,00%
	32005A07500051	302,20	229,22	75,85%
	32005A07500052	126,83	89,03	70,20%
	32005A07500053	150,47	150,47	100,00%

Plano Nº 0186A-0605	Referencia Catastral	Superficie (m ²)	Superficie Afectada (m ²)	Porcentaxe Afectada
	32005A07500054	136,13	136,13	100,00%
	32005A07500055	340,71	340,71	100,00%
	32005A07500056	302,88	302,88	100,00%
	32005A07500057	295,21	295,21	100,00%
	32005A07500058	321,16	321,16	100,00%
	32005A07500059	50,19	50,19	100,00%
	32005A07500060	143,51	92,31	64,32%
	32005A07500062	219,60	83,96	38,23%
	32005A07500063	453,29	397,00	87,58%
	32005A07500064	221,20	221,20	100,00%
	32005A07500065	241,55	241,55	100,00%
	32005A07500066	154,08	149,04	96,73%
	32005A07500067	122,46	81,34	66,42%
	32005A07500068	171,59	36,15	21,06%
	32005A07500089	141,10	104,92	74,36%
	32005A07500090	264,69	63,71	24,07%
	32005A07500092	344,87	231,03	66,99%
	32005A07500093	347,59	337,30	97,04%
	32005A07500094	223,17	223,17	100,00%
	32005A07500095	187,82	187,82	100,00%
	32005A07500096	337,27	337,27	100,00%
	32005A07500097	94,61	94,61	100,00%
	32005A07500098	132,18	132,18	100,00%
	32005A07500099	136,66	136,66	100,00%
	32005A07500100	157,59	157,59	100,00%
	32005A07500101	105,03	27,62	26,30%
	32005A07500108	477,06	73,78	15,47%
	32005A07500109	285,21	53,56	18,78%
	32005A07500110	626,40	626,41	100,00%
	32005A07500111	880,32	720,51	81,85%
	32005A07500112	913,05	639,19	70,01%
	32005A07500113	765,57	399,27	52,15%
	32005A07500175	603,02	71,67	11,89%
	32005A07500176	153,67	141,92	92,35%
	32005A07500177	134,43	134,43	100,00%
	32005A07500178	167,97	167,97	100,00%
	32005A07500179	209,98	209,98	100,00%
	32005A07500180	602,63	602,63	100,00%
	32005A07500181	397,35	379,93	95,62%
	32005A07500184	934,52	285,48	30,55%
	32005A07500185	1108,50	764,87	69,00%
	32005A07500186	85,70	85,70	100,00%
	32005A07500187	163,14	163,14	100,00%
	32005A07500188	209,93	209,93	100,00%
	32005A07500189	542,11	515,86	95,16%

Plano Nº 0186A-0605	Referencia Catastral	Superficie (m ²)	Superficie Afectada (m ²)	Porcentaxe Afectada
	32005A07500190	350,13	350,13	100,00%
	32005A07500191	2677,52	664,16	24,81%
	32005A07500210	370961,46	675,33	0,18%
	32005A07500214	169971,96	1993,39	1,17%
	32005A07600010	881,82	331,50	37,59%
	32005A07600011	297,41	297,41	100,00%
	32005A07600012	47,08	47,08	100,00%
	32005A07600013	52,32	52,32	100,00%
	32005A07600014	20,51	20,51	100,00%
	32005A07600015	87,20	84,85	97,30%
	32005A07600016	79,09	51,97	65,71%
	32005A07600017	81,17	32,02	39,45%
	32005A07600018	87,27	16,68	19,11%
	32005A07600041	107,36	68,27	63,59%
	32005A07600042	73,72	39,05	52,97%
	32005A07600043	59,83	16,34	27,31%
	32005A07600044	346,52	246,33	71,09%
	32005A07600045	164,29	139,11	84,67%
	32005A07600046	158,25	136,64	86,35%
	32005A07600047	169,21	159,81	94,45%
	32005A07600048	172,70	172,70	100,00%
	32005A07600049	49,94	49,94	100,00%
	32005A07600050	70,47	70,47	100,00%
	32005A07600051	188,48	188,48	100,00%
	32005A07600052	92,63	92,63	100,00%
	32005A07600053	229,89	229,89	100,00%
	32005A07600054	882,06	498,35	56,50%
	32005A07600055	434,54	286,42	65,91%
	32005A07600056	279,82	279,82	100,00%
	32005A07600057	438,10	438,10	100,00%
	32005A07600058	316,31	223,41	70,63%
	32005A07600060	376,11	207,68	55,22%
	32005A07600061	281,64	281,64	100,00%
	32005A07600062	539,94	511,98	94,82%
	32005A07600063	416,61	401,75	96,43%
	32005A07600064	373,81	373,81	100,00%
	32005A07600065	110,93	69,99	63,09%
	32005A07600066	161,49	30,61	18,96%
	32005A07600069	1246,15	239,01	19,18%
	32005A07600070	2374,29	1535,59	64,68%
	32005A07600072	816,81	427,12	52,29%
	32005A07600073	561,71	191,11	34,02%
	32005A07600074	315,37	120,08	38,08%
	32005A07600075	800,46	327,54	40,92%
	32005A07600076	636,62	166,89	26,21%

Plano Nº 0186A-0605	Referencia Catastral	Superficie (m ²)	Superficie Afectada (m ²)	Porcentaxe Afectada
	32005A07600077	856,52	160,89	18,78%
	32005A07600560	226,69	226,69	100,00%
	32005A07701282	466,66	264,63	56,71%
	32005A07701284	141,05	54,10	38,35%
	32005A07701286	68,89	52,68	76,47%
	32005A07701288	63,15	57,53	91,09%
	32005A07701289	230,51	230,51	100,00%
	32005A07701290	62,37	62,37	100,00%
	32005A07701291	62,44	62,44	100,00%
	32005A07701292	70,26	70,26	100,00%
	32005A07701293	87,77	87,77	100,00%
	32005A07701294	115,12	115,12	100,00%
	32005A07701295	54,79	54,79	100,00%
	32005A07701296	66,45	66,45	100,00%
	32005A07701297	33,37	33,37	100,00%
	32005A07701298	35,44	35,44	100,00%
	32005A07701299	127,51	127,51	100,00%
	32005A07701300	82,00	82,00	100,00%
	32005A07701301	94,38	94,38	100,00%
	32005A07701302	117,83	117,83	100,00%
	32005A07701303	153,14	153,14	100,00%
	32005A07701304	144,75	144,75	100,00%
	32005A07701305	190,09	188,77	99,31%
	32005A07701306	308,10	264,80	85,95%
	32005A07701307	165,15	100,10	60,61%
	32005A07701308	126,09	107,65	85,38%
	32005A07701309	196,94	196,94	100,00%
	32005A07701310	268,89	268,89	100,00%
	32005A07701311	211,04	208,60	98,85%
	32005A07701312	128,67	128,67	100,00%
	32005A07701313	129,57	129,57	100,00%
	32005A07701314	283,67	283,67	100,00%
	32005A07701315	116,81	116,81	100,00%
	32005A07701316	155,48	149,54	96,18%
	32005A07701319	301,75	213,78	70,85%
	32005A07701320	321,29	321,29	100,00%
	32005A07701321	176,04	176,04	100,00%
	32005A07701322	381,08	202,80	53,22%
	32005A07701333	1605,32	1145,64	71,37%
	32005A07701334	214,08	185,49	86,65%
	32005A07701337	414,28	152,83	36,89%
	32005A07701338	317,02	87,81	27,70%
	32005A07701342	396,82	85,59	21,57%
	32005A07701350	91,23	61,19	67,07%
	32005A07701351	98,12	98,12	100,00%

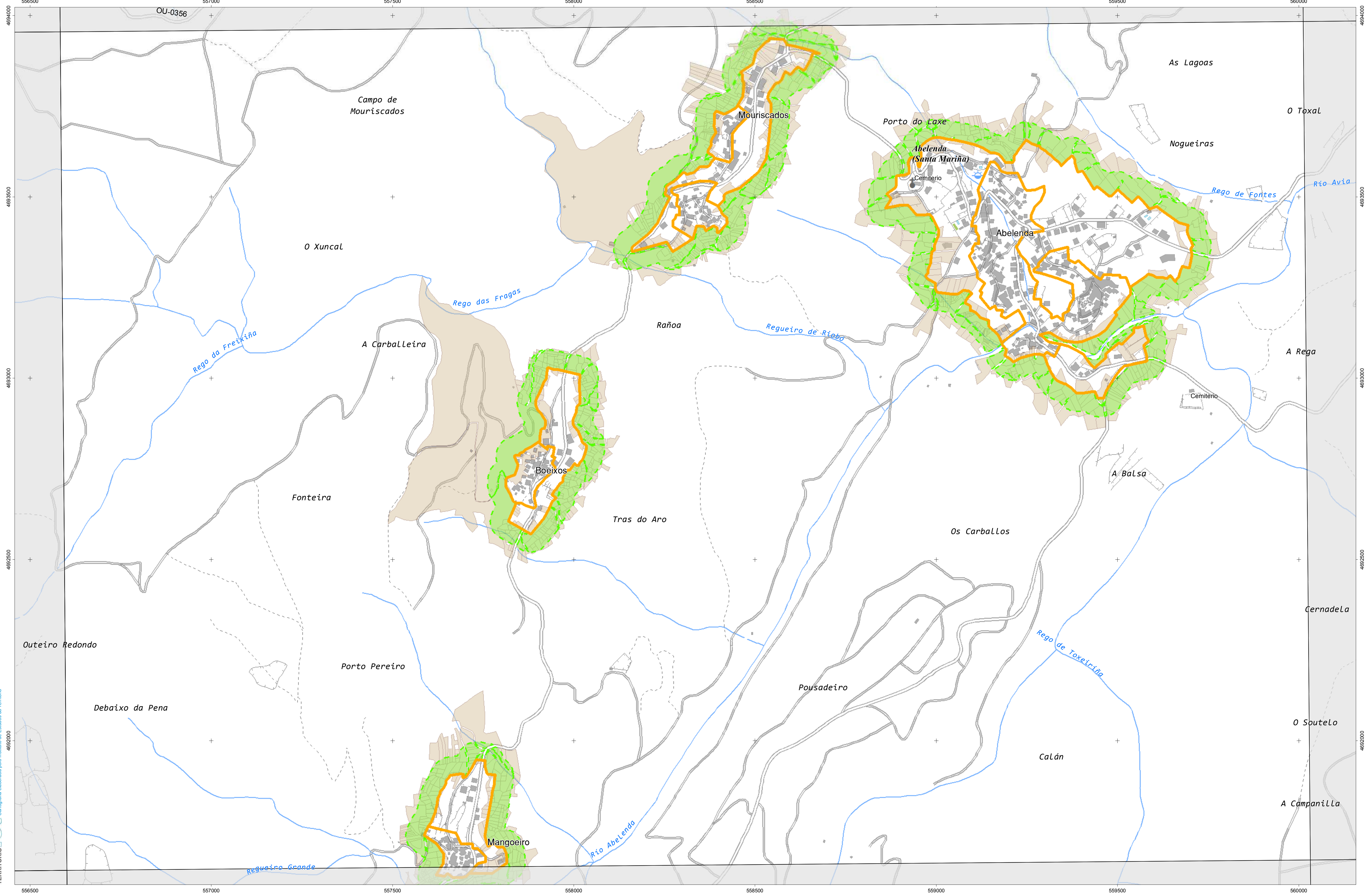
Plano Nº 0186A-0605	Referencia Catastral	Superficie (m ²)	Superficie Afectada (m ²)	Porcentaxe Afectada
	32005A07701352	155,92	155,92	100,00%
	32005A07701353	251,74	251,74	100,00%
	32005A07701354	16,32	16,32	100,00%
	32005A07701355	21,81	21,81	100,00%
	32005A07701356	343,76	51,97	15,12%
	32005A07701366	163,90	130,98	79,91%
	32005A07701367	128,08	95,41	74,50%
	32005A07701368	31,73	31,73	100,00%
	32005A07701369	24,47	24,47	100,00%
	32005A07701370	26,69	26,69	100,00%
	32005A07701371	20,70	20,70	100,00%
	32005A07701372	389,74	372,21	95,50%
	32005A07701373	60,89	60,89	100,00%
	32005A07701374	56,05	56,05	100,00%
	32005A07701375	31,74	31,74	100,00%
	32005A07701376	24,90	24,90	100,00%
	32005A07701377	61,38	47,48	77,36%
	32005A07701378	64,38	52,12	80,97%
	32005A07701379	78,91	68,70	87,07%
	32005A07701380	86,46	80,44	93,03%
	32005A07701381	121,44	121,44	100,00%
	32005A07701382	451,55	428,00	94,79%
	32005A07701383	121,90	113,18	92,85%
	32005A07701386	276,75	84,23	30,43%
	32005A07701387	203,76	201,48	98,88%
	32005A07701388	309,97	89,87	28,99%
	32005A07701400	485,06	157,29	32,43%
	32005A07701401	211,59	211,59	100,00%
	32005A07701402	224,70	223,03	99,26%
	32005A07701403	563,55	22,78	4,04%
	32005A07701404	242,19	237,79	98,18%
	32005A07701405	101,52	99,90	98,40%
	32005A07701407	274,54	274,54	100,00%
	32005A07701409	374,60	370,20	98,83%
	32005A07701410	86,39	41,95	48,56%
	32005A07701411	59,30	36,49	61,54%
	32005A07701412	42,51	38,29	90,06%
	32005A07701413	27,47	27,46	100,00%
	32005A07701414	51,91	51,91	100,00%
	32005A07701415	64,36	64,36	100,00%
	32005A07701416	53,93	53,93	100,00%
	32005A07701417	269,23	269,23	100,00%
	32005A07701418	88,31	88,31	100,00%
	32005A07701419	327,43	327,43	100,00%
	32005A07701420	180,91	162,05	89,58%

Plano Nº 0186A-0605	Referencia Catastral	Superficie (m ²)	Superficie Afectada (m ²)	Porcentaxe Afectada
	32005A07701421	177,57	171,52	96,60%
	32005A07701425	381,33	319,54	83,80%
	32005A07701426	324,52	279,15	86,02%
	32005A07701427	171,62	166,76	97,17%
	32005A08300028	170,98	163,63	95,70%
	32005A08300032	641,50	235,81	36,76%
	32005A08300033	153,74	153,74	100,00%
	32005A08300034	144,52	144,52	100,00%
	32005A08300035	242,74	227,41	93,69%
	32005A08300036	340,09	340,09	100,00%
	32005A08300037	263,06	179,62	68,28%
	32005A08300039	63,67	49,30	77,43%
	32005A08300040	681,08	681,08	100,00%
	32005A08300041	213,81	213,81	100,00%
	32005A08300042	231,85	231,85	100,00%
	32005A08300043	174,72	174,72	100,00%
	32005A08300044	372,83	372,83	100,00%
	32005A08300045	1090,97	980,00	89,83%
	32005A08300046	486,49	450,80	92,66%
	32005A08300047	174,74	174,74	100,00%
	32005A08300048	185,67	185,67	100,00%
	32005A08300049	84,47	84,47	100,00%
	32005A08300050	197,57	197,57	100,00%
	32005A08300051	168,53	168,52	100,00%
	32005A08300052	235,69	219,20	93,00%
	32005A08300053	264,87	109,02	41,16%
	32005A08300055	634,24	49,11	7,74%
	32005A08300058	568,34	201,04	35,37%
	32005A08300061	676,63	10,88	1,61%
	32005A08300062	453,40	390,29	86,08%
	32005A08300063	164,36	164,37	100,00%
	32005A08300064	142,62	142,62	100,00%
	32005A08300065	70,29	70,29	100,00%
	32005A08300066	223,66	223,66	100,00%
	32005A08300067	179,97	178,46	99,16%
	32005A08300068	175,53	164,34	93,63%
	32005A08300069	505,25	196,80	38,95%
	32005A08300085	125,64	27,59	21,96%
	32005A08300087	319,75	286,24	89,52%
	32005A08300088	123,55	20,40	16,51%
	32005A08300089	120,35	98,72	82,03%
	32005A08300090	587,33	587,33	100,00%
	32005A08300091	174,40	174,40	100,00%
	32005A08300092	366,28	366,28	100,00%
	32005A08300093	241,08	113,05	46,89%

Plano Nº 0186A-0605	Referencia Catastral	Superficie (m ²)	Superficie Afectada (m ²)	Porcentaxe Afectada
	32005A08300094	462,52	209,53	45,30%
	32005A08300102	607,66	484,53	79,74%
	32005A08300103	320,31	320,31	100,00%
	32005A08300104	112,37	110,47	98,30%
	32005A08300105	242,01	242,01	100,00%
	32005A08300106	395,35	395,35	100,00%
	32005A08300107	138,26	138,26	100,00%
	32005A08300108	330,04	131,77	39,93%
	32005A08300109	183,91	150,75	81,97%
	32005A08300110	139,47	139,42	99,97%
	32005A08300111	615,97	615,97	100,00%
	32005A08300112	523,25	523,25	100,00%
	32005A08300113	101,01	101,01	100,00%
	32005A08300114	314,89	314,88	100,00%
	32005A08300115	363,93	363,93	100,00%
	32005A08300116	324,60	256,82	79,12%
	32005A08300117	233,10	160,98	69,06%
	32005A08300125	342,41	113,10	33,03%
	32005A08300126	992,00	980,50	98,84%
	32005A08300127	730,46	440,91	60,36%
	32005A08300128	752,78	37,30	4,96%
	32005A08300187	410,17	7,92	1,93%
	32005A08300188	691,98	54,04	7,81%
	32005A08300189	282,64	252,05	89,18%
	32005A08300301	919,69	172,25	18,73%
	32005A08300302	608,92	608,92	100,00%
	32005A08300303	456,20	198,26	43,46%
	32005A08300314	413,74	355,22	85,86%
	32005A08300315	900,48	900,48	100,00%
	32005A08600001	2313,46	87,51	3,78%
	32005A08600005	726,91	125,69	17,29%
	32005A08600013	811,11	98,52	12,15%
	32005A08600015	284,61	284,61	100,00%
	32005A08600016	309,53	308,54	99,68%
	32005A08600017	676,09	172,25	25,48%
	32005A08600020	515,73	173,12	33,57%
	32005A08600021	412,51	412,51	100,00%
	32005A08600022	243,18	243,18	100,00%
	32005A08600023	324,90	324,90	100,00%
	32005A08600024	539,99	392,90	72,76%
	32005A08600025	606,92	282,79	46,59%
	32005A08600026	949,57	794,52	83,67%
	32005A08600029	253,03	59,47	23,50%
	32005A08600030	514,15	341,59	66,44%
	32005A08600031	319,56	172,14	53,87%

Plano Nº 0186A-0605	Referencia Catastral	Superficie (m ²)	Superficie Afectada (m ²)	Porcentaxe Afectada
	32005A08600032	595,44	291,23	48,91%
	32005A08600033	359,86	150,66	41,87%
	32005A08600034	431,03	427,09	99,09%
	32005A08600036	683,13	331,61	48,54%
	32005A08600037	541,99	412,33	76,08%
	32005A08600038	626,13	433,71	69,27%
	32005A08600039	173,70	169,96	97,85%
	32005A08600041	555,26	550,86	99,21%
	32005A08600042	605,95	595,92	98,35%
	32005A08600043	737,49	450,84	61,13%
	32005A08600044	373,12	358,49	96,08%
	32005A08600045	1814,60	365,49	20,14%
	32005A08600046	463,67	463,66	100,00%
	32005A08600047	331,59	214,73	64,76%
	32005A08600048	690,92	479,37	69,38%
	32005A08600049	235,94	235,94	100,00%
	32005A08600050	140,32	140,32	100,00%
	32005A08600051	364,19	243,37	66,82%
	32005A08600052	375,29	15,74	4,19%
	32005A08600080	51,85	13,53	26,09%
	32005A08600081	853,94	489,62	57,34%
	32005A08600082	679,25	679,25	100,00%
	32005A08600083	479,00	435,32	90,88%
	32005A08600084	132,84	46,09	34,70%
	32005A08600085	475,23	309,65	65,16%
	32005A08600086	622,61	389,72	62,60%
	32005A08600087	195,48	195,48	100,00%
	32005A08600088	397,83	344,57	86,61%
	32005A08600089	453,36	453,36	100,00%
	32005A08600090	358,68	358,68	100,00%
	32005A08600091	209,44	209,44	100,00%
	32005A08600092	1414,79	578,17	40,87%
	32005A08600098	112499,05	2475,60	2,20%
	32005A08600099	10780,18	572,86	5,31%
	32005A08600100	76631,54	6437,70	8,40%
	32005A09300029	267,74	41,54	15,51%
	32005A09300030	1147,91	1125,02	98,01%
	32005A09300114	897,32	377,84	42,11%
	32005A09300119	735,37	58,35	7,94%
	32005A09300120	242,57	242,57	100,00%
	32005A09300122	714,10	521,95	73,09%
	32005A09300127	74,44	74,44	100,00%
	32005A09300128	104,75	104,75	100,00%
	32005A09300129	107,55	107,51	99,96%
	32005A09300130	209,12	209,13	100,00%

Plano Nº 0186A-0605	Referencia Catastral	Superficie (m²)	Superficie Afectada (m²)	Porcentaxe Afectada
	32005A09300131	108,15	108,15	100,00%
	32005A09300132	355,20	343,85	96,80%
	32005A09300133	234,29	234,29	100,00%
	32005A09400015	2144,70	1216,16	56,71%
	32005A09400017	2370,88	307,41	12,97%



CARTOGRAFÍA DAS FAIXAS SECUNDARIAS DE XESTIÓN DE BIOMASA

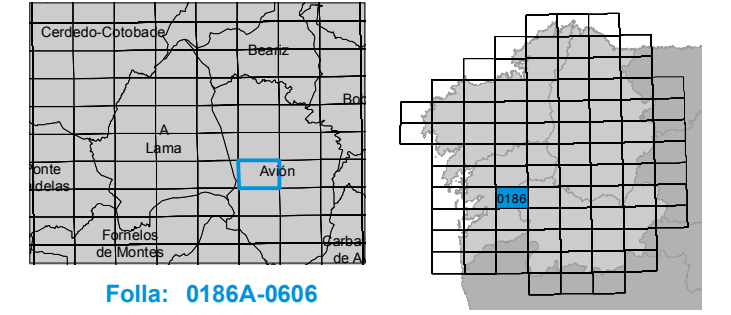
- Parcelas afectadas
- Faixa Protección 50m
- Delimitación Automática
- Solo de Nucleo Rural
- Solo Urbano
- Solo Urbanizable

Parcelas afectadas por faixas de 50 metros entorno a núcleos

Coordenadas das esquinas da folla

UTM ED50 Fuso 29		Xeográficas ETRS89	
x	y	Longitude	Latitude
1 556708,0	4694170,6	-8:18:45,0	42:23:45,0
2 560137,3	4694199,2	-8:16:15,0	42:23:45,0
3 560157,2	4691885,9	-8:16:15,0	42:22:30,0
4 556726,8	4691857,4	-8:18:45,0	42:22:30,0

Proxección U.T.M. Fuso 29
Elixeción CRS89
Sistema de referencia ETRS89



Plano Nº 0186A-0606	Referencia Catastral	Superficie (m ²)	Superficie Afectada (m ²)	Porcentaxe Afectada
	000300700NG59A	127,13	61,20	48,14%
	000340100NG59B	37,62	27,52	73,15%
	000340600NG59B	54,78	29,63	54,08%
	000340700NG59B	130,67	130,67	100,00%
	000800200NG59A	18,00	11,33	62,92%
	000900700NG59D	106,75	39,85	37,33%
	001401100NG59D	81,97	10,17	12,41%
	001406100NG59D	116,07	9,10	7,84%
	002006000NG59D	13,84	13,84	100,00%
	002043100NG59D	88,25	88,25	100,00%
	002302800NG59D	25,20	25,20	100,00%
	32005A05400057	704,18	269,32	38,25%
	32005A07100001	385,13	385,12	100,00%
	32005A07100002	678,73	614,50	90,54%
	32005A07100003	507,19	506,62	99,89%
	32005A07100004	407,39	285,97	70,19%
	32005A07100005	495,37	278,50	56,22%
	32005A07100007	1072,57	986,80	92,00%
	32005A07100008	150,22	150,22	100,00%
	32005A07100009	142,02	142,02	100,00%
	32005A07100010	231,87	193,10	83,28%
	32005A07100011	67,54	67,54	100,00%
	32005A07100035	434,46	224,91	51,77%
	32005A07100368	13,19	13,19	99,99%
	32005A07100369	29,17	28,93	99,20%
	32005A09000039	887,36	79,26	8,93%
	32005A09000040	625,20	578,81	92,58%
	32005A09300029	267,74	41,54	15,51%
	32005A09300030	1147,91	1125,02	98,01%
	32005A09300114	897,32	377,84	42,11%
	32005A09300120	242,57	242,57	100,00%
	32005A09300121	149,65	149,65	100,00%
	32005A09300122	714,10	521,95	73,09%
	32005A09300127	74,44	74,44	100,00%
	32005A09300128	104,75	104,75	100,00%
	32005A09300129	107,55	107,51	99,96%
	32005A09300130	209,12	209,13	100,00%
	32005A09300131	108,15	108,15	100,00%
	32005A09300132	355,20	343,85	96,80%
	32005A09300133	234,29	234,29	100,00%
	32005A09300134	161,42	161,42	100,00%
	32005A09300135	168,14	168,14	100,00%
	32005A09300136	454,46	74,79	16,46%
	32005A09300137	161,75	139,64	86,33%
	32005A09300138	147,11	147,11	100,00%

Plano Nº 0186A-0606	Referencia Catastral	Superficie (m ²)	Superficie Afectada (m ²)	Porcentaxe Afectada
	32005A09300139	231,47	231,47	100,00%
	32005A09300140	46,14	46,14	100,00%
	32005A09300141	39,63	39,63	100,00%
	32005A09300142	108,31	108,31	100,00%
	32005A09300143	308,99	308,99	100,00%
	32005A09300144	296,52	214,75	72,42%
	32005A09300145	268,47	62,78	23,38%
	32005A09300151	239,00	17,39	7,27%
	32005A09300152	45,60	23,70	51,98%
	32005A09300153	190,85	190,85	100,00%
	32005A09300154	219,46	219,46	100,00%
	32005A09300156	155,65	155,65	100,00%
	32005A09300157	89,48	89,48	100,00%
	32005A09300158	143,62	143,54	99,95%
	32005A09300159	53,80	17,83	33,15%
	32005A09300162	639,22	34,91	5,46%
	32005A09300163	383,62	27,44	7,15%
	32005A09300164	831,21	79,79	9,60%
	32005A09300165	477,67	91,14	19,08%
	32005A09300166	386,54	109,82	28,41%
	32005A09300167	951,23	284,17	29,87%
	32005A09300169	116,86	99,82	85,42%
	32005A09300170	88,86	77,82	87,57%
	32005A09300171	222,86	214,71	96,34%
	32005A09300172	161,80	143,56	88,73%
	32005A09300173	155,79	155,79	100,00%
	32005A09300174	187,30	187,30	100,00%
	32005A09300175	228,40	228,40	100,00%
	32005A09300176	104,89	104,89	100,00%
	32005A09300177	92,59	92,59	100,00%
	32005A09300178	177,52	177,52	100,00%
	32005A09300179	340,63	340,50	99,96%
	32005A09300180	197,26	197,26	100,00%
	32005A09300181	239,73	237,50	99,07%
	32005A09300182	1797,22	1676,43	93,28%
	32005A09300183	128,90	128,37	99,58%
	32005A09300184	243,65	98,28	40,33%
	32005A09300199	696,07	535,67	76,96%
	32005A09300200	1198,20	225,66	18,83%
	32005A09300201	1136,80	159,22	14,01%
	32005A09300202	1202,27	144,09	11,99%
	32005A09300203	1093,59	86,23	7,88%
	32005A09300205	1275,06	122,01	9,57%
	32005A09300206	2038,25	196,24	9,63%
	32005A09300209	574,57	247,72	43,11%

Plano Nº 0186A-0606	Referencia Catastral	Superficie (m ²)	Superficie Afectada (m ²)	Porcentaxe Afectada
	32005A09300210	509,22	509,23	100,00%
	32005A09300211	547,62	547,62	100,00%
	32005A09300212	603,24	602,46	99,87%
	32005A09300213	107,44	11,24	10,46%
	32005A09300214	291,72	30,85	10,58%
	32005A09300215	356,02	177,03	49,73%
	32005A09300216	901,47	761,15	84,43%
	32005A09300223	77,90	41,09	52,74%
	32005A09300224	103,94	8,18	7,87%
	32005A09300225	480,95	460,17	95,68%
	32005A09300226	1887,64	1791,28	94,90%
	32005A09300227	273,39	144,36	52,80%
	32005A09300228	119,45	79,99	66,97%
	32005A09300229	117,81	73,37	62,28%
	32005A09300230	232,07	232,07	100,00%
	32005A09300231	210,96	199,08	94,37%
	32005A09300232	198,87	198,87	100,00%
	32005A09300233	115,08	115,08	100,00%
	32005A09300234	114,04	114,04	100,00%
	32005A09300235	122,42	120,29	98,26%
	32005A09300236	88,29	76,30	86,43%
	32005A09300237	265,83	252,74	95,08%
	32005A09300238	68,89	68,89	100,00%
	32005A09300239	55,83	55,83	100,00%
	32005A09300240	35,59	35,59	100,00%
	32005A09300241	177,40	176,35	99,41%
	32005A09300242	397,66	336,55	84,63%
	32005A09300243	255,69	122,16	47,78%
	32005A09300244	98,58	98,58	100,00%
	32005A09300245	141,21	141,21	100,00%
	32005A09300246	200,33	200,33	100,00%
	32005A09300247	126,39	60,74	48,06%
	32005A09300248	123,61	73,70	59,62%
	32005A09300249	266,83	266,83	100,00%
	32005A09300250	390,07	390,07	100,00%
	32005A09300251	133,71	133,71	100,00%
	32005A09300252	109,72	109,72	100,00%
	32005A09300253	116,54	116,53	100,00%
	32005A09300254	318,64	293,91	92,24%
	32005A09300255	96,39	96,39	100,00%
	32005A09300256	101,67	101,67	100,00%
	32005A09300257	58,08	56,10	96,60%
	32005A09300258	93,68	93,68	100,00%
	32005A09300259	522,31	451,40	86,42%
	32005A09300260	118,56	9,26	7,81%

Plano Nº 0186A-0606	Referencia Catastral	Superficie (m ²)	Superficie Afectada (m ²)	Porcentaxe Afectada
	32005A09300261	159,37	59,62	37,41%
	32005A09300262	95,30	95,30	100,00%
	32005A09300263	400,53	400,53	100,00%
	32005A09300264	385,10	385,10	100,00%
	32005A09300265	233,58	56,67	24,26%
	32005A09300266	242,25	242,25	100,00%
	32005A09300267	94,32	94,32	100,00%
	32005A09300268	936,27	143,09	15,28%
	32005A09300275	63,68	63,68	100,00%
	32005A09300276	179,78	179,78	100,00%
	32005A09300277	188,49	188,49	100,00%
	32005A09300279	772,75	23,36	3,02%
	32005A09400005	1893,23	287,01	15,16%
	32005A09400007	1301,44	1259,20	96,75%
	32005A09400008	618,66	597,07	96,51%
	32005A09400009	885,99	740,06	83,53%
	32005A09400010	367,90	312,19	84,86%
	32005A09400011	434,39	380,24	87,53%
	32005A09400012	371,22	344,45	92,79%
	32005A09400013	573,02	573,02	100,00%
	32005A09400014	196,40	196,40	100,00%
	32005A09400015	2144,70	1216,16	56,71%
	32005A09400016	833,66	687,31	82,44%
	32005A09400017	2370,88	307,41	12,97%
	32005A09400071	49,62	49,62	100,00%
	32005A09400113	901,64	189,47	21,01%
	32005A09400152	99,22	90,25	90,96%
	32005A09400157	1466,60	125,38	8,55%
	32005A09400175	306,99	265,04	86,33%
	32005A09400176	256,38	256,38	100,00%
	32005A09400177	252,94	252,94	100,00%
	32005A09400178	485,89	428,01	88,09%
	32005A09400179	485,74	369,34	76,04%
	32005A09400180	252,36	123,23	48,83%
	32005A09400181	1005,78	926,16	92,08%
	32005A09400182	757,77	734,13	96,88%
	32005A09400183	664,73	459,71	69,16%
	32005A09400184	1398,75	207,30	14,82%
	32005A09400190	400,54	17,94	4,48%
	32005A09400191	201,43	117,49	58,33%
	32005A09400194	413,57	19,22	4,65%
	32005A09400195	302,33	180,67	59,76%
	32005A09400196	706,45	706,19	99,96%
	32005A09400197	71,62	71,62	100,00%
	32005A09400198	1176,26	1158,26	98,47%

Plano Nº 0186A-0606	Referencia Catastral	Superficie (m ²)	Superficie Afectada (m ²)	Porcentaxe Afectada
	32005A09400199	193,66	52,23	26,97%
	32005A09400200	145,71	145,71	100,00%
	32005A09400201	169,72	169,72	100,00%
	32005A09400202	198,42	121,33	61,15%
	32005A09400203	301,95	301,95	100,00%
	32005A09400204	444,08	441,08	99,33%
	32005A09400205	311,92	16,20	5,19%
	32005A09400206	344,23	36,43	10,58%
	32005A09400207	58,66	44,03	75,07%
	32005A09400208	162,56	162,56	100,00%
	32005A09400209	265,64	265,64	100,00%
	32005A09400210	239,22	239,22	100,00%
	32005A09400211	133,41	133,41	100,00%
	32005A09400212	223,79	223,79	100,00%
	32005A09400213	348,22	75,30	21,63%
	32005A09400214	253,35	46,65	18,41%
	32005A09400215	210,42	25,36	12,05%
	32005A09400217	569,19	345,15	60,64%
	32005A09400219	132,93	17,18	12,92%
	32005A09400274	2075,98	990,65	47,72%
	32005A09400275	440,04	70,87	16,10%
	32005A09400276	171,48	82,02	47,83%
	32005A09400277	152,13	123,23	81,00%
	32005A09400278	288,05	288,05	100,00%
	32005A09400279	190,50	190,50	100,00%
	32005A09400280	137,77	137,77	100,00%
	32005A09400281	129,17	126,76	98,13%
	32005A09400282	1784,86	1417,30	79,41%
	32005A09400283	108,94	100,77	92,50%
	32005A09400284	56,18	53,55	95,31%
	32005A09400285	70,37	70,37	100,00%
	32005A09400286	125,10	125,10	100,00%
	32005A09400287	171,88	171,88	100,00%
	32005A09400288	152,13	152,13	100,00%
	32005A09400289	31,15	31,14	100,00%
	32005A09400290	84,27	84,27	100,00%
	32005A09400291	150,78	150,78	100,00%
	32005A09400292	71,56	71,56	100,00%
	32005A09400293	53,01	53,01	100,00%
	32005A09400294	92,12	92,12	100,00%
	32005A09500001	1221,45	107,14	8,77%
	32005A09500002	134,48	134,48	100,00%
	32005A09500003	154,58	154,58	100,00%
	32005A09500005	71,08	71,08	100,00%
	32005A09500006	30,84	30,84	100,00%

Plano Nº 0186A-0606	Referencia Catastral	Superficie (m ²)	Superficie Afectada (m ²)	Porcentaxe Afectada
	32005A09500007	87,16	87,16	100,00%
	32005A09500008	138,75	138,75	100,00%
	32005A09500009	76,48	76,48	100,00%
	32005A09500010	130,53	130,53	100,00%
	32005A09500011	86,38	77,93	90,22%
	32005A09500012	310,70	56,71	18,25%
	32005A09500039	82,44	60,56	73,46%
	32005A09500040	95,18	61,01	64,10%
	32005A09500041	112,17	88,54	78,93%
	32005A09500042	69,12	69,12	100,00%
	32005A09500043	57,34	57,34	100,00%
	32005A09500044	431,53	431,53	100,00%
	32005A09500045	182,21	182,21	100,00%
	32005A09500046	168,32	168,32	100,00%
	32005A09500047	522,69	522,69	100,00%
	32005A09500048	260,16	95,94	36,88%
	32005A09500049	90,11	46,15	51,21%
	32005A09500050	125,92	104,54	83,02%
	32005A09500051	471,23	85,42	18,13%
	32005A09500058	1159,86	66,84	5,76%
	32005A09500059	1315,02	78,87	6,00%
	32005A09500063	378,19	377,77	99,89%
	32005A09500064	280,23	280,23	100,00%
	32005A09500065	1084,90	1084,90	100,00%
	32005A09500066	681,30	674,47	99,00%
	32005A09500067	1032,82	1032,82	100,00%
	32005A09500068	845,31	196,12	23,20%
	32005A09500069	422,64	422,64	100,00%
	32005A09500070	247,26	247,26	100,00%
	32005A09500071	288,77	288,77	100,00%
	32005A09500072	2822,28	1349,08	47,80%
	32005A09500150	527,02	165,24	31,35%
	32005A09500151	127,61	127,61	100,00%
	32005A09500152	139,58	139,58	100,00%
	32005A09500153	122,34	122,34	100,00%
	32005A09500154	163,50	163,50	100,00%
	32005A09500155	638,57	631,26	98,86%
	32005A09500156	582,13	579,56	99,56%
	32005A09500157	1238,00	1024,75	82,77%
	32005A09500158	1489,87	194,30	13,04%
	32005A09500190	1854,16	1824,13	98,38%
	32005A09500247	69,36	6,34	9,14%
	32005A09500248	167,70	150,51	89,75%
	32005A09500256	445,77	38,88	8,72%
	32005A09500272	200,33	106,10	52,96%

Plano Nº 0186A-0606	Referencia Catastral	Superficie (m ²)	Superficie Afectada (m ²)	Porcentaxe Afectada
	32005A09500273	422,64	381,90	90,36%
	32005A09500274	388,44	388,44	100,00%
	32005A09500275	537,08	537,08	100,00%
	32005A09500277	248,84	248,84	100,00%
	32005A09500278	187,43	187,43	100,00%
	32005A09500279	222,65	222,65	100,00%
	32005A09500280	275,60	275,60	100,00%
	32005A09500281	125,75	125,75	100,00%
	32005A09500282	97,06	97,06	100,00%
	32005A09500283	100,47	100,47	100,00%
	32005A09500284	159,40	159,40	100,00%
	32005A09500285	192,21	192,21	100,00%
	32005A09500286	42,77	42,77	100,00%
	32005A09500287	36,17	36,17	100,00%
	32005A09500288	152,77	152,77	100,00%
	32005A09500289	145,26	145,06	99,87%
	32005A09500290	130,98	130,98	100,00%
	32005A09500291	128,40	128,40	100,00%
	32005A09500292	312,08	194,76	62,41%
	32005A09500295	92,37	46,53	50,38%
	32005A09500296	131,18	131,18	100,00%
	32005A09500297	96,04	96,04	100,00%
	32005A09500298	120,06	65,53	54,58%
	32005A09500300	104,78	104,44	99,68%
	32005A09500301	70,27	70,27	100,00%
	32005A09500302	57,20	57,20	100,00%
	32005A09500303	89,72	89,72	100,00%
	32005A09500304	262,00	161,53	61,65%
	32005A09500326	163,64	133,77	81,75%
	32005A09500327	542,72	542,72	100,00%
	32005A09500328	343,82	343,82	100,00%
	32005A09500329	280,56	51,82	18,47%
	32005A09500330	195,88	74,86	38,22%
	32005A09500331	226,28	161,96	71,57%
	32005A09500386	424,60	24,55	5,78%
	32005A09500387	248,36	248,36	100,00%
	32005A09500388	397,18	105,04	26,45%
	32005A09500389	578,78	428,79	74,09%
	32005A09500390	104,35	104,35	100,00%
	32005A09500391	127,94	127,94	100,00%
	32005A09500392	109,97	105,67	96,09%
	32005A09500393	176,14	176,14	100,00%
	32005A09500394	193,02	193,02	100,00%
	32005A09500395	171,85	171,85	100,00%
	32005A09500397	899,51	82,04	9,12%

Plano Nº 0186A-0606	Referencia Catastral	Superficie (m ²)	Superficie Afectada (m ²)	Porcentaxe Afectada
	32005A09500398	130,33	130,33	100,00%
	32005A09500399	115,72	24,46	21,13%
	32005A09500401	274,78	182,25	66,33%
	32005A09500403	404,58	404,58	100,00%
	32005A09500404	285,97	285,97	100,00%
	32005A09500405	302,60	296,32	97,92%
	32005A09500406	513,24	479,58	93,44%
	32005A09500407	215,44	106,52	49,44%
	32005A09500408	183,45	183,30	99,92%
	32005A09500409	163,24	163,24	100,00%
	32005A09500410	151,99	151,99	100,00%
	32005A09500411	145,14	99,91	68,84%
	32005A09500412	116,65	84,36	72,32%
	32005A09500413	171,92	156,45	91,00%
	32005A09500414	379,37	379,38	100,00%
	32005A09500416	297,54	297,51	99,99%
	32005A09500417	334,59	334,59	100,00%
	32005A09500418	165,23	165,23	100,00%
	32005A09500419	47,35	47,35	100,00%
	32005A09500420	156,84	156,84	100,00%
	32005A09500421	275,84	275,84	100,00%
	32005A09500422	135,41	135,41	100,00%
	32005A09500423	898,14	186,19	20,73%
	32005A09500429	204,89	49,76	24,28%
	32005A09500430	229,78	20,58	8,96%
	32005A09500459	406,80	178,85	43,97%
	32005A09500460	352,71	31,00	8,79%
	32005A09500489	388,96	102,92	26,46%
	32005A09500490	243,89	94,01	38,54%
	32005A09500491	195,65	59,58	30,45%
	32005A09500492	132,92	29,05	21,86%
	32005A09500513	128,39	60,71	47,29%
	32005A09500514	122,60	69,18	56,42%
	32005A09500522	775,99	34,26	4,42%
	32005A09500531	233,63	29,29	12,54%
	32005A09500533	143,68	143,59	99,94%
	32005A09500534	118,35	118,35	100,00%
	32005A09500535	93,45	93,45	100,00%
	32005A09500536	231,61	207,04	89,39%
	32005A09500537	121,65	121,62	99,98%
	32005A09500538	94,91	94,91	100,00%
	32005A09500539	325,59	325,59	100,00%
	32005A09500540	210,18	188,43	89,65%
	32005A09500541	205,74	133,15	64,72%
	32005A09500542	710,24	710,24	100,00%

Plano Nº 0186A-0606	Referencia Catastral	Superficie (m ²)	Superficie Afectada (m ²)	Porcentaxe Afectada
	32005A09500543	156,33	156,33	100,00%
	32005A09500544	182,97	182,97	100,00%
	32005A09500545	172,23	141,81	82,34%
	32005A09500546	169,06	9,14	5,41%
	32005A09500549	102,11	72,46	70,96%
	32005A09500550	168,13	133,33	79,30%
	32005A09500551	775,74	775,74	100,00%
	32005A09500552	288,66	288,66	100,00%
	32005A09500553	95,12	95,12	100,00%
	32005A09500554	629,49	629,49	100,00%
	32005A09500555	126,35	126,35	100,00%
	32005A09500556	45,41	45,41	100,00%
	32005A09500557	57,11	57,11	100,00%
	32005A09500558	238,55	238,55	100,00%
	32005A09500559	485,08	290,30	59,85%
	32005A09500560	175,68	120,71	68,71%
	32005A09500561	175,66	71,21	40,54%
	32005A09500562	160,64	160,64	100,00%
	32005A09500563	140,34	140,34	100,00%
	32005A09500564	331,38	43,78	13,21%
	32005A09500565	290,88	270,26	92,91%
	32005A09500567	92,14	5,84	6,34%
	32005A09500568	494,49	285,45	57,73%
	32005A09500569	296,50	188,21	63,48%
	32005A09500570	265,54	163,46	61,56%
	32005A09500571	554,96	424,70	76,53%
	32005A09500572	571,25	523,76	91,69%
	32005A09500573	101,61	101,61	100,00%
	32005A09500574	125,15	24,49	19,57%
	32005A09500575	98,56	42,74	43,36%
	32005A09500576	114,41	41,25	36,06%
	32005A09500577	150,07	65,90	43,91%
	32005A09500578	1100,95	612,72	55,65%
	32005A09500593	470,76	177,66	37,74%
	32005A09500594	177,57	67,49	38,01%
	32005A09500595	213,37	40,94	19,19%
	32005A09500596	49,03	49,03	100,00%
	32005A09500597	531,58	531,58	100,00%
	32005A09500598	47,86	47,86	100,00%
	32005A09500599	242,15	242,15	100,00%
	32005A09500600	421,87	421,87	100,00%
	32005A09500601	344,57	344,57	100,00%
	32005A09500602	179,92	179,92	100,00%
	32005A09500603	193,03	193,03	100,00%
	32005A09500604	835,37	608,90	72,89%

Plano Nº 0186A-0606	Referencia Catastral	Superficie (m ²)	Superficie Afectada (m ²)	Porcentaxe Afectada
	32005A09500605	212,73	212,73	100,00%
	32005A09500606	159,48	159,48	100,00%
	32005A09500610	290,66	76,41	26,29%
	32005A09500611	59,77	33,20	55,54%
	32005A09500612	91,51	53,86	58,86%
	32005A09500613	31,04	25,02	80,60%
	32005A09500621	1451,12	308,10	21,23%
	32005A09500622	67,91	67,91	100,00%
	32005A09500651	1029,81	265,18	25,75%
	32005A09500652	937,58	196,65	20,97%
	32005A09500653	4790,32	4295,68	89,67%
	32005A09500654	679,38	679,38	100,00%
	32005A09500655	374,19	374,18	100,00%
	32005A09500656	173,41	92,42	53,30%
	32005A09500657	78,36	64,95	82,88%
	32005A09500659	140,68	89,62	63,71%
	32005A09500660	411,50	411,50	100,00%
	32005A09500661	59,87	59,87	100,00%
	32005A09500662	90,78	90,78	100,00%
	32005A09500663	147,18	147,18	100,00%
	32005A09500664	85,81	85,81	100,00%
	32005A09500665	289,77	43,93	15,16%
	32005A09500666	891,67	558,78	62,67%
	32005A09500667	275,04	28,79	10,47%
	32005A09500668	347,33	347,33	100,00%
	32005A09500669	110,51	110,51	100,00%
	32005A09500670	150,92	150,92	100,00%
	32005A09500671	150,57	146,43	97,25%
	32005A09500672	176,80	150,14	84,92%
	32005A09500673	117,39	116,64	99,36%
	32005A09500675	242,59	209,33	86,29%
	32005A09500676	644,57	304,43	47,23%
	32005A09500677	791,76	111,59	14,09%
	32005A09500684	112,33	26,24	23,36%
	32005A09501430	2885,44	301,65	10,45%
	32005A09501431	224,07	211,29	94,29%
	32005A09501536	676,94	273,99	40,47%
	32005A09501537	721,94	321,40	44,52%
	32005A09501538	1199,54	1110,61	92,59%
	32005A09501539	522,68	457,13	87,46%
	32005A09501540	238,16	238,16	100,00%
	32005A09501541	852,79	46,65	5,47%
	32005A09501585	1065,23	25,30	2,38%
	32005A09501587	271,06	44,34	16,36%
	32005A09501588	264,39	264,39	100,00%

Plano Nº 0186A-0606	Referencia Catastral	Superficie (m ²)	Superficie Afectada (m ²)	Porcentaxe Afectada
	32005A09501589	477,74	411,11	86,05%
	32005A09501590	427,64	286,88	67,08%
	32005A09501591	132,73	123,90	93,35%
	32005A09501604	306,85	286,38	93,33%
	32005A09501605	490,35	233,84	47,69%
	32005A09501606	531,12	531,12	100,00%
	32005A09501607	228,73	228,73	100,00%
	32005A09501608	322,64	322,64	100,00%
	32005A09501609	58,12	58,12	100,00%
	32005A09501610	113,52	113,52	100,00%
	32005A09501611	57,68	57,68	100,00%
	32005A09501612	106,22	106,22	100,00%
	32005A09501613	285,34	285,34	100,00%
	32005A09501614	251,87	251,87	100,00%
	32005A09501615	316,51	316,51	100,00%
	32005A09501616	150,51	150,51	100,00%
	32005A09501617	318,83	318,83	100,00%
	32005A09501618	232,81	222,16	95,43%
	32005A09501619	100,16	73,31	73,20%
	32005A09501620	73,66	29,44	39,96%
	32005A09501621	401,07	31,28	7,80%
	32005A09501624	271,79	244,58	89,99%
	32005A09501632	196,49	14,89	7,58%
	32005A09501633	405,45	228,92	56,46%
	32005A09501642	151,82	150,82	99,34%
	32005A09501643	195,15	195,15	100,00%
	32005A09501644	214,00	213,82	99,92%
	32005A09501645	257,74	257,74	100,00%
	32005A09501646	238,96	238,96	100,00%
	32005A09501647	226,92	226,92	100,00%
	32005A09501648	136,53	136,53	100,00%
	32005A09501649	562,90	562,90	100,00%
	32005A09501650	50,19	50,19	100,00%
	32005A09501651	36,47	36,47	100,00%
	32005A09501652	134,03	134,03	100,00%
	32005A09501653	60,47	60,47	100,00%
	32005A09501654	74,10	74,10	100,00%
	32005A09501655	197,44	130,23	65,96%
	32005A09501656	284,30	283,45	99,70%
	32005A09501657	447,68	447,68	100,00%
	32005A09501658	297,97	109,93	36,89%
	32005A09501659	369,10	100,90	27,34%
	32005A09501660	716,54	169,78	23,69%
	32005A09501662	420,22	213,28	50,75%
	32005A09501663	348,30	264,77	76,02%

Plano Nº 0186A-0606	Referencia Catastral	Superficie (m ²)	Superficie Afectada (m ²)	Porcentaxe Afectada
	32005A09501664	171,27	171,27	100,00%
	32005A09501665	99,03	99,03	100,00%
	32005A09501666	86,55	86,55	100,00%
	32005A09501667	110,44	110,44	100,00%
	32005A09501668	75,10	75,10	100,00%
	32005A09501669	102,14	101,25	99,12%
	32005A09501670	86,95	86,95	100,00%
	32005A09501671	267,64	235,61	88,03%
	32005A09501672	122,87	122,87	100,00%
	32005A09501673	156,58	116,71	74,54%
	32005A09501674	148,46	148,46	100,00%
	32005A09501678	208,64	19,45	9,32%
	32005A09501679	92,49	17,08	18,47%
	32005A09501683	461,94	25,89	5,60%
	32005A09501701	97,90	96,12	98,19%
	32005A09501702	62,67	62,67	100,00%
	32005A09501703	212,30	193,38	91,09%
	32005A09501704	26,65	24,90	93,41%
	32005A09501707	20,83	10,28	49,37%
	32005A09501729	166,16	76,28	45,90%
	32005A09501730	138,21	76,96	55,69%
	32005A09501731	135,97	81,51	59,94%
	32005A09501732	68,55	68,55	100,00%
	32005A09501733	114,81	114,81	100,00%
	32005A09501734	351,05	351,05	100,00%
	32005A09501735	152,40	152,40	100,00%
	32005A09501736	262,33	128,28	48,90%
	32005A09501738	458,85	458,85	100,00%
	32005A09501739	113,42	113,42	100,00%
	32005A09501740	70,37	70,37	100,00%
	32005A09501741	79,58	79,58	100,00%
	32005A09501742	369,45	369,45	100,00%
	32005A09501743	184,89	184,89	100,00%
	32005A09501744	150,25	84,49	56,23%
	32005A09501745	213,86	213,86	100,00%
	32005A09501746	278,44	278,44	100,00%
	32005A09501747	92,19	92,19	100,00%
	32005A09501748	84,70	84,70	100,00%
	32005A09501749	163,82	160,02	97,68%
	32005A09501750	121,49	120,24	98,97%
	32005A09501751	179,49	174,33	97,12%
	32005A09501752	343,14	327,05	95,31%
	32005A09501753	214,21	214,21	100,00%
	32005A09501754	116,53	116,53	100,00%
	32005A09501755	126,22	126,22	100,00%

Plano Nº 0186A-0606	Referencia Catastral	Superficie (m ²)	Superficie Afectada (m ²)	Porcentaxe Afectada
	32005A09501756	141,22	141,19	99,97%
	32005A09501758	133,03	128,61	96,68%
	32005A09501759	130,53	130,53	100,00%
	32005A09501762	206,01	32,22	15,64%
	32005A09501763	118,81	42,96	36,16%
	32005A09501765	567,89	514,56	90,61%
	32005A09501766	292,89	245,98	83,98%
	32005A09501767	348,67	293,21	84,09%
	32005A09501768	115,80	115,80	100,00%
	32005A09501769	144,46	144,46	100,00%
	32005A09501770	316,77	316,77	100,00%
	32005A09501771	509,56	497,11	97,56%
	32005A09501772	514,33	428,03	83,22%
	32005A09501773	100,57	100,57	100,00%
	32005A09501774	54,10	54,10	100,00%
	32005A09501775	55,65	55,65	100,00%
	32005A09501776	74,24	74,24	100,00%
	32005A09501777	128,57	128,57	100,00%
	32005A09501778	88,21	63,47	71,96%
	32005A09501779	192,10	101,70	52,94%
	32005A09501780	357,11	190,31	53,29%
	32005A09501781	319,45	222,28	69,58%
	32005A09501782	200,36	10,87	5,43%
	32005A09501783	157,47	92,34	58,64%
	32005A09501784	241,57	209,20	86,60%
	32005A09501785	328,24	328,24	100,00%
	32005A09501859	309,99	64,82	20,91%
	32005A09501860	279,98	31,12	11,12%
	32005A09501861	163,48	108,10	66,13%
	32005A09501862	211,14	56,94	26,97%
	32005A09501863	742,79	80,60	10,85%
	32005A09502369	710,42	148,27	20,87%
	32005A09502371	363,09	60,46	16,65%
	32005A09502372	263,21	263,21	100,00%
	32005A09502373	279,37	279,37	100,00%
	32005A09502374	269,46	79,38	29,46%
	32005A09502375	185,26	74,01	39,95%
	32005A09502376	217,76	131,20	60,25%
	32005A09502377	171,92	148,31	86,27%
	32005A09502378	50,69	50,69	100,00%
	32005A09502379	332,80	332,80	100,00%
	32005A09502380	113,00	113,00	100,00%
	32005A09502381	26,60	26,60	100,00%
	32005A09502382	37,82	37,82	100,00%
	32005A09502383	36,04	36,04	100,00%

Plano Nº 0186A-0606	Referencia Catastral	Superficie (m ²)	Superficie Afectada (m ²)	Porcentaxe Afectada
	32005A09502384	36,34	36,34	100,00%
	32005A09502385	42,88	42,88	100,00%
	32005A09502386	95,17	95,17	100,00%
	32005A09502387	278,86	119,15	42,73%
	32005A09502401	298,69	71,08	23,80%
	32005A09502404	254,83	91,90	36,06%
	32005A09502405	367,90	219,02	59,53%
	32005A09502406	127,14	127,14	100,00%
	32005A09502407	142,50	142,50	100,00%
	32005A09502408	102,53	102,53	100,00%
	32005A09502409	227,85	227,85	100,00%
	32005A09502410	228,86	228,86	100,00%
	32005A09502411	70,51	70,51	100,00%
	32005A09502412	34,15	34,15	100,00%
	32005A09502413	31,75	31,75	100,00%
	32005A09502414	38,69	38,69	100,00%
	32005A09502415	108,27	108,27	100,00%
	32005A09502416	113,48	113,48	100,00%
	32005A09502417	161,52	161,52	100,00%
	32005A09502418	256,46	256,46	100,00%
	32005A09502419	306,86	290,92	94,80%
	32005A09502420	396,61	396,61	100,00%
	32005A09502421	86,36	86,36	100,00%
	32005A09502422	116,09	116,09	100,00%
	32005A09502423	129,79	129,79	100,00%
	32005A09502424	283,94	283,94	100,00%
	32005A09502425	132,43	132,43	100,00%
	32005A09502426	390,68	358,96	91,88%
	32005A09502427	184,06	175,39	95,29%
	32005A09502428	143,52	143,52	100,00%
	32005A09502429	215,46	170,15	78,97%
	32005A09502430	516,63	516,63	100,00%
	32005A09502431	579,62	567,45	97,90%
	32005A09502432	930,42	377,57	40,58%
	32005A09502438	330,28	27,91	8,45%
	32005A09502449	71,34	58,19	81,56%
	32005A09502450	46,13	46,13	100,00%
	32005A09502451	318,45	316,50	99,39%
	32005A09502453	355,34	14,85	4,18%
	32005A09502454	458,60	84,22	18,37%
	32005A09502455	132,71	69,29	52,22%
	32005A09503050	138,97	138,97	100,00%
	32005A09503052	520,23	466,72	89,71%
	32005A09503054	100,78	95,22	94,48%
	32005A09503076	204,31	160,00	78,31%

Plano Nº 0186A-0606	Referencia Catastral	Superficie (m ²)	Superficie Afectada (m ²)	Porcentaje Afectada
	32005A09503080	1088,86	939,85	86,31%
	32005A09503081	2774,38	787,06	28,37%
	32005A09600002	366,27	175,84	48,01%
	32005A09600003	39,72	36,38	91,59%
	32005A09600004	154,72	122,50	79,17%
	32005A09600005	138,03	126,46	91,62%
	32005A09600006	389,55	389,55	100,00%
	32005A09600007	207,00	100,88	48,74%
	32005A09600008	164,28	100,07	60,92%
	32005A09600009	140,76	140,76	100,00%
	32005A09600010	169,27	146,61	86,62%
	32005A09600011	178,73	178,73	100,00%
	32005A09600012	127,30	127,30	100,00%
	32005A09600013	67,70	37,02	54,68%
	32005A09600014	70,82	27,39	38,67%
	32005A09600031	645,33	239,90	37,17%
	32005A09600032	329,48	229,59	69,68%
	32005A09600034	73,33	73,33	100,00%
	32005A09600035	50,16	50,16	100,00%
	32005A09600036	74,41	74,41	100,00%
	32005A09600037	70,87	70,87	100,00%
	32005A09600038	153,07	148,51	97,02%
	32005A09600039	135,19	129,83	96,03%
	32005A09600040	137,15	137,15	100,00%
	32005A09600041	118,47	99,77	84,22%
	32005A09600042	199,00	168,57	84,71%
	32005A09600043	177,60	163,16	91,87%
	32005A09600044	257,86	257,86	100,00%
	32005A09600045	517,43	508,47	98,27%
	32005A09600046	137,68	137,68	100,00%
	32005A09600047	288,31	201,32	69,83%
	32005A09600048	262,71	20,79	7,91%
	32005A09600049	106481,39	14449,62	13,57%
	32005A09600050	207,22	199,90	96,46%
	32005A09600051	148,27	148,27	100,00%
	32005A09600052	310,54	310,54	100,00%
	32005A09600053	205,22	205,22	100,00%
	32005A09600054	142,70	142,70	100,00%
	32005A09600055	200,93	161,83	80,54%
	32005A09600056	297,52	97,27	32,69%
	32005A09600057	271,38	257,99	95,07%
	32005A09600058	222,82	214,01	96,05%
	32005A09600059	344,26	124,95	36,30%
	32005A09600061	407,61	374,55	91,89%
	32005A09600062	228,09	213,56	93,63%

Plano Nº 0186A-0606	Referencia Catastral	Superficie (m ²)	Superficie Afectada (m ²)	Porcentaxe Afectada
	32005A09600063	191,32	191,32	100,00%
	32005A09600064	653,84	424,18	64,87%
	32005A09600065	145,13	48,63	33,51%
	32005A09600106	2875,07	70,17	2,44%
	32005A09600107	471,70	471,70	100,00%
	32005A09600108	481,44	100,63	20,90%
	32005A09600130	89809,41	11031,27	12,28%
	32005A09600168	350,01	44,92	12,83%
	32005A09600169	100,89	100,89	100,00%
	32005A09600170	147,59	125,31	84,90%
	32005A09600242	329,00	140,65	42,75%
	32005A09600243	212,78	212,78	100,00%
	32005A09600244	174,76	174,76	100,00%
	32005A09600245	108,88	108,88	100,00%
	32005A09600246	116,97	116,97	100,00%
	32005A09600247	71,35	71,35	100,00%
	32005A09600248	53,24	53,24	100,00%
	32005A09600249	46,14	46,14	100,00%
	32005A09600250	215,31	215,31	100,00%
	32005A09600251	153,79	153,78	100,00%
	32005A09600252	254,99	254,99	100,00%
	32005A09600253	96,05	96,05	100,00%
	32005A09600254	127,15	127,15	100,00%
	32005A09600255	66,52	66,06	99,31%
	32005A09600256	185,18	33,11	17,88%
	32005A09600268	306,23	94,32	30,80%
	32005A09600269	437,31	437,30	100,00%
	32005A09600270	150,95	150,95	100,00%
	32005A09600271	114,86	114,86	100,00%
	32005A09600272	342,36	342,36	100,00%
	32005A09600273	88,88	88,88	100,00%
	32005A09600274	55,03	37,84	68,76%
	32005A09600351	91,58	31,45	34,34%
	32005A09600356	111,78	58,93	52,72%
	32005A09600358	47,93	46,20	96,40%
	32005A09600359	125,97	69,36	55,06%
	32005A09600360	156,12	109,53	70,16%
	32005A09600361	136,45	97,92	71,77%
	32005A09600401	73,33	63,24	86,24%
	32005A09600402	115,35	114,62	99,37%
	32005A09600403	137,23	137,23	100,00%
	32005A09600404	274,23	274,23	100,00%
	32005A09600405	325,01	325,01	100,00%
	32005A09600406	154,89	120,26	77,64%
	32005A09600407	162,16	33,92	20,92%

Plano Nº 0186A-0606	Referencia Catastral	Superficie (m ²)	Superficie Afectada (m ²)	Porcentaxe Afectada
	32005A09600408	391,70	98,16	25,06%
	32005A09600409	284,55	93,56	32,88%
	32005A09600410	127,98	127,30	99,47%
	32005A09600411	114,65	114,65	100,00%
	32005A09600412	690,62	690,62	100,00%
	32005A09600413	342,03	339,12	99,15%
	32005A09600414	203,42	203,42	100,00%
	32005A09600415	157,82	157,82	100,00%
	32005A09600416	161,71	161,71	100,00%
	32005A09600417	134,73	134,73	100,00%
	32005A09600418	241,96	241,96	100,00%
	32005A09600419	143,08	133,35	93,20%
	32005A09600420	137,79	137,79	100,00%
	32005A09600421	120,38	120,38	100,00%
	32005A09600422	179,83	179,83	100,00%
	32005A09600423	78,91	78,91	100,00%
	32005A09600424	108,18	108,18	100,00%
	32005A09600425	82,05	82,05	100,00%
	32005A09600426	90,83	90,83	100,00%
	32005A09600427	343,86	343,86	100,00%
	32005A09600428	189,90	189,90	100,00%
	32005A09600429	117,21	96,60	82,42%
	32005A09600430	142,59	100,92	70,78%
	32005A09600434	155,69	18,73	12,03%
	32005A09600435	158,79	16,14	10,16%
	32005A09600436	224,74	171,59	76,35%
	32005A09600437	266,96	73,11	27,38%
	32005A09600438	73,63	73,63	100,00%
	32005A09600439	61,70	61,70	100,00%
	32005A09600440	325,90	34,86	10,70%
	32005A09600441	154,98	48,36	31,20%
	32005A09600480	821,18	92,46	11,26%
	32005A09600481	73,56	73,56	100,00%
	32005A14300023	429,04	189,17	44,09%
	32005A14300024	141,28	141,28	100,00%
	32005A14300025	189,13	180,14	95,25%
	32005A14300026	57,70	57,70	100,00%
	32005A14300031	181,83	21,44	11,79%
	32005A14300034	163,73	15,41	9,41%
	32005A14300035	129,10	13,47	10,44%
	32005A14300039	286,08	173,65	60,70%
	32005A14300040	105,94	105,94	100,00%
	32005A14300041	351,73	351,73	100,00%
	32005A14300042	206,59	206,59	100,00%
	32005A14300043	108,70	108,70	100,00%

Plano Nº 0186A-0606	Referencia Catastral	Superficie (m ²)	Superficie Afectada (m ²)	Porcentaxe Afectada
	32005A14300044	256,56	256,56	100,00%
	32005A14300045	243,75	243,75	100,00%
	32005A14300046	229,28	95,66	41,72%
	32005A14300047	594,52	568,84	95,68%
	32005A14300049	686,43	43,33	6,31%
	32005A14300554	49166,18	6101,03	12,41%
	32005A14300634	9056,94	498,40	5,50%
	32005A14300637	1299,31	59,61	4,59%
	32005A14300638	284,22	271,75	95,61%
	32005A14300639	236,50	236,50	100,00%
	32005A14300640	520,52	520,52	100,00%
	32005A14300641	275,86	275,86	100,00%
	32005A14300642	157,81	157,81	100,00%
	32005A14300643	131,10	130,86	99,82%
	32005A14300644	330,33	252,05	76,30%
	32005A14300646	372,01	208,30	55,99%
	32005A14300702	110,48	44,72	40,47%
	32005A14300705	155,93	155,93	100,00%
	32005A14300706	185,09	185,09	100,00%
	32005A14300707	289,67	280,54	96,85%
	32005A14300708	253,36	253,36	100,00%
	32005A14300709	137,68	137,68	100,00%
	32005A14300710	343,65	262,06	76,26%
	32005A14300711	299,84	286,06	95,40%
	32005A14300712	310,55	310,55	100,00%
	32005A14300713	223,47	223,47	100,00%
	32005A14300714	265,14	265,14	100,00%
	32005A14300715	223,84	199,48	89,12%
	32005A14300716	88,80	46,15	51,97%
	32005A14300717	321,74	321,74	100,00%
	32005A14300718	303,19	303,19	100,00%
	32005A14300719	290,48	290,48	100,00%
	32005A14300720	382,65	353,36	92,35%
	32005A14300721	624,30	514,21	82,37%
	32005A14300722	382,31	119,82	31,34%
	32005A14300733	103,14	71,97	69,78%
	32005A14300734	401,89	53,13	13,22%
	32005A14300735	285,04	70,63	24,78%
	32005A14300738	190,92	168,66	88,34%
	32005A14300739	432,26	369,21	85,41%
	32005A14300740	153,11	85,09	55,58%
	32005A14300741	281,39	281,39	100,00%
	32005A14300742	240,48	240,48	100,00%
	32005A14300743	219,03	219,03	100,00%
	32005A14300744	176,17	176,17	100,00%

Plano Nº 0186A-0606	Referencia Catastral	Superficie (m ²)	Superficie Afectada (m ²)	Porcentaxe Afectada
	32005A14300745	167,59	167,58	100,00%
	32005A14300746	230,22	206,69	89,78%
	32005A14300747	244,19	244,19	100,00%
	32005A14300748	440,02	376,80	85,63%
	32005A14300749	804,96	804,96	100,00%
	32005A14300750	553,90	553,90	100,00%
	32005A14300751	542,06	542,06	100,00%
	32005A14300753	1209,02	634,28	52,46%
	32005A14300754	129,62	129,62	100,00%
	32005A14300755	153,41	102,95	67,11%
	32005A14300756	145,15	4,55	3,14%
	32005A14300758	727,38	142,69	19,62%
	32005A14300762	237,88	103,41	43,47%
	32005A14300763	245,27	114,91	46,85%
	32005A14300764	567,21	94,50	16,66%
	32005A14300766	575,58	102,66	17,84%
	32005A14300767	797,19	139,28	17,47%
	32005A14300768	1407,24	70,05	4,98%
	32005A14300775	165,97	52,63	31,71%
	32005A14300776	146,21	58,29	39,87%
	32005A14300777	158,38	69,93	44,15%
	32005A14300786	623,36	187,36	30,06%
	32005A14300787	2156,20	1231,39	57,11%
	32005A14300788	566,27	566,25	100,00%
	32005A14300798	114,83	11,92	10,38%
	32005A14300799	101,55	20,40	20,08%
	32005A14300800	185,42	57,52	31,02%
	32005A14300801	174,84	72,70	41,58%
	32005A14300802	125,42	58,58	46,70%
	32005A14300803	163,06	96,47	59,16%
	32005A14300804	180,40	102,51	56,82%
	32005A14300805	168,02	103,97	61,88%
	32005A14300806	167,52	167,52	100,00%
	32005A14300807	499,82	360,71	72,17%
	32005A14300808	406,23	269,31	66,29%
	32005A14300809	570,96	570,96	100,00%
	32005A14300810	1471,26	946,97	64,36%
	32005A14300953	185,81	58,98	31,74%
	32005A15300001	192,74	191,34	99,28%
	32005A15300002	261,61	203,92	77,94%
	32005A15300003	413,65	124,77	30,16%
	32005A15300004	1674,95	67,31	4,02%
	32005A15300005	202,04	199,86	98,92%
	32005A15300006	322,16	41,52	12,89%
	32005A15300163	296,04	36,48	12,32%

Plano Nº 0186A-0606	Referencia Catastral	Superficie (m ²)	Superficie Afectada (m ²)	Porcentaxe Afectada
	32005A15300183	353,10	57,86	16,39%
	32005A15300186	430,43	422,50	98,16%
	32005A15300187	283,88	283,88	100,00%
	32005A15300188	242,51	242,51	100,00%
	32005A15300189	367,45	290,44	79,04%
	32005A15300190	226,77	16,81	7,41%
	32005A15300191	1076,94	1076,94	100,00%
	32005A15300192	184,24	184,24	100,00%
	32005A15300193	205,33	205,33	100,00%
	32005A15300194	601,72	514,65	85,53%
	32005A15300195	513,39	468,19	91,20%
	32005A15300196	616,37	616,37	100,00%
	32005A15300197	175,96	91,34	51,91%
	32005A15300198	143,24	59,67	41,66%
	32005A15300199	224,11	54,98	24,53%
	32005A15300200	194,03	9,81	5,05%
	32005A15300201	253,87	29,86	11,76%
	32005A15300203	777,17	723,65	93,11%
	32005A15300204	510,44	510,44	100,00%
	32005A15300205	114,56	114,56	100,00%
	32005A15300206	158,80	158,80	100,00%
	32005A15300207	209,32	209,32	100,00%
	32005A15300208	102,45	102,45	100,00%
	32005A15300209	102,80	102,80	100,00%
	32005A15300210	416,38	416,38	100,00%
	32005A15300211	236,65	176,67	74,65%
	32005A15300222	235,99	56,22	23,82%
	32005A15300223	433,43	177,71	41,00%
	32005A15300224	366,02	181,65	49,63%
	32005A15300225	389,67	270,84	69,50%
	32005A15300226	105,79	105,79	100,00%
	32005A15300227	154,09	154,09	100,00%
	32005A15300228	171,07	171,07	100,00%
	32005A15300229	167,76	167,76	100,00%
	32005A15300230	297,20	290,48	97,74%
	32005A15300231	256,55	255,40	99,55%
	32005A15300232	215,15	215,15	100,00%
	32005A15300233	110,95	110,95	100,00%
	32005A15300234	75,30	75,30	100,00%
	32005A15300235	104,71	104,71	100,00%
	32005A15300236	89,14	89,14	100,00%
	32005A15300237	132,80	132,80	100,00%
	32005A15300238	297,51	297,51	100,00%
	32005A15300239	80,83	80,83	100,00%
	32005A15300240	65,50	65,50	100,00%

Plano Nº 0186A-0606	Referencia Catastral	Superficie (m ²)	Superficie Afectada (m ²)	Porcentaxe Afectada
	32005A15300241	86,89	86,89	100,00%
	32005A15300242	226,81	222,08	97,91%
	32005A15300243	252,13	48,72	19,32%
	32005A15300244	188,43	129,90	68,94%
	32005A15300245	184,27	143,58	77,92%
	32005A15300246	803,05	539,27	67,15%
	32005A15300247	877,16	177,26	20,21%
	32005A15300252	262,25	46,77	17,84%
	32005A15300253	187,34	9,61	5,13%
	32005A15300257	545,19	476,37	87,38%
	32005A15300259	295,50	248,08	83,95%
	32005A15300260	430,16	60,76	14,13%
	32005A15300261	549,57	549,57	100,00%
	32005A15300262	50,55	50,55	100,00%
	32005A15300263	54,35	54,35	100,00%
	32005A15300264	55,54	55,54	100,00%
	32005A15300265	135,65	135,64	100,00%
	32005A15300266	228,16	228,16	100,00%
	32005A15300267	204,50	204,50	100,00%
	32005A15300268	250,96	250,96	100,00%
	32005A15300269	496,74	496,74	100,00%
	32005A15300270	237,42	237,42	100,00%
	32005A15300271	432,73	297,17	68,67%
	32005A15300272	210,61	166,46	79,04%
	32005A15300275	1468,59	487,76	33,21%
	32005A15300352	505,91	288,27	56,98%
	32005A15300353	238,37	226,56	95,05%
	32005A15300354	232,10	232,10	100,00%
	32005A15300355	489,14	489,14	100,00%
	32005A15300356	199,22	199,22	100,00%
	32005A15300357	346,54	346,54	100,00%
	32005A15300358	206,63	206,63	100,00%
	32005A15300359	321,81	321,81	100,00%
	32005A15300360	725,22	51,48	7,10%
	32005A15300361	1051,39	1030,38	98,00%
	32005A15300362	941,37	378,95	40,25%
	32005A15300365	1043,20	399,31	38,28%
	32005A50100023	1633,78	589,58	36,09%
	32005A50100024	669,32	341,50	51,02%
	32005A50100025	1198,74	1001,85	83,57%
	32005A50100026	665,07	665,07	100,00%
	32005A50100028	796,70	371,09	46,58%
	32005A50100029	763,79	328,94	43,07%
	32005A50100030	780,01	382,13	48,99%
	32005A50100031	977,76	334,64	34,23%

Plano Nº 0186A-0606	Referencia Catastral	Superficie (m ²)	Superficie Afectada (m ²)	Porcentaxe Afectada
	32005A50100032	789,27	696,92	88,30%
	32005A50100033	849,32	47,00	5,53%
	32005A50100040	1050,18	1050,18	100,00%
	32005A50100041	851,09	99,92	11,74%
	32005A50100043	777,77	91,40	11,75%
	32005A50100046	1347,39	60,76	4,51%
	32005A50100047	664,20	47,42	7,14%
	32005A50100048	597,69	50,52	8,45%
	32005A50100049	807,17	65,53	8,12%
	32005A50100050	250,33	250,33	100,00%
	32005A50100051	1090,85	108,27	9,92%
	32005A50100055	1468,72	27,66	1,88%
	32005A50100057	545,54	154,48	28,32%
	32005A50100058	618,28	131,92	21,34%
	32005A50100059	678,87	72,40	10,67%
	32005A50100060	1302,81	489,86	37,60%
	32005A50100061	1003,98	1001,41	99,74%
	32005A50100062	595,73	595,73	100,00%
	32005A50100063	1549,68	1212,70	78,26%
	32005A50100064	230,58	230,58	100,00%
	32005A50100065	1746,36	655,79	37,55%
	32005A50100068	2612,53	232,62	8,90%
	32005A50100112	605,61	64,21	10,60%
	32005A50100113	958,06	905,20	94,48%
	32005A50100114	1184,89	705,22	59,52%
	32005A50100115	411,90	411,90	100,00%
	32005A50100116	1635,40	104,06	6,36%
	32005A50100117	2341,33	1174,99	50,18%
	32005A50100118	241,54	241,54	100,00%
	32005A50100119	854,32	854,32	100,00%
	32005A50100120	1493,53	419,03	28,06%
	32005A50100121	1446,01	66,88	4,63%
	32005A50100122	1282,31	1226,28	95,63%
	32005A50100123	848,93	848,93	100,00%
	32005A50100124	1429,40	1429,39	100,00%
	32005A50100125	2208,49	2001,70	90,64%
	32005A50100131	342,31	65,55	19,15%
	32005A50100132	937,95	47,77	5,09%
	32005A50100147	1106,56	154,33	13,95%
	32005A50100148	845,21	446,49	52,83%
	32005A50100149	741,35	650,30	87,72%
	32005A50100150	234,41	234,41	100,00%
	32005A50100151	941,31	411,76	43,74%
	32005A50100153	735,88	26,73	3,63%
	32005A50100154	251,01	251,01	100,00%

Plano Nº 0186A-0606	Referencia Catastral	Superficie (m ²)	Superficie Afectada (m ²)	Porcentaje Afectada
	32005A50100155	551,41	486,88	88,30%
	32005A50100156	439,10	103,03	23,46%
	32005A50100157	463,65	211,66	45,65%
	32005A50100159	1696,21	638,02	37,61%
	32005A50100160	1845,25	1784,48	96,71%
	32005A50100161	932,26	443,48	47,57%
	32005A50100202	610,29	515,70	84,50%
	32005A50100204	1422,97	1080,72	75,95%
	32005A50100205	1499,62	246,22	16,42%
	32005A50100206	2839,58	2063,86	72,68%
	32005A50100207	2073,63	1514,79	73,05%
	32005A50100208	1161,50	67,56	5,82%
	32005A50100215	2137,13	111,59	5,22%
	32005A50100216	1523,98	1481,14	97,19%
	32005A50100217	962,86	155,99	16,20%
	32005A50100218	1758,07	887,60	50,49%
	32005A50100220	217,27	68,96	31,74%
	32005A50100221	1292,94	1292,94	100,00%
	32005A50100222	1015,01	992,81	97,81%
	32005A50100227	1391,77	1264,11	90,83%
	32005A50100228	1805,01	1725,06	95,57%
	32005A50100229	543,35	543,35	100,00%
	32005A50100230	990,47	427,93	43,21%
	32005A50100231	1545,28	123,33	7,98%
	32005A50100232	1021,14	996,05	97,54%
	32005A50100233	5057,96	3086,80	61,03%
	32005A50100234	1318,91	1267,18	96,08%
	32005A50100239	1754,36	1700,05	96,90%
	32005A50100240	1108,88	632,99	57,08%
	32005A50100257	1454,33	394,76	27,14%
	32005A50100258	369,84	100,16	27,08%
	32005A50100259	3003,41	2925,92	97,42%
	32005A50100266	2848,08	1611,80	56,59%
	32005A50100268	1216,00	1172,07	96,39%
	32005A50100269	1305,14	1302,94	99,83%
	32005A50100272	2073,94	1017,93	49,08%
	32005A50100342	2223,22	1794,84	80,73%
	32005A50100346	974,25	120,28	12,35%
	32005A50100347	1431,08	433,74	30,31%
	32005A50100348	1263,13	1262,68	99,96%
	32005A50100349	2189,04	1548,11	70,72%
	32005A50100351	829,32	828,19	99,86%
	32005A50100352	1248,34	1137,54	91,12%
	32005A50100354	1099,85	321,37	29,22%
	32005A50100355	682,18	193,74	28,40%

Plano Nº 0186A-0606	Referencia Catastral	Superficie (m ²)	Superficie Afectada (m ²)	Porcentaxe Afectada
	32005A50100356	1486,62	1378,78	92,75%
	32005A50100357	1031,65	1025,69	99,42%
	32005A50100358	1659,33	1636,16	98,60%
	32005A50100359	989,92	60,25	6,09%
	32005A50100420	1223,27	1100,46	89,96%
	32005A50100421	2183,69	360,34	16,50%
	32005A50100423	1151,30	917,65	79,71%
	32005A50100424	750,45	479,83	63,94%
	32005A50100425	447,77	447,77	100,00%
	32005A50100426	1399,05	1223,42	87,45%
	32005A50100427	688,67	589,61	85,62%
	32005A50100428	1249,92	1170,53	93,65%
	32005A50100429	1742,46	473,90	27,20%
	32005A50100430	1312,84	1256,45	95,70%
	32005A50100431	1712,30	1019,05	59,51%
	32005A50100434	881,70	870,98	98,78%
	32005A50100435	682,47	603,45	88,42%
	32005A50100436	742,50	396,46	53,40%
	32005A50100437	621,74	195,83	31,50%
	32005A50100438	1972,48	29,12	1,48%
	32005A50100471	1483,77	684,41	46,13%
	32005A50100472	1429,66	179,96	12,59%
	32005A50100475	1979,01	591,79	29,90%
	32005A50100476	1026,62	801,62	78,08%
	32005A50100477	1253,46	1167,16	93,11%
	32005A50100478	645,57	637,04	98,68%
	32005A50100479	734,82	510,91	69,53%
	32005A50100480	1451,88	207,16	14,27%
	32005A50100483	1480,65	258,79	17,48%
	32005A50100488	380,32	134,71	35,42%
	32005A50100489	357,97	119,54	33,39%
	32005A50100494	372,35	180,18	48,39%
	32005A50100495	394,38	236,01	59,84%
	32005A50100496	784,00	556,31	70,96%
	32005A50100497	670,31	520,11	77,59%
	32005A50100498	2496,26	898,67	36,00%
	32005A50100499	835,94	832,59	99,60%
	32005A50100500	952,04	952,04	100,00%
	32005A50100501	979,94	979,95	100,00%
	32005A50100502	590,60	590,60	100,00%
	32005A50100503	1043,73	1021,33	97,85%
	32005A50100504	639,04	519,33	81,27%
	32005A50100505	628,86	611,09	97,18%
	32005A50100506	185,61	185,61	100,00%
	32005A50100507	234,27	234,27	100,00%

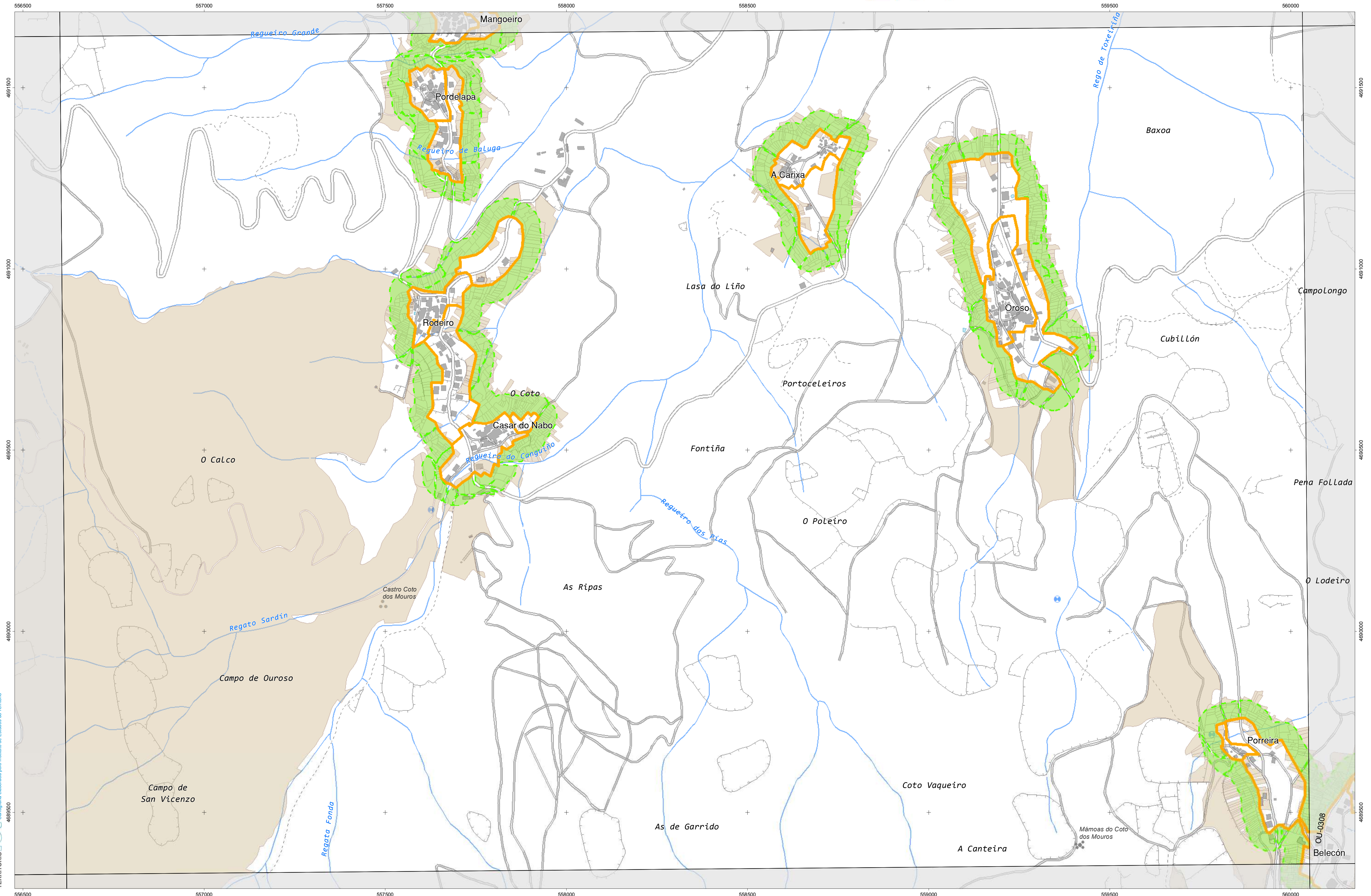
Plano Nº 0186A-0606	Referencia Catastral	Superficie (m ²)	Superficie Afectada (m ²)	Porcentaxe Afectada
	32005A50100508	371,13	370,23	99,76%
	32005A50100509	299,40	299,40	100,00%
	32005A50100510	283,30	283,30	100,00%
	32005A50100511	999,84	446,26	44,63%
	32005A50100513	973,94	12,01	1,23%
	32005A50100514	1951,99	282,79	14,49%
	32005A50100515	2526,14	954,80	37,80%
	32005A50100516	1755,80	1515,19	86,30%
	32005A50100517	1807,52	346,99	19,20%
	32005A50100518	1200,37	36,55	3,04%
	32005A50100532	217,53	28,07	12,90%
	32005A50100533	280,52	280,52	100,00%
	32005A50100539	2458,55	279,23	11,36%
	32005A50100540	1896,91	1188,95	62,68%
	32005A50100541	2668,00	2415,49	90,54%
	32005A50100542	1653,73	97,59	5,90%
	32005A50105042	818,35	55,89	6,83%
	32005A50105072	465,63	102,39	21,99%
	32005A50105073	344,12	344,12	100,00%
	32005A50105074	134,36	134,36	100,00%
	32005A50105075	117,48	114,71	97,64%
	32005A50105076	150,03	57,48	38,31%
	32005A50105083	106,29	52,23	49,13%
	32005A50105084	438,81	17,52	3,99%
	32005A50105124	505,49	104,47	20,67%
	32005A50105125	324,12	254,02	78,37%
	32005A50105126	224,61	224,61	100,00%
	32005A50105127	65,37	65,37	100,00%
	32005A50105128	294,05	294,05	100,00%
	32005A50105129	164,68	164,68	100,00%
	32005A50105132	398,08	89,00	22,36%
	32005A50105133	280,34	170,77	60,91%
	32005A50105134	295,15	107,17	36,31%
	32005A50105200	91,94	8,75	9,52%
	32005A50105201	50,12	9,69	19,33%
	32005A50105205	75,58	17,98	23,80%
	32005A50105206	50,94	12,38	24,30%
	32005A50105207	93,08	14,45	15,52%
	32005A50105208	121,39	14,77	12,17%
	32005A50105251	372,56	327,95	88,03%
	32005A50105252	213,41	213,41	100,00%
	32005A50105253	282,92	261,17	92,31%
	32005A50105254	131,77	131,77	100,00%
	32005A50105255	123,74	123,74	100,00%
	32005A50105256	109,45	109,45	100,00%

Plano Nº 0186A-0606	Referencia Catastral	Superficie (m ²)	Superficie Afectada (m ²)	Porcentaxe Afectada
	32005A50105257	565,86	542,69	95,91%
	32005A50105258	162,51	162,51	100,00%
	32005A50105259	377,52	377,52	100,00%
	32005A50105260	223,59	223,59	100,00%
	32005A50105261	195,45	47,17	24,13%
	32005A50105264	162,06	79,63	49,13%
	32005A50105265	175,20	175,20	100,00%
	32005A50105266	135,69	94,58	69,70%
	32005A50105267	263,93	84,10	31,86%
	32005A50105269	67,26	10,59	15,75%
	32005A50105270	162,89	55,01	33,77%
	32005A50105273	32,13	17,16	53,40%
	32005A50105274	194,38	62,31	32,05%
	32005A50105278	82,25	42,81	52,04%
	32005A50105279	188,65	70,88	37,57%
	32005A50105285	134,71	105,31	78,18%
	32005A50105286	332,25	109,48	32,95%
	32005A50105287	147,25	147,25	100,00%
	32005A50105288	48,68	48,53	99,69%
	32005A50105289	54,75	54,33	99,22%
	32005A50105453	789,78	260,88	33,03%
	32005A50105466	267,47	58,47	21,86%
	32005A50105467	147,67	63,53	43,02%
	32005A50105474	179,23	99,67	55,61%
	32005A50105475	218,78	180,41	82,46%
	32005A50105487	246,89	42,46	17,20%
	32005A50105488	219,70	195,10	88,80%
	32005A50105489	369,81	369,81	100,00%
	32005A50105490	341,80	341,80	100,00%
	32005A50105491	314,35	314,35	100,00%
	32005A50105493	467,65	357,56	76,46%
	32005A50105494	297,89	277,58	93,18%
	32005A50105495	228,53	197,16	86,27%
	32005A50105496	207,38	167,74	80,89%
	32005A50105497	205,28	205,28	100,00%
	32005A50105498	412,56	372,00	90,17%
	32005A50105499	324,53	288,63	88,94%
	32005A50105500	210,90	210,90	100,00%
	32005A50105501	357,90	357,91	100,00%
	32005A50105502	772,44	635,53	82,28%
	32005A50105503	705,57	614,09	87,04%
	32005A50105507	652,26	634,15	97,22%
	32005A50105508	237,32	237,32	100,00%
	32005A50105509	313,23	313,23	100,00%
	32005A50105510	249,05	57,39	23,04%

Plano Nº 0186A-0606	Referencia Catastral	Superficie (m ²)	Superficie Afectada (m ²)	Porcentaxe Afectada
	32005A50105511	291,93	291,93	100,00%
	32005A50105512	337,94	280,31	82,95%
	32005A50105513	415,19	332,26	80,03%
	32005A50105514	1408,16	1275,25	90,56%
	32005A50105532	76,21	14,76	19,37%
	32005A50105533	125,97	111,44	88,46%
	32005A50105534	86,85	86,85	100,00%
	32005A50105535	178,23	178,23	100,00%
	32005A50105536	41,86	41,86	100,00%
	32005A50105537	179,11	179,11	100,00%
	32005A50105538	73,66	73,66	100,00%
	32005A50105539	94,08	94,08	100,00%
	32005A50105540	110,23	30,05	27,26%
	32005A50105541	368,79	217,92	59,09%
	32005A50105542	470,78	263,47	55,97%
	32005A50105544	225,40	100,78	44,71%
	32005A50105545	181,96	25,42	13,97%
	32005A50105546	70,49	70,49	100,00%
	32005A50105547	97,25	97,25	100,00%
	32005A50105551	496,70	72,98	14,69%
	32005A50105596	166,31	101,37	60,95%
	32005A50105597	90,70	90,03	99,26%
	32005A50105598	110,13	110,13	100,00%
	32005A50105599	173,28	173,28	100,00%
	32005A50105600	20,65	20,65	100,00%
	32005A50105601	20,65	20,65	100,00%
	32005A50105602	33,35	33,35	100,00%
	32005A50105603	32,82	32,82	100,00%
	32005A50105604	12,49	12,49	100,00%
	32005A50105605	13,83	13,83	100,00%
	32005A50105606	166,04	166,04	100,00%
	32005A50105607	229,33	229,33	100,00%
	32005A50105608	54,82	54,82	100,00%
	32005A50105609	64,41	64,41	100,00%
	32005A50105610	179,69	179,69	100,00%
	32005A50105611	75,32	75,32	100,00%
	32005A50105612	42,96	42,96	100,00%
	32005A50105613	22,23	22,23	100,00%
	32005A50105614	36,25	36,25	100,00%
	32005A50105615	105,64	105,65	100,00%
	32005A50105616	19,86	19,86	100,00%
	32005A50105617	19,97	19,96	100,00%
	32005A50105618	24,37	24,37	100,00%
	32005A50105619	25,65	25,65	100,00%
	32005A50105620	145,50	145,50	100,00%

Plano Nº 0186A-0606	Referencia Catastral	Superficie (m ²)	Superficie Afectada (m ²)	Porcentaxe Afectada
	32005A50105621	98,84	98,84	100,00%
	32005A50105622	61,84	61,84	100,00%
	32005A50105623	178,21	178,21	100,00%
	32005A50105624	128,78	128,78	100,00%
	32005A50105625	30,26	30,26	100,00%
	32005A50105626	19,99	19,99	100,00%
	32005A50105627	27,96	27,96	100,00%
	32005A50105628	42,77	42,77	100,00%
	32005A50105629	25,31	25,31	100,00%
	32005A50105630	29,24	29,24	100,00%
	32005A50105631	32,30	32,30	100,00%
	32005A50105632	20,65	20,65	100,00%
	32005A50105633	21,17	21,17	100,00%
	32005A50105634	36,32	36,32	100,00%
	32005A50105635	15,40	15,40	100,00%
	32005A50105636	32,35	32,35	100,00%
	32005A50105637	11,40	11,40	100,00%
	32005A50105638	20,93	20,93	100,00%
	32005A50105639	26,45	26,45	100,00%
	32005A50105671	52,69	52,51	99,65%
	32005A50105672	52,77	52,77	100,00%
	32005A50105673	27,42	27,43	100,00%
	32005A50105674	192,03	192,03	100,00%
	32005A50105675	74,11	74,11	100,00%
	32005A50105676	31,72	31,72	100,00%
	32005A50105677	172,64	172,64	100,00%
	32005A50105678	54,79	54,79	100,00%
	32005A50105679	76,94	76,94	100,00%
	32005A50105680	63,83	63,82	100,00%
	32005A50105681	19,25	19,25	100,00%
	32005A50105682	18,92	18,92	100,00%
	32005A50105683	19,32	19,32	100,00%
	32005A50105684	18,99	18,99	100,00%
	32005A50105685	19,80	19,80	100,00%
	32005A50105686	19,45	19,45	100,00%
	32005A50105687	203,94	203,94	100,00%
	32005A50105688	51,45	51,45	100,00%
	32005A50105689	80,33	80,33	100,00%
	32005A50105690	102,16	102,16	100,00%
	32005A50105691	79,45	79,45	100,00%
	32005A50105692	129,56	129,56	100,00%
	32005A50105693	120,58	120,58	100,00%
	32005A50105694	70,12	70,12	100,00%
	32005A50105695	23,56	23,56	100,00%
	32005A50105696	45,03	45,03	100,00%

Plano Nº 0186A-0606	Referencia Catastral	Superficie (m²)	Superficie Afectada (m²)	Porcentaxe Afectada
	32005A50105697	69,46	69,46	100,00%
	32005A50105698	117,52	117,52	100,00%
	32005A50105699	78,05	78,05	100,00%
	32005A50105700	42,16	42,16	100,00%
	32005A50105705	486,49	414,59	85,22%
	32005A50105706	238,03	10,27	4,32%
	32005A50105710	77,85	77,85	100,00%
	32005A50105864	399,86	399,86	100,00%
	32005A50105867	223,72	223,72	100,00%
	32005A50105869	504,05	382,64	75,91%
	32005A50105878	392,24	30,46	7,77%
	32005A50110270	1344,93	423,71	31,50%



CARTOGRAFÍA DAS FAIXAS SECUNDARIAS DE XESTIÓN DE BIOMASA

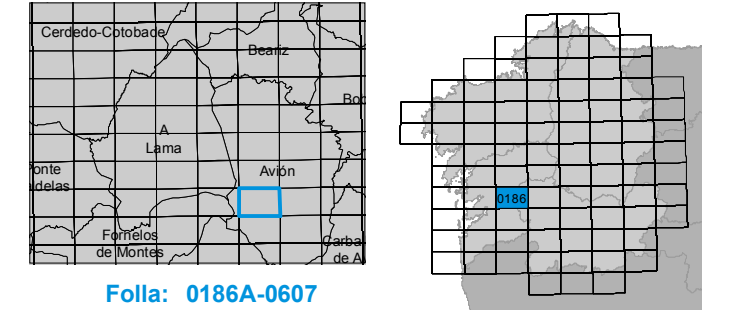
- Parcelas afectadas
- Faixa Protección 50m
- Delimitación Automática
- Solo de Nucleo Rural
- Solo Urbano
- Solo Urbanizable

Parcelas afectadas por faixas de 50 metros entorno a núcleos

Coordenadas das esquinas da folla

UTM ED50 Fuso 29		Xeográficas ETRS89	
x	y	Longitude	Latitude
1	556726,8	4691857,4	-8:18:45,0 42:22:30,0
2	560157,2	4691885,9	-8:16:15,0 42:22:30,0
3	560177,0	4689572,7	-8:16:15,0 42:21:15,0
4	556745,5	4689544,1	-8:18:45,0 42:21:15,0

Proxección U.T.M. Fuso 29
 Elipsóide GRS80
 Sistema de referencia ETRS89



Plano Nº 0186A-0607	Referencia Catastral	Superficie (m ²)	Superficie Afectada (m ²)	Porcentaxe Afectada
	000102000NG68G	276,62	276,62	100,00%
	000105500NG68G	414,90	408,01	98,34%
	000500300NG58H	33,25	33,25	100,00%
	000603400NG68G	26,21	26,21	100,00%
	000806400NG59A	360,66	58,77	16,30%
	001000300NG59A	354,40	28,79	8,12%
	001400300NG59A	9,98	9,98	100,00%
	001803700NG59A	11,89	11,89	100,00%
	001803800NG59A	146,49	146,49	100,00%
	001803900NG59A	72,60	47,96	66,05%
	001804000NG59A	172,84	172,84	100,00%
	002000100NG59A	57,97	57,97	100,00%
	002000400NG59A	14,96	14,96	100,00%
	32005A02800304	143,13	25,78	18,01%
	32005A02800307	88,46	37,65	42,56%
	32005A02800311	195,05	67,79	34,75%
	32005A02800312	211,96	184,09	86,85%
	32005A02800313	139,60	139,60	100,00%
	32005A02800314	104,20	104,20	100,00%
	32005A02800315	88,33	88,33	100,00%
	32005A02800316	203,25	136,71	67,27%
	32005A02800317	173,53	82,62	47,61%
	32005A02800318	148,62	148,62	100,00%
	32005A02800319	150,75	144,92	96,13%
	32005A02800320	120,80	26,93	22,29%
	32005A02800321	124,21	120,41	96,93%
	32005A02800322	398,22	97,21	24,41%
	32005A02800332	487,17	11,68	2,40%
	32005A02800394	409,47	227,42	55,54%
	32005A02800395	156,22	156,22	100,00%
	32005A02800396	377,97	37,56	9,94%
	32005A02800397	219,68	126,06	57,38%
	32005A02800399	205,00	4,02	1,96%
	32005A02800400	316,21	273,16	86,39%
	32005A02800401	140,92	51,93	36,85%
	32005A02800402	200,69	200,69	100,00%
	32005A02800403	313,45	313,45	100,00%
	32005A02800404	88,71	42,73	48,17%
	32005A02800405	70,42	14,83	21,06%
	32005A02800406	261,02	210,83	80,77%
	32005A02800407	105,43	51,27	48,63%
	32005A02800408	1068,76	996,35	93,23%
	32005A02800409	322,62	322,62	100,00%
	32005A02800410	614,21	567,44	92,39%
	32005A02800411	325,33	305,20	93,81%

Plano Nº 0186A-0607	Referencia Catastral	Superficie (m ²)	Superficie Afectada (m ²)	Porcentaxe Afectada
	32005A02800412	150,96	150,96	100,00%
	32005A02800413	90,86	90,86	100,00%
	32005A02800414	231,15	124,94	54,05%
	32005A02800417	66,71	28,29	42,41%
	32005A02800418	80,15	46,06	57,47%
	32005A02800421	58,92	10,53	17,87%
	32005A02800422	70,10	9,18	13,09%
	32005A02800423	161,41	161,41	100,00%
	32005A02800424	817,28	657,52	80,45%
	32005A02800425	245,67	245,67	100,00%
	32005A02800426	371,83	371,83	100,00%
	32005A02800427	250,10	250,10	100,00%
	32005A02800428	382,21	353,82	92,57%
	32005A02800429	221,50	220,76	99,67%
	32005A02800430	244,82	239,32	97,75%
	32005A02800431	288,57	281,14	97,42%
	32005A02800432	148,13	139,85	94,41%
	32005A02800433	416,27	389,33	93,53%
	32005A02800434	106,40	92,47	86,91%
	32005A02800435	94,31	94,31	100,00%
	32005A02800436	769,45	757,07	98,39%
	32005A02800437	80,87	80,87	100,00%
	32005A02800438	60,59	60,59	100,00%
	32005A02800439	85,72	85,72	100,00%
	32005A02800445	117,33	117,33	100,00%
	32005A02800446	342,69	335,58	97,93%
	32005A02800453	55,91	41,33	73,93%
	32005A02800454	52,12	52,12	100,00%
	32005A02800455	37,63	37,63	100,00%
	32005A02800456	47,88	47,88	100,00%
	32005A02800457	217,05	217,05	100,00%
	32005A02800458	27,73	27,73	100,00%
	32005A02800459	9,90	9,90	100,00%
	32005A02800460	10,71	10,71	100,00%
	32005A02800461	13,96	13,96	100,00%
	32005A02800462	58,75	58,75	100,00%
	32005A02800463	99,57	99,57	100,00%
	32005A02800464	121,42	121,42	100,00%
	32005A02800465	50,37	50,37	100,00%
	32005A02800466	36,79	36,79	100,00%
	32005A02800467	23,00	23,00	100,00%
	32005A02800468	15,91	15,16	95,25%
	32005A02800469	18,01	11,45	63,61%
	32005A02800470	35,71	14,77	41,37%
	32005A02800471	46,97	29,12	62,00%

Plano Nº 0186A-0607	Referencia Catastral	Superficie (m ²)	Superficie Afectada (m ²)	Porcentaxe Afectada
	32005A02800487	118,22	112,72	95,35%
	32005A02800488	117,45	111,66	95,07%
	32005A02800489	86,16	71,14	82,57%
	32005A02800490	62,81	62,81	100,00%
	32005A02800491	93,29	93,29	100,00%
	32005A02800492	89,70	89,70	100,00%
	32005A02800493	81,94	70,21	85,68%
	32005A02800494	38,76	24,88	64,19%
	32005A02800495	31,23	31,23	100,00%
	32005A02800496	53,64	53,64	100,00%
	32005A02800497	74,87	74,87	100,00%
	32005A02800498	110,36	110,36	100,00%
	32005A02800499	91,90	91,90	100,00%
	32005A02800500	123,80	123,80	100,00%
	32005A02800501	139,84	139,84	100,00%
	32005A02800502	123,55	123,55	100,00%
	32005A02800503	109,91	109,34	99,47%
	32005A02800504	78,63	78,63	100,00%
	32005A02800505	46,16	46,16	100,00%
	32005A02800506	38,01	38,01	100,00%
	32005A02800507	1189,28	1031,63	86,74%
	32005A02800508	82,34	82,34	100,00%
	32005A02800509	43,58	43,58	100,00%
	32005A02800510	39,13	39,13	100,00%
	32005A02800511	95,38	95,38	100,00%
	32005A02800512	27,72	27,72	100,00%
	32005A02800513	34,53	34,53	100,00%
	32005A02800572	526,75	455,27	86,43%
	32005A02800573	817,13	702,80	86,01%
	32005A02800574	467,31	455,15	97,40%
	32005A02800575	229,29	136,12	59,36%
	32005A02800577	3928,83	27,50	0,70%
	32005A02800584	1535,58	1174,84	76,51%
	32005A02800585	177,25	177,25	100,00%
	32005A02800586	318,84	318,84	100,00%
	32005A02800587	423,14	370,33	87,52%
	32005A02800588	366,29	310,35	84,73%
	32005A02800589	546,77	298,13	54,53%
	32005A02800590	584,69	483,49	82,69%
	32005A02800591	620,25	516,07	83,20%
	32005A02800592	412,86	230,73	55,89%
	32005A02800593	336,52	336,52	100,00%
	32005A02800594	309,11	309,11	100,00%
	32005A02800595	360,07	210,61	58,49%
	32005A02800596	361,61	314,66	87,02%

Plano Nº 0186A-0607	Referencia Catastral	Superficie (m ²)	Superficie Afectada (m ²)	Porcentaxe Afectada
	32005A02800597	1358,97	975,26	71,76%
	32005A02800598	230,54	230,54	100,00%
	32005A02800599	255,20	47,73	18,70%
	32005A02800600	352,26	197,50	56,07%
	32005A02800601	494,31	279,69	56,58%
	32005A02800602	411,39	204,05	49,60%
	32005A02800603	754,10	306,36	40,63%
	32005A02800604	576,28	31,62	5,49%
	32005A02800605	694,41	567,87	81,78%
	32005A02800610	298,90	114,96	38,46%
	32005A02800611	52,18	52,18	100,00%
	32005A02800625	219,54	5,22	2,38%
	32005A02800626	436,89	365,34	83,62%
	32005A02800627	201,37	117,75	58,48%
	32005A02800628	232,04	160,71	69,26%
	32005A02800629	318,28	273,30	85,87%
	32005A02800630	229,52	225,00	98,03%
	32005A02800631	228,09	228,09	100,00%
	32005A02800632	1950,95	1716,27	87,97%
	32005A02800633	124,55	60,34	48,44%
	32005A02800634	145,24	53,20	36,63%
	32005A02800637	76,43	61,95	81,06%
	32005A02800638	137,76	12,95	9,40%
	32005A02800647	249,19	17,53	7,03%
	32005A02800648	263,01	59,44	22,60%
	32005A02800649	247,20	85,16	34,45%
	32005A02800650	489,42	267,28	54,61%
	32005A02800651	159,52	159,51	100,00%
	32005A02800652	114,42	114,43	100,00%
	32005A02800653	93,07	93,07	100,00%
	32005A02800654	37,01	37,01	100,00%
	32005A02800655	118,70	118,70	100,00%
	32005A02800656	399,47	399,47	100,00%
	32005A02800657	125,43	125,43	100,00%
	32005A02800658	89,92	53,99	60,04%
	32005A02800659	87,33	23,52	26,93%
	32005A02800660	361,79	24,55	6,78%
	32005A02800661	54,73	27,13	49,57%
	32005A02800662	129,22	128,12	99,15%
	32005A02800663	172,10	172,10	100,00%
	32005A02800664	170,79	170,79	100,00%
	32005A02800665	126,72	98,77	77,94%
	32005A02800666	191,74	185,98	96,99%
	32005A02800667	180,05	180,05	100,00%
	32005A02800668	174,15	174,15	100,00%

Plano Nº 0186A-0607	Referencia Catastral	Superficie (m ²)	Superficie Afectada (m ²)	Porcentaxe Afectada
	32005A02800669	167,03	167,03	100,00%
	32005A02800670	177,89	177,89	100,00%
	32005A02800671	177,70	177,70	100,00%
	32005A02800672	240,60	240,60	100,00%
	32005A02800673	405,89	298,51	73,54%
	32005A02800674	484,34	48,83	10,08%
	32005A02800684	112,61	27,64	24,54%
	32005A02800686	125,01	18,36	14,69%
	32005A02800687	205,61	205,46	99,93%
	32005A02800688	73,40	73,40	100,00%
	32005A02800689	73,85	73,85	100,00%
	32005A02800690	119,39	119,39	100,00%
	32005A02800691	453,54	228,83	50,45%
	32005A02800693	788,04	18,07	2,29%
	32005A02800694	217,42	216,14	99,41%
	32005A02800695	249,15	249,15	100,00%
	32005A02800696	253,75	253,75	100,00%
	32005A02800697	41,04	41,04	100,00%
	32005A02800698	45,54	45,54	100,00%
	32005A02800699	49,23	49,22	100,00%
	32005A02800700	431,36	387,73	89,88%
	32005A02800701	182,42	182,40	99,99%
	32005A02800702	115,83	18,99	16,40%
	32005A02800705	487,26	368,92	75,71%
	32005A02800706	49,07	7,14	14,55%
	32005A02800717	564,25	154,02	27,30%
	32005A02800718	420,17	175,65	41,80%
	32005A02800734	1246,50	238,93	19,17%
	32005A02800735	392,50	380,70	96,99%
	32005A02800737	688,50	283,30	41,15%
	32005A02800738	174,62	32,15	18,41%
	32005A02800739	226,71	226,71	100,00%
	32005A02800740	117,99	117,99	100,00%
	32005A02800741	165,67	165,67	100,00%
	32005A02800742	829,73	827,67	99,75%
	32005A02800743	201,00	201,00	100,00%
	32005A02800744	230,54	229,07	99,36%
	32005A02800745	195,61	134,33	68,67%
	32005A02800754	252,13	103,23	40,94%
	32005A02800755	464,35	360,07	77,54%
	32005A02800756	44,77	44,77	100,00%
	32005A02800757	765,34	765,29	99,99%
	32005A02800762	90,37	89,10	98,60%
	32005A02800763	93,24	93,23	99,99%
	32005A02800764	80,53	80,53	100,00%

Plano Nº 0186A-0607	Referencia Catastral	Superficie (m ²)	Superficie Afectada (m ²)	Porcentaxe Afectada
	32005A02800765	139,39	139,39	100,00%
	32005A02800766	245,63	245,63	100,00%
	32005A02800767	501,72	496,20	98,90%
	32005A02800768	158,66	158,66	100,00%
	32005A02800769	27,66	27,66	100,00%
	32005A02800770	15,29	15,29	100,00%
	32005A02800771	100,97	100,94	99,97%
	32005A02800772	131,17	81,56	62,18%
	32005A02800773	140,09	43,91	31,34%
	32005A02800774	57,95	14,21	24,52%
	32005A02800777	66,57	5,22	7,84%
	32005A02800783	125,62	33,86	26,95%
	32005A02800784	321,13	315,37	98,21%
	32005A02800785	73,31	73,31	100,00%
	32005A02800786	90,68	90,68	100,00%
	32005A02800787	298,85	298,85	100,00%
	32005A02800788	160,75	160,75	100,00%
	32005A02800789	180,69	180,69	100,00%
	32005A02800790	129,94	129,94	100,00%
	32005A02800791	980,32	282,22	28,79%
	32005A02800792	439,68	192,08	43,68%
	32005A02800793	283,97	283,97	100,00%
	32005A02800794	166,05	166,05	100,00%
	32005A02800795	427,86	419,45	98,03%
	32005A02800796	430,36	224,61	52,19%
	32005A02800797	361,95	205,93	56,90%
	32005A02800798	85,14	10,74	12,61%
	32005A02800799	288,53	168,67	58,46%
	32005A02800800	253,73	87,54	34,50%
	32005A02800801	697,40	49,09	7,04%
	32005A02800809	256,15	28,87	11,27%
	32005A02800815	141,30	125,89	89,10%
	32005A02800822	604,72	536,35	88,69%
	32005A02800823	347,18	314,68	90,64%
	32005A02800824	257,63	254,10	98,63%
	32005A02800825	393,76	357,61	90,82%
	32005A02800826	413,11	376,57	91,16%
	32005A02800827	209,52	198,69	94,83%
	32005A02800828	375,25	366,49	97,66%
	32005A02800829	199,97	186,92	93,47%
	32005A02800830	1069,42	1062,08	99,31%
	32005A02800831	48,47	41,25	85,11%
	32005A02800832	527,61	527,60	100,00%
	32005A02800833	88,25	88,25	100,00%
	32005A02800834	376,19	225,77	60,01%

Plano Nº 0186A-0607	Referencia Catastral	Superficie (m ²)	Superficie Afectada (m ²)	Porcentaxe Afectada
	32005A02800835	567,83	558,99	98,44%
	32005A02800836	253,42	253,43	100,00%
	32005A02800837	421,97	421,97	100,00%
	32005A02800838	374,55	374,55	100,00%
	32005A02800839	179,05	170,97	95,49%
	32005A02800840	192,57	175,77	91,28%
	32005A02800841	214,10	197,48	92,23%
	32005A02800842	398,42	364,90	91,59%
	32005A02800843	682,76	569,42	83,40%
	32005A02800844	138,10	106,05	76,79%
	32005A02800845	85,83	61,76	71,95%
	32005A02800846	65,65	45,57	69,41%
	32005A02800847	47,62	33,19	69,70%
	32005A02800848	46,11	35,81	77,65%
	32005A02800849	122,04	115,77	94,86%
	32005A02800850	83,17	83,17	100,00%
	32005A02800851	168,92	168,92	100,00%
	32005A02800852	221,74	184,92	83,40%
	32005A02800854	104,26	100,75	96,63%
	32005A02800855	340,52	340,52	100,00%
	32005A02800856	182,72	182,72	100,00%
	32005A02800857	168,86	168,86	100,00%
	32005A02800859	1533,01	574,86	37,50%
	32005A02800860	215,31	215,31	100,00%
	32005A02800861	97,84	97,84	100,00%
	32005A02800862	103,71	103,71	100,00%
	32005A02800863	132,18	132,18	100,00%
	32005A02800864	130,19	130,19	100,00%
	32005A02800865	49,73	49,73	100,00%
	32005A02800866	127,93	127,93	100,00%
	32005A02800867	585,86	585,86	100,00%
	32005A02800868	113,89	113,89	100,00%
	32005A02800869	85,80	85,80	100,00%
	32005A02800870	1508,33	1044,29	69,23%
	32005A02800871	246,38	149,30	60,60%
	32005A02800872	196,36	112,12	57,10%
	32005A02800873	161,46	88,88	55,05%
	32005A02800874	184,07	83,46	45,34%
	32005A02800875	344,11	23,62	6,86%
	32005A02800885	1453,45	1270,33	87,40%
	32005A02800886	197,39	105,54	53,47%
	32005A02800891	192,20	109,33	56,88%
	32005A02800892	119,35	119,35	100,00%
	32005A02800893	153,58	153,58	100,00%
	32005A02800894	74,11	74,11	100,00%

Plano Nº 0186A-0607	Referencia Catastral	Superficie (m ²)	Superficie Afectada (m ²)	Porcentaxe Afectada
	32005A02800895	148,13	148,13	100,00%
	32005A02800896	51,93	51,93	100,00%
	32005A02800897	59,06	9,19	15,56%
	32005A02800905	71,58	28,33	39,58%
	32005A02800906	141,91	141,72	99,87%
	32005A02800907	159,00	159,00	100,00%
	32005A02800908	204,33	204,33	100,00%
	32005A02800909	319,26	209,89	65,74%
	32005A02800911	75,46	12,84	17,02%
	32005A02800912	419,47	328,45	78,30%
	32005A02800913	106,84	90,57	84,78%
	32005A02800914	89,00	89,00	100,00%
	32005A02800915	71,10	71,10	100,00%
	32005A02800916	72,86	72,86	100,00%
	32005A02800917	157,54	157,54	100,00%
	32005A02800918	332,91	332,91	100,00%
	32005A02800919	101,79	101,79	100,00%
	32005A02800920	100,15	100,16	100,00%
	32005A02800921	122,85	122,85	100,00%
	32005A02800922	44,11	44,11	100,00%
	32005A02800923	46,61	46,61	100,00%
	32005A02800924	91,55	91,55	100,00%
	32005A02800925	436,60	434,00	99,41%
	32005A02800926	223,96	28,20	12,59%
	32005A02800927	295,62	208,68	70,59%
	32005A02800928	120,69	17,54	14,53%
	32005A02800939	40,30	20,01	49,65%
	32005A02800940	71,17	70,26	98,72%
	32005A02800941	245,98	13,69	5,57%
	32005A02800942	270,36	16,79	6,21%
	32005A02800943	104,33	77,13	73,92%
	32005A02800944	32,69	32,69	100,00%
	32005A02800945	34,66	34,66	100,00%
	32005A02800946	23,75	23,75	100,00%
	32005A02800947	261,84	216,98	82,87%
	32005A02800948	165,57	136,19	82,26%
	32005A02800949	67,15	45,00	67,02%
	32005A02800950	70,77	70,77	100,00%
	32005A02800951	395,39	372,78	94,28%
	32005A02800952	317,08	22,79	7,19%
	32005A02801039	170,21	137,20	80,60%
	32005A02801040	144,25	110,79	76,81%
	32005A02801041	114,78	83,48	72,73%
	32005A02801042	178,40	126,85	71,10%
	32005A02801043	387,15	304,96	78,77%

Plano Nº 0186A-0607	Referencia Catastral	Superficie (m ²)	Superficie Afectada (m ²)	Porcentaxe Afectada
	32005A02801044	95,98	95,98	100,00%
	32005A02801045	92,17	92,17	100,00%
	32005A02801046	87,31	87,31	100,00%
	32005A02801047	155,35	155,35	100,00%
	32005A02801048	126,02	126,02	100,00%
	32005A02801049	219,69	209,63	95,42%
	32005A02801050	143,55	123,84	86,27%
	32005A02801051	120,01	66,28	55,23%
	32005A02801052	96,56	96,56	100,00%
	32005A02801053	195,87	151,41	77,30%
	32005A02801054	136,30	60,74	44,56%
	32005A02801055	140,82	140,82	100,00%
	32005A02801056	145,81	102,20	70,09%
	32005A02801057	203,90	147,99	72,58%
	32005A02801058	572,32	278,97	48,74%
	32005A02801060	133,93	49,29	36,80%
	32005A02801061	275,12	62,54	22,73%
	32005A02801062	90,95	5,10	5,61%
	32005A02801063	492,96	447,43	90,76%
	32005A02801064	81,82	81,82	100,00%
	32005A02801065	98,30	98,30	100,00%
	32005A02801066	207,39	207,39	100,00%
	32005A02801067	157,02	97,19	61,90%
	32005A02801068	111,59	111,59	100,00%
	32005A02801069	127,57	127,57	100,00%
	32005A02801070	114,44	114,44	100,00%
	32005A02801071	164,33	164,33	100,00%
	32005A02801073	135,98	135,98	100,00%
	32005A02801074	144,76	144,76	100,00%
	32005A02801076	82,79	82,79	100,00%
	32005A02801077	56,45	56,45	100,00%
	32005A02801078	47,18	47,18	100,00%
	32005A02801079	49,71	49,71	100,00%
	32005A02801080	48,98	48,98	100,00%
	32005A02801081	90,14	90,13	100,00%
	32005A02801082	79,35	79,35	100,00%
	32005A02801083	79,88	79,88	100,00%
	32005A02801084	303,56	257,09	84,69%
	32005A02801085	335,71	335,71	100,00%
	32005A02801086	137,92	137,92	100,00%
	32005A02801087	132,38	132,38	100,00%
	32005A02801088	139,02	139,02	100,00%
	32005A02801089	45,35	45,35	100,00%
	32005A02801090	49,74	49,74	100,00%
	32005A02801091	57,52	57,52	100,00%

Plano Nº 0186A-0607	Referencia Catastral	Superficie (m ²)	Superficie Afectada (m ²)	Porcentaxe Afectada
	32005A02801092	131,39	131,39	100,00%
	32005A02801093	164,95	164,95	100,00%
	32005A02801094	146,20	146,20	100,00%
	32005A02801095	134,37	134,37	100,00%
	32005A02801096	257,75	257,75	100,00%
	32005A02801097	66,00	20,19	30,60%
	32005A02801098	33,26	32,64	98,13%
	32005A02801100	77,02	52,08	67,62%
	32005A02801101	68,48	61,22	89,40%
	32005A02801102	57,01	57,01	100,00%
	32005A02801103	48,09	48,09	100,00%
	32005A02801104	78,28	78,28	100,00%
	32005A02801105	50,20	47,13	93,89%
	32005A02801106	67,50	28,88	42,79%
	32005A02801107	95,67	7,64	7,99%
	32005A02801109	278,99	22,47	8,05%
	32005A02801114	316,52	156,11	49,32%
	32005A02801115	163,72	163,73	100,00%
	32005A02801116	164,14	164,14	100,00%
	32005A02801117	306,22	116,28	37,97%
	32005A02801156	234,82	125,30	53,36%
	32005A02801157	356,20	356,20	100,00%
	32005A02801158	501,31	396,05	79,00%
	32005A02801170	1802,13	265,40	14,73%
	32005A02801171	107,35	107,19	99,85%
	32005A02801172	282,40	282,40	100,00%
	32005A02801173	168,18	168,18	100,00%
	32005A02801174	189,72	189,72	100,00%
	32005A02801175	426,88	414,01	96,98%
	32005A02801177	320,35	293,91	91,75%
	32005A02801178	361,62	317,75	87,87%
	32005A02801179	1064,50	922,68	86,68%
	32005A02801180	463,52	463,52	100,00%
	32005A02801181	234,85	234,85	100,00%
	32005A02801182	118,29	118,29	100,00%
	32005A02801183	106,73	106,73	100,00%
	32005A02801184	102,76	101,62	98,89%
	32005A02801185	133,65	126,91	94,95%
	32005A02801186	173,64	154,62	89,04%
	32005A02801187	193,27	167,78	86,81%
	32005A02801188	257,07	191,08	74,33%
	32005A02801189	299,28	213,67	71,39%
	32005A02801190	296,64	200,93	67,74%
	32005A02801191	367,95	287,57	78,16%
	32005A02801195	1009,35	938,83	93,01%

Plano Nº 0186A-0607	Referencia Catastral	Superficie (m ²)	Superficie Afectada (m ²)	Porcentaxe Afectada
	32005A02801196	573,86	573,86	100,00%
	32005A02801197	406,50	406,50	100,00%
	32005A02801198	186,70	186,70	100,00%
	32005A02801199	907,60	907,60	100,00%
	32005A02801200	1013,77	920,89	90,84%
	32005A02801201	195,82	193,27	98,69%
	32005A02801202	333,60	330,33	99,02%
	32005A02801203	122,04	110,30	90,38%
	32005A02801204	65,81	60,70	92,24%
	32005A02801205	424,55	424,55	100,00%
	32005A02801206	235,31	227,31	96,60%
	32005A02801207	273,71	205,96	75,25%
	32005A02801208	814,89	814,89	100,00%
	32005A02801209	196,02	196,02	100,00%
	32005A02801210	210,85	210,85	100,00%
	32005A02801211	174,19	174,19	100,00%
	32005A02801212	167,75	167,75	100,00%
	32005A02801213	489,66	469,37	95,86%
	32005A02801214	172,49	154,80	89,74%
	32005A02801217	347,61	15,29	4,40%
	32005A02801218	76,15	61,59	80,89%
	32005A02801226	649,04	40,04	6,17%
	32005A02801247	249,12	24,65	9,90%
	32005A02801248	132,60	130,44	98,37%
	32005A02801249	573,33	439,25	76,61%
	32005A02801250	129,86	127,35	98,06%
	32005A02801252	175,97	136,59	77,62%
	32005A02801253	185,41	183,17	98,79%
	32005A02801254	92,38	92,38	100,00%
	32005A02801255	127,72	86,04	67,37%
	32005A02801256	183,17	179,65	98,08%
	32005A02801257	146,88	146,88	100,00%
	32005A02801258	109,96	109,96	100,00%
	32005A02801259	102,75	102,75	100,00%
	32005A02801260	94,60	94,60	100,00%
	32005A02801265	239,54	239,54	100,00%
	32005A02801266	173,73	170,76	98,29%
	32005A02801267	266,74	240,03	89,99%
	32005A02801268	258,77	211,49	81,73%
	32005A02801269	325,33	299,88	92,18%
	32005A02801270	316,51	316,42	99,97%
	32005A02801271	363,60	363,59	100,00%
	32005A02801272	189,93	189,93	100,00%
	32005A02801273	107,52	107,52	100,00%
	32005A02801274	266,42	266,42	100,00%

Plano Nº 0186A-0607	Referencia Catastral	Superficie (m ²)	Superficie Afectada (m ²)	Porcentaxe Afectada
	32005A02801275	680,62	680,61	100,00%
	32005A02801276	182,81	152,03	83,17%
	32005A02801277	307,87	307,87	100,00%
	32005A02801278	109,38	109,38	100,00%
	32005A02801279	181,34	176,04	97,07%
	32005A02801280	241,57	203,28	84,15%
	32005A02801281	149,47	18,20	12,18%
	32005A02801282	210,59	172,62	81,97%
	32005A02801287	1966,38	46,49	2,36%
	32005A02801288	203,84	55,43	27,19%
	32005A02801289	107,81	45,69	42,38%
	32005A02801299	220,97	61,25	27,72%
	32005A02801300	117,53	117,54	100,00%
	32005A02801301	78,15	70,70	90,46%
	32005A02801302	187,02	187,02	100,00%
	32005A02801303	476,92	224,99	47,17%
	32005A02801322	108,80	33,14	30,46%
	32005A02801323	48,24	48,24	100,00%
	32005A02801324	33,28	33,28	100,00%
	32005A02801325	52,86	52,86	100,00%
	32005A02801326	534,59	526,11	98,41%
	32005A02801327	114,47	114,47	100,00%
	32005A02801328	72,64	72,64	100,00%
	32005A02801329	52,32	52,32	100,00%
	32005A02801330	126,06	80,06	63,51%
	32005A02801348	674729,47	2157,52	0,32%
	32005A02801400	173,32	171,86	99,16%
	32005A02801402	526,41	145,82	27,70%
	32005A07100007	1072,57	986,80	92,00%
	32005A07100009	142,02	142,02	100,00%
	32005A07100010	231,87	193,10	83,28%
	32005A07100011	67,54	67,54	100,00%
	32005A07100012	39,63	39,63	100,00%
	32005A07100013	46,91	46,91	100,00%
	32005A07100014	45,59	45,59	100,00%
	32005A07100015	42,26	42,26	100,00%
	32005A07100016	47,14	47,14	100,00%
	32005A07100017	98,78	98,78	100,00%
	32005A07100018	117,12	117,12	100,00%
	32005A07100019	226,58	226,58	100,00%
	32005A07100020	99,06	99,03	99,98%
	32005A07100021	64,71	39,34	60,79%
	32005A07100022	46,70	46,70	100,00%
	32005A07100023	48,44	48,44	100,00%
	32005A07100024	23,29	23,29	100,00%

Plano Nº 0186A-0607	Referencia Catastral	Superficie (m ²)	Superficie Afectada (m ²)	Porcentaxe Afectada
	32005A07100025	94,72	94,72	100,00%
	32005A07100026	39,20	39,20	100,00%
	32005A07100027	130,81	130,81	100,00%
	32005A07100028	57,37	57,37	100,00%
	32005A07100029	29,90	29,90	100,00%
	32005A07100030	175,25	152,13	86,81%
	32005A07100031	141,86	59,89	42,22%
	32005A07100034	245,56	94,55	38,50%
	32005A07100035	434,46	224,91	51,77%
	32005A07100041	745,82	204,14	27,37%
	32005A07100042	332,96	332,96	100,00%
	32005A07100043	120,21	120,21	100,00%
	32005A07100044	94,10	94,10	100,00%
	32005A07100045	105,82	105,82	100,00%
	32005A07100046	116,95	116,95	100,00%
	32005A07100047	79,05	79,05	100,00%
	32005A07100048	71,04	71,04	100,00%
	32005A07100049	36,38	36,38	100,00%
	32005A07100050	16,72	16,72	100,00%
	32005A07100051	20,68	20,68	100,00%
	32005A07100052	113,46	113,46	100,00%
	32005A07100053	26,45	26,45	100,00%
	32005A07100054	138,65	136,43	98,40%
	32005A07100055	86,62	34,90	40,29%
	32005A07100056	77,89	5,67	7,28%
	32005A07100057	62,11	40,51	65,22%
	32005A07100061	43,98	18,74	42,61%
	32005A07100062	57,49	57,49	100,00%
	32005A07100063	71,93	37,98	52,79%
	32005A07100064	44,88	44,88	100,00%
	32005A07100065	52,77	52,77	100,00%
	32005A07100066	62,70	62,70	100,00%
	32005A07100067	87,41	87,41	100,00%
	32005A07100068	604,79	604,79	100,00%
	32005A07100069	489,14	210,81	43,10%
	32005A07100070	155,61	119,90	77,05%
	32005A07100071	151,12	31,35	20,74%
	32005A07100078	251,69	27,19	10,80%
	32005A07100079	483,40	315,48	65,26%
	32005A07100080	184,79	184,79	100,00%
	32005A07100081	146,12	146,12	100,00%
	32005A07100082	309,15	308,98	99,95%
	32005A07100083	185,50	185,50	100,00%
	32005A07100084	273,60	273,60	100,00%
	32005A07100085	197,71	197,71	100,00%

Plano Nº 0186A-0607	Referencia Catastral	Superficie (m ²)	Superficie Afectada (m ²)	Porcentaxe Afectada
	32005A07100086	447,88	426,15	95,15%
	32005A07100087	120,87	120,87	100,00%
	32005A07100088	107,62	107,62	100,00%
	32005A07100089	116,33	116,18	99,87%
	32005A07100090	79,24	79,24	100,00%
	32005A07100091	304,28	304,28	100,00%
	32005A07100092	250,35	250,35	100,00%
	32005A07100093	235,05	231,05	98,30%
	32005A07100094	188,22	188,22	100,00%
	32005A07100095	894,36	216,32	24,19%
	32005A07100097	431,32	102,47	23,76%
	32005A07100103	124,94	39,28	31,44%
	32005A07100104	112,53	98,91	87,90%
	32005A07100105	260,35	260,21	99,94%
	32005A07100106	139,88	84,98	60,75%
	32005A07100107	525,26	360,37	68,61%
	32005A07100108	927,67	804,45	86,72%
	32005A07100109	241,72	241,72	100,00%
	32005A07100110	147,30	147,30	100,00%
	32005A07100111	63,06	63,06	100,00%
	32005A07100112	74,25	74,25	100,00%
	32005A07100113	159,81	159,81	100,00%
	32005A07100114	241,62	217,81	90,14%
	32005A07100115	1287,38	239,43	18,60%
	32005A07100116	150,27	150,27	100,00%
	32005A07100117	65,59	65,59	100,00%
	32005A07100118	68,69	68,69	100,00%
	32005A07100119	788,49	657,35	83,37%
	32005A07100120	210,24	112,88	53,69%
	32005A07100121	131,54	37,31	28,36%
	32005A07100122	472,32	355,97	75,37%
	32005A07100123	621,74	508,54	81,79%
	32005A07100124	237,63	109,42	46,05%
	32005A07100125	274,17	75,92	27,69%
	32005A07100126	252,78	252,78	100,00%
	32005A07100127	300,24	158,43	52,77%
	32005A07100129	223,14	205,13	91,93%
	32005A07100130	346,96	150,49	43,37%
	32005A07100131	394,93	359,59	91,05%
	32005A07100132	396,76	52,23	13,16%
	32005A07100213	3103,62	885,50	28,53%
	32005A07100215	554,16	550,08	99,26%
	32005A07100217	161,17	20,47	12,70%
	32005A07100226	465,39	465,39	100,00%
	32005A07100227	181,20	179,36	98,98%

Plano Nº 0186A-0607	Referencia Catastral	Superficie (m ²)	Superficie Afectada (m ²)	Porcentaxe Afectada
	32005A07100228	719,15	225,39	31,34%
	32005A07100244	482,28	282,49	58,57%
	32005A07100250	196,13	25,24	12,87%
	32005A07100251	203,08	199,35	98,17%
	32005A07100252	182,92	182,93	100,00%
	32005A07100253	153,16	153,16	100,00%
	32005A07100254	160,27	160,26	100,00%
	32005A07100255	163,53	163,53	100,00%
	32005A07100256	298,35	88,30	29,60%
	32005A07100266	676,26	118,66	17,55%
	32005A07100267	426,38	265,06	62,16%
	32005A07100268	439,77	372,58	84,72%
	32005A07100269	181,07	181,07	100,00%
	32005A07100270	174,45	169,94	97,42%
	32005A07100271	334,36	334,36	100,00%
	32005A07100272	278,18	278,18	100,00%
	32005A07100273	325,65	325,65	100,00%
	32005A07100274	410,82	406,60	98,97%
	32005A07100275	311,87	44,09	14,14%
	32005A07100276	1640,16	1054,64	64,30%
	32005A07100291	284,15	66,84	23,52%
	32005A07100295	740,73	507,36	68,49%
	32005A07100296	285,43	285,43	100,00%
	32005A07100297	517,96	182,77	35,29%
	32005A07100301	436,11	386,57	88,64%
	32005A07100302	1406,71	1359,48	96,64%
	32005A07100303	320,05	320,05	100,00%
	32005A07100304	241,35	203,53	84,33%
	32005A07100306	544,81	122,11	22,41%
	32005A07100308	357,95	357,94	100,00%
	32005A07100309	130,68	130,50	99,86%
	32005A07100310	98,46	98,46	100,00%
	32005A07100311	97,62	97,62	100,00%
	32005A07100312	198,30	198,30	100,00%
	32005A07100313	217,77	217,77	100,00%
	32005A07100314	272,06	272,06	100,00%
	32005A07100315	340,08	340,08	100,00%
	32005A07100355	400,58	251,31	62,74%
	32005A07400208	65,52	23,64	36,08%
	32005A07400209	95,60	69,15	72,33%
	32005A07400274	486,48	113,94	23,42%
	32005A07400275	383,83	53,13	13,84%
	32005A07400276	459,10	459,10	100,00%
	32005A07400277	457,97	457,97	100,00%
	32005A07400278	963,00	963,00	100,00%

Plano Nº 0186A-0607	Referencia Catastral	Superficie (m ²)	Superficie Afectada (m ²)	Porcentaxe Afectada
	32005A07400279	575,27	461,59	80,24%
	32005A07400280	1552,52	918,18	59,14%
	32005A07400281	219,00	156,33	71,38%
	32005A07400282	164,97	19,99	12,11%
	32005A07400418	18779,46	852,80	4,54%
	32005A09900724	1043,23	305,01	29,24%
	32005A09900726	388,82	169,90	43,70%
	32005A09900727	155,14	155,14	100,00%
	32005A09900728	149,51	149,51	100,00%
	32005A09900729	175,56	175,56	100,00%
	32005A09900730	250,08	250,08	100,00%
	32005A09900731	131,67	131,67	100,00%
	32005A09900732	183,31	183,31	100,00%
	32005A09900733	80,82	74,61	92,31%
	32005A09900734	68,30	51,02	74,70%
	32005A09900735	197,02	53,88	27,35%
	32005A09900736	117,19	22,48	19,19%
	32005A09900737	109,01	7,74	7,10%
	32005A09900743	124,23	15,82	12,74%
	32005A09900744	278,56	215,17	77,25%
	32005A09900745	89,74	89,74	100,00%
	32005A09900746	108,27	108,27	100,00%
	32005A09900747	241,81	241,30	99,79%
	32005A09900748	219,28	218,19	99,51%
	32005A09900749	120,44	120,44	100,00%
	32005A09900750	90,80	90,80	100,00%
	32005A09900751	135,28	135,28	100,00%
	32005A09900752	118,32	118,32	100,00%
	32005A09900754	72,44	72,44	100,00%
	32005A09900755	140,63	140,63	100,00%
	32005A09900756	162,97	162,97	100,00%
	32005A09900793	190,98	8,75	4,58%
	32005A09900797	80,67	49,66	61,56%
	32005A09900798	84,21	66,92	79,47%
	32005A09900801	719,61	383,28	53,26%
	32005A09900802	397,89	170,16	42,77%
	32005A09900803	582,56	191,88	32,94%
	32005A09900804	103,40	103,41	100,00%
	32005A09900805	112,98	112,98	100,00%
	32005A09900806	283,77	30,98	10,92%
	32005A09900808	356,48	23,89	6,70%
	32005A09900809	350,25	117,69	33,60%
	32005A09900810	388,60	347,20	89,35%
	32005A09900811	116,80	116,80	100,00%
	32005A09900812	540,29	469,77	86,95%

Plano Nº 0186A-0607	Referencia Catastral	Superficie (m ²)	Superficie Afectada (m ²)	Porcentaxe Afectada
	32005A09900813	376,35	356,38	94,69%
	32005A09900814	73,29	73,29	100,00%
	32005A09900815	61,58	61,58	100,00%
	32005A09900816	49,61	49,61	100,00%
	32005A09900817	137,04	130,74	95,40%
	32005A09900818	57,19	57,03	99,71%
	32005A09900819	591,92	590,37	99,74%
	32005A09900820	388,15	388,15	100,00%
	32005A09900821	133,78	133,78	100,00%
	32005A09900822	99,66	93,09	93,41%
	32005A09900823	112,17	112,17	100,00%
	32005A09900824	67,16	67,16	100,00%
	32005A09900825	53,77	53,77	100,00%
	32005A09900826	56,53	56,53	100,00%
	32005A09900827	79,40	79,40	100,00%
	32005A09900828	146,59	146,59	100,00%
	32005A09900829	411,14	411,14	100,00%
	32005A09900830	143,21	143,21	100,00%
	32005A09900831	90,62	90,62	100,00%
	32005A09900832	72,38	72,38	100,00%
	32005A09900833	165,66	165,66	100,00%
	32005A09900834	174,86	174,52	99,81%
	32005A09900835	132,39	132,39	100,00%
	32005A09900836	49,58	49,58	100,00%
	32005A09900837	149,60	142,49	95,25%
	32005A09900838	72,73	72,73	100,00%
	32005A09900839	81,26	81,26	100,00%
	32005A09900840	119,80	119,80	100,00%
	32005A09900841	79,17	75,48	95,33%
	32005A09900842	87,99	41,07	46,68%
	32005A09900843	414,64	28,62	6,90%
	32005A09900845	133,92	20,76	15,50%
	32005A09900849	194,35	20,72	10,66%
	32005A09900853	392,72	88,03	22,42%
	32005A10100303	117,19	117,19	100,00%
	32005A10100304	86,65	86,65	100,00%
	32005A10100305	74,90	74,90	100,00%
	32005A10100306	199,64	139,39	69,82%
	32005A10100307	54,32	54,32	100,00%
	32005A10100308	130,39	130,39	100,00%
	32005A10100309	67,11	67,11	100,00%
	32005A10100310	71,43	71,43	100,00%
	32005A10100311	71,06	71,06	100,00%
	32005A10100312	152,01	152,01	100,00%
	32005A10100313	153,75	153,75	100,00%

Plano Nº 0186A-0607	Referencia Catastral	Superficie (m ²)	Superficie Afectada (m ²)	Porcentaxe Afectada
	32005A10100314	69,86	69,86	100,00%
	32005A10100315	68,06	68,06	100,00%
	32005A10100316	107,36	107,36	100,00%
	32005A10100317	373,67	373,67	100,00%
	32005A10100318	305,20	249,40	81,72%
	32005A10100319	254,13	151,81	59,74%
	32005A10100323	218,08	180,52	82,78%
	32005A10100324	280,59	280,59	100,00%
	32005A10100325	164,69	164,69	100,00%
	32005A10100326	261,74	261,74	100,00%
	32005A10100327	263,39	260,70	98,98%
	32005A10100328	198,61	198,62	100,00%
	32005A10100329	231,99	198,77	85,68%
	32005A10100330	599,36	75,25	12,56%
	32005A10100343	237,99	12,77	5,37%
	32005A10100344	107,69	106,52	98,91%
	32005A10100345	108,39	108,39	100,00%
	32005A10100346	203,38	169,45	83,32%
	32005A10100347	192,70	91,67	47,57%
	32005A10100350	770,87	6,97	0,90%
	32005A10100572	1531,45	172,52	11,27%
	32005A10100655	151,09	83,66	55,37%
	32005A10100656	207,28	207,28	100,00%
	32005A10100658	77,88	58,79	75,49%
	32005A10100659	95,58	95,58	100,00%
	32005A10100660	411,92	411,92	100,00%
	32005A10100661	451,03	436,03	96,67%
	32005A10100662	247,60	243,90	98,51%
	32005A10100663	158,90	158,90	100,00%
	32005A10100664	281,41	281,41	100,00%
	32005A10100665	183,96	183,96	100,00%
	32005A10100666	699,90	699,90	100,00%
	32005A10100667	270,70	206,12	76,14%
	32005A10100668	146,92	27,42	18,67%
	32005A10100678	202,15	109,09	53,97%
	32005A10100679	124,55	124,55	100,00%
	32005A10100680	40,18	40,18	100,00%
	32005A10100681	135,04	135,04	100,00%
	32005A10100682	129,26	87,08	67,37%
	32005A10100684	88,24	16,30	18,48%
	32005A10100685	186,06	121,22	65,15%
	32005A10100686	211,16	211,16	100,00%
	32005A10100687	106,73	62,46	58,52%
	32005A10100689	274,12	129,61	47,28%
	32005A10100691	221,91	162,83	73,38%

Plano Nº 0186A-0607	Referencia Catastral	Superficie (m ²)	Superficie Afectada (m ²)	Porcentaxe Afectada
	32005A10100692	456,78	456,78	100,00%
	32005A10100693	475,20	475,20	100,00%
	32005A10100694	135,30	135,30	100,00%
	32005A10100695	158,48	158,48	100,00%
	32005A10100696	393,50	393,50	100,00%
	32005A10100697	218,90	81,08	37,04%
	32005A10100698	158,73	52,02	32,77%
	32005A10100699	148,75	47,08	31,65%
	32005A10100700	2342,58	1889,14	80,64%
	32005A10100701	325,30	19,54	6,01%
	32005A10100702	518,36	319,08	61,56%
	32005A10100703	393,00	245,28	62,41%
	32005A10100704	804,84	707,71	87,93%
	32005A10100705	253,02	253,02	100,00%
	32005A10100706	230,49	230,49	100,00%
	32005A10100707	106,09	97,60	92,00%
	32005A10100708	82,11	34,07	41,50%
	32005A10100729	298,29	119,72	40,14%
	32005A10100730	451,79	451,49	99,94%
	32005A10100731	374,16	374,16	100,00%
	32005A10100732	334,30	334,09	99,94%
	32005A10100733	719,37	424,74	59,04%
	32005A10100739	39,78	39,78	100,00%
	32005A10100740	328,59	328,59	100,00%
	32005A10100741	24,74	24,74	100,00%
	32005A10100742	86,34	86,34	100,00%
	32005A10100743	128,77	128,77	100,00%
	32005A10100744	229,52	229,52	100,00%
	32005A10100745	27,36	27,36	100,00%
	32005A10100746	325,96	287,50	88,20%
	32005A10100751	678,00	282,58	41,68%
	32005A10100752	242,67	242,67	100,00%
	32005A10100753	152,00	152,00	100,00%
	32005A10100768	3423,61	471,15	13,76%
	32005A10100771	222,84	32,71	14,68%
	32005A10100772	140,61	140,61	100,00%
	32005A10100773	116,93	116,93	100,00%
	32005A10100774	65,42	65,42	100,00%
	32005A10100775	33,34	33,34	100,00%
	32005A10100776	39,44	39,44	100,00%
	32005A10100777	25,56	25,56	100,00%
	32005A10100778	83,17	83,17	100,00%
	32005A10100779	150,30	150,30	100,00%
	32005A10100780	107,59	107,59	100,00%
	32005A10100781	228,70	228,68	99,99%

Plano Nº 0186A-0607	Referencia Catastral	Superficie (m ²)	Superficie Afectada (m ²)	Porcentaxe Afectada
	32005A10100818	99,05	85,34	86,16%
	32005A10100819	245,92	142,03	57,75%
	32005A10100821	140,13	105,33	75,16%
	32005A10100822	233,37	233,37	100,00%
	32005A10100823	438,15	406,35	92,74%
	32005A10100824	71,93	71,93	100,00%
	32005A10100825	100,19	100,19	100,00%
	32005A10100826	137,78	137,78	100,00%
	32005A10100827	93,49	93,49	100,00%
	32005A10100828	103,97	103,97	100,00%
	32005A10100829	92,86	92,86	100,00%
	32005A10100830	53,85	53,85	100,00%
	32005A10100831	52,06	52,06	100,00%
	32005A10100832	119,39	119,39	100,00%
	32005A10100833	122,11	93,78	76,79%
	32005A10100834	152,30	113,03	74,22%
	32005A10100835	101,61	65,91	64,87%
	32005A10100837	385,78	75,64	19,61%
	32005A10100838	339,07	339,07	100,00%
	32005A10100839	391,66	391,66	100,00%
	32005A10100840	249,09	160,19	64,31%
	32005A10100841	232,04	144,87	62,43%
	32005A10100843	183,61	174,16	94,85%
	32005A10100844	217,44	217,44	100,00%
	32005A10100845	467,05	467,05	100,00%
	32005A10100846	107,68	107,68	100,00%
	32005A10100847	154,91	154,91	100,00%
	32005A10100848	114,41	114,41	100,00%
	32005A10100849	97,93	97,93	100,00%
	32005A10100850	221,57	181,99	82,14%
	32005A10100853	389,47	95,14	24,43%
	32005A10100854	480,19	423,68	88,23%
	32005A10100855	1185,55	883,95	74,56%
	32005A10100871	602,06	578,83	96,14%
	32005A10100872	150,14	147,14	98,00%
	32005A10100873	175,93	175,93	100,00%
	32005A10100874	192,05	192,05	100,00%
	32005A10100875	131,93	131,93	100,00%
	32005A10100876	101,30	101,30	100,00%
	32005A10100877	136,54	136,54	100,00%
	32005A10100878	94,12	94,12	100,00%
	32005A10100879	138,13	138,13	100,00%
	32005A10100880	70,86	70,86	100,00%
	32005A10100881	96,17	96,17	100,00%
	32005A10100884	332,94	22,48	6,75%

Plano Nº 0186A-0607	Referencia Catastral	Superficie (m ²)	Superficie Afectada (m ²)	Porcentaxe Afectada
	32005A10100885	503,98	126,94	25,19%
	32005A10100886	359,57	263,38	73,25%
	32005A10100887	51,42	51,42	100,00%
	32005A10100888	319,10	229,10	71,79%
	32005A10100889	202,31	52,32	25,86%
	32005A10100900	286,10	211,28	73,85%
	32005A10100901	38,26	38,26	100,00%
	32005A10100902	33,13	33,13	100,00%
	32005A10100903	34,76	34,76	100,00%
	32005A10100904	28,63	28,63	100,00%
	32005A10100905	97,26	97,26	100,00%
	32005A10100906	42,34	42,34	100,00%
	32005A10100907	64,75	64,75	100,00%
	32005A10100908	453,10	451,54	99,66%
	32005A10100909	108,82	108,82	100,00%
	32005A10100910	94,13	94,13	100,00%
	32005A10100911	182,01	182,01	100,00%
	32005A10100912	484,32	449,03	92,71%
	32005A10100913	169,76	121,38	71,50%
	32005A10100915	210,07	154,51	73,55%
	32005A10100916	147,12	102,34	69,57%
	32005A10100920	331,96	282,27	85,03%
	32005A10100938	196,35	16,41	8,36%
	32005A10100940	243,05	30,19	12,42%
	32005A10100941	191,98	189,36	98,63%
	32005A10100942	71,23	71,23	100,00%
	32005A10100943	65,49	65,39	99,85%
	32005A10100944	403,29	89,57	22,21%
	32005A10100945	315,12	245,18	77,80%
	32005A10100947	164,11	134,10	81,71%
	32005A10100948	288,71	288,71	100,00%
	32005A10100949	263,86	263,86	100,00%
	32005A10100950	194,29	194,29	100,00%
	32005A10100951	95,00	95,00	100,00%
	32005A10100952	99,37	99,38	100,00%
	32005A10100953	330,94	330,94	100,00%
	32005A10100954	1102,62	1102,62	100,00%
	32005A10100955	94,99	94,99	100,00%
	32005A10100956	81,55	81,55	100,00%
	32005A10100957	71,27	71,27	100,00%
	32005A10100958	63,72	63,72	100,00%
	32005A10100959	50,75	50,75	100,00%
	32005A10100960	104,49	104,49	100,00%
	32005A10100961	72,40	72,40	100,00%
	32005A10100962	56,25	56,25	100,00%

Plano Nº 0186A-0607	Referencia Catastral	Superficie (m ²)	Superficie Afectada (m ²)	Porcentaxe Afectada
	32005A10100963	45,31	45,31	100,00%
	32005A10100964	340,93	340,93	100,00%
	32005A10100965	102,57	102,57	100,00%
	32005A10100966	135,10	135,10	100,00%
	32005A10100967	73,00	66,67	91,33%
	32005A10100968	60,37	58,66	97,17%
	32005A10100969	254,17	209,38	82,38%
	32005A10100970	1302,53	350,99	26,95%
	32005A10100972	412,73	343,69	83,27%
	32005A10100973	239,73	82,55	34,43%
	32005A10100974	673,47	467,77	69,46%
	32005A10100980	208,27	180,86	86,84%
	32005A10100981	225,91	184,83	81,81%
	32005A10100984	320,78	242,09	75,47%
	32005A10100985	203,39	180,21	88,60%
	32005A10100986	202,31	192,48	95,14%
	32005A10100987	162,42	158,01	97,28%
	32005A10100988	167,60	163,34	97,45%
	32005A10100989	164,95	158,96	96,37%
	32005A10100990	286,80	286,80	100,00%
	32005A10100991	159,35	127,52	80,02%
	32005A10101004	1105,68	94,12	8,51%
	32005A10101006	175,74	129,68	73,79%
	32005A10101007	144,42	78,72	54,51%
	32005A10101008	120,35	52,63	43,73%
	32005A10101009	167,23	54,89	32,82%
	32005A10101010	135,21	44,92	33,22%
	32005A10101012	106,59	79,99	75,04%
	32005A10101013	816,56	112,20	13,74%
	32005A10101014	565,88	329,85	58,29%
	32005A10101015	97,78	34,01	34,78%
	32005A10101016	156,69	47,52	30,33%
	32005A10101017	87,65	68,23	77,84%
	32005A10101040	205,03	205,02	100,00%
	32005A10101041	310,30	310,30	100,00%
	32005A10101042	113,29	113,29	100,00%
	32005A10101043	94,45	94,45	100,00%
	32005A10101044	159,88	159,88	100,00%
	32005A10101045	203,06	203,06	100,00%
	32005A10101046	179,70	179,70	100,00%
	32005A10101047	125,37	125,37	100,00%
	32005A10101048	51,53	51,53	100,00%
	32005A10101049	40,95	40,95	100,00%
	32005A10101050	102,37	81,92	80,02%
	32005A10101051	98,23	83,15	84,65%

Plano Nº 0186A-0607	Referencia Catastral	Superficie (m ²)	Superficie Afectada (m ²)	Porcentaxe Afectada
	32005A10101052	198,22	198,23	100,00%
	32005A10101053	45,24	45,24	100,00%
	32005A10101054	47,55	47,55	100,00%
	32005A10101055	317,93	304,39	95,74%
	32005A10101056	87,66	87,66	100,00%
	32005A10101057	133,89	133,89	100,00%
	32005A10101058	461,88	280,44	60,72%
	32005A10101059	155,81	155,81	100,00%
	32005A10101060	41,97	41,97	100,00%
	32005A10101061	255,96	228,92	89,44%
	32005A10101062	1294,62	1289,99	99,64%
	32005A10101063	157,65	157,64	100,00%
	32005A10101064	117,54	117,54	100,00%
	32005A10101065	4618,90	711,05	15,39%
	32005A10101075	666,34	643,71	96,60%
	32005A10101076	288,68	288,68	100,00%
	32005A10101077	154,42	154,42	100,00%
	32005A10101078	178,79	178,79	100,00%
	32005A10101079	307,51	307,51	100,00%
	32005A10101080	591,61	591,61	100,00%
	32005A10101081	741,68	584,98	78,87%
	32005A10101082	56,05	53,63	95,68%
	32005A10101083	63,47	6,87	10,82%
	32005A10101086	1515,90	109,56	7,23%
	32005A10101087	409,51	406,81	99,34%
	32005A10101088	179,67	179,67	100,00%
	32005A10101089	141,81	141,81	100,00%
	32005A10101090	147,61	147,61	100,00%
	32005A10101091	166,91	166,91	100,00%
	32005A10101092	115,29	115,29	100,00%
	32005A10101093	547,19	336,68	61,53%
	32005A10101094	164,04	164,04	100,00%
	32005A10101095	178,98	178,98	100,00%
	32005A10101096	162,29	162,29	100,00%
	32005A10101097	157,54	157,54	100,00%
	32005A10101098	690,72	510,33	73,88%
	32005A10101099	58,26	58,26	100,00%
	32005A10101100	65,35	65,35	100,00%
	32005A10101101	44,92	44,92	100,00%
	32005A10101102	53,10	53,10	100,00%
	32005A10101103	135,32	34,45	25,46%
	32005A10101104	116,92	78,87	67,45%
	32005A10101106	114,44	56,93	49,74%
	32005A10101115	191,47	30,85	16,11%
	32005A10101263	129,42	19,33	14,94%

Plano Nº 0186A-0607	Referencia Catastral	Superficie (m ²)	Superficie Afectada (m ²)	Porcentaxe Afectada
	32005A10101264	127,44	22,34	17,53%
	32005A10101268	116,62	38,29	32,83%
	32005A10101269	214,11	29,53	13,79%
	32005A10101272	95,95	24,75	25,79%
	32005A10101273	112,40	107,50	95,64%
	32005A10101274	112,20	112,20	100,00%
	32005A10101275	49,08	49,08	100,00%
	32005A10101276	58,53	58,53	100,00%
	32005A10101277	46,67	18,23	39,07%
	32005A10101278	39,03	24,68	63,23%
	32005A10101280	80,34	72,83	90,64%
	32005A10101281	156,14	156,14	100,00%
	32005A10101282	242,05	166,99	68,99%
	32005A10101316	50,41	5,87	11,64%
	32005A10101318	154,82	46,83	30,25%
	32005A10101321	217,48	14,18	6,52%
	32005A10101531	114,36	20,31	17,76%
	32005A10101624	151,92	67,02	44,11%
	32005A10101625	84,92	37,89	44,63%
	32005A10101635	110,49	48,10	43,53%
	32005A10101636	68,76	50,96	74,11%
	32005A10101638	1353,05	209,89	15,51%
	32005A10101639	1203,06	1203,06	100,00%
	32005A10101640	494,81	494,81	100,00%
	32005A10101641	156,93	156,93	100,00%
	32005A10101642	783,72	783,72	100,00%
	32005A10101643	1309,41	1190,43	90,91%
	32005A10101644	165,55	165,55	100,00%
	32005A10101645	189,32	97,77	51,64%
	32005A10101651	47,00	47,00	100,00%
	32005A10300588	314,28	37,55	11,95%
	32005A10300589	133,32	29,11	21,83%
	32005A10300590	65,07	41,15	63,24%
	32005A10300593	70,28	41,30	58,76%
	32005A10300594	73,60	46,60	63,31%
	32005A10300595	64,47	53,18	82,49%
	32005A10300598	77,00	70,43	91,47%
	32005A10300599	208,06	108,57	52,18%
	32005A10300600	212,59	121,34	57,08%
	32005A10300601	327,57	210,58	64,29%
	32005A10300602	440,14	199,36	45,29%
	32005A10300603	295,95	295,95	100,00%
	32005A10300604	378,14	374,42	99,02%
	32005A10300605	148,78	19,73	13,26%
	32005A10300614	438,49	6,57	1,50%

Plano Nº 0186A-0607	Referencia Catastral	Superficie (m ²)	Superficie Afectada (m ²)	Porcentaxe Afectada
	32005A10300617	57,23	29,39	51,35%
	32005A10300618	49,77	49,77	100,00%
	32005A10300619	40,23	40,23	100,00%
	32005A10300620	34,71	18,61	53,62%
	32005A10300622	73,38	19,84	27,03%
	32005A10300623	55,47	15,26	27,51%
	32005A10300624	73,66	14,69	19,94%
	32005A10300625	117,04	117,04	100,00%
	32005A10300626	40,86	35,34	86,48%
	32005A10300628	108,10	41,35	38,26%
	32005A10300629	65,14	51,75	79,44%
	32005A10300630	59,17	41,24	69,70%
	32005A10300636	38,18	18,17	47,60%
	32005A10300645	274,38	274,38	100,00%
	32005A10300646	275,96	275,96	100,00%
	32005A10300647	249,24	249,24	100,00%
	32005A10300648	192,64	192,64	100,00%
	32005A10300649	202,63	202,63	100,00%
	32005A10300650	176,66	176,66	100,00%
	32005A10300651	280,73	279,47	99,55%
	32005A10300652	195,46	195,46	100,00%
	32005A10300653	96,51	93,19	96,56%
	32005A10300654	113,78	108,12	95,02%
	32005A10300655	53,35	53,35	100,00%
	32005A10300656	29,33	29,33	100,00%
	32005A10300657	318,37	315,05	98,96%
	32005A10300658	89,39	86,93	97,24%
	32005A10300659	63,85	63,85	100,00%
	32005A10300660	44,37	44,37	100,00%
	32005A10300661	35,44	33,89	95,62%
	32005A10300662	36,30	35,11	96,72%
	32005A10300663	76,08	76,08	100,00%
	32005A10300664	67,87	67,87	100,00%
	32005A10300665	36,14	33,97	94,00%
	32005A10300666	256,62	249,98	97,41%
	32005A10300667	89,14	81,21	91,11%
	32005A10300668	62,60	62,60	100,00%
	32005A10300669	92,58	91,59	98,92%
	32005A10300670	114,61	114,60	99,99%
	32005A10300671	110,12	110,12	100,00%
	32005A10300672	29,19	29,19	100,00%
	32005A10300673	68,35	68,35	100,00%
	32005A10300674	111,75	111,75	100,00%
	32005A10300675	87,95	79,80	90,74%
	32005A10300676	67,93	67,93	100,00%

Plano Nº 0186A-0607	Referencia Catastral	Superficie (m ²)	Superficie Afectada (m ²)	Porcentaxe Afectada
	32005A10300677	153,80	153,80	100,00%
	32005A10300678	84,68	84,68	100,00%
	32005A10300679	214,51	214,51	100,00%
	32005A10300680	185,20	185,20	100,00%
	32005A10300681	108,42	108,42	100,00%
	32005A10300682	283,86	283,86	100,00%
	32005A10300683	97,62	61,44	62,94%
	32005A10300684	80,43	67,86	84,37%
	32005A10300685	132,53	122,66	92,55%
	32005A10300686	152,49	139,06	91,19%
	32005A10300687	167,38	164,43	98,24%
	32005A10300688	138,85	138,85	100,00%
	32005A10300689	162,64	162,64	100,00%
	32005A10300690	85,09	85,09	100,00%
	32005A10300691	87,71	87,71	100,00%
	32005A10300692	310,22	310,22	100,00%
	32005A10300693	168,14	168,14	100,00%
	32005A10300694	106,25	87,87	82,70%
	32005A10300695	142,26	142,26	100,00%
	32005A10300696	229,83	229,83	100,00%
	32005A10300697	137,98	137,98	100,00%
	32005A10300698	171,42	118,76	69,28%
	32005A10300699	260,44	109,96	42,22%
	32005A10300700	69,38	31,96	46,06%
	32005A10300708	376,34	131,02	34,81%
	32005A10300709	144,15	85,87	59,57%
	32005A10300710	121,23	75,56	62,33%
	32005A10300711	127,83	32,90	25,74%
	32005A10300828	159,71	135,50	84,84%
	32005A10300829	144,75	144,75	100,00%
	32005A10300830	111,88	21,48	19,20%
	32005A10300831	572,47	106,66	18,63%
	32005A10300838	765,93	552,02	72,07%
	32005A10300842	207,39	51,72	24,94%
	32005A10300843	244,38	154,31	63,14%
	32005A10300844	305,09	305,09	100,00%
	32005A10300845	158,23	158,23	100,00%
	32005A10300846	164,88	164,88	100,00%
	32005A10300847	266,94	266,94	100,00%
	32005A10300848	134,91	127,76	94,70%
	32005A10300849	135,23	129,45	95,73%
	32005A10300850	235,01	228,06	97,04%
	32005A10300851	281,47	281,47	100,00%
	32005A10300852	219,44	219,44	100,00%
	32005A10300853	513,83	413,89	80,55%

Plano Nº 0186A-0607	Referencia Catastral	Superficie (m ²)	Superficie Afectada (m ²)	Porcentaxe Afectada
	32005A10300854	309,46	309,46	100,00%
	32005A10300855	280,78	280,78	100,00%
	32005A10300856	242,77	242,77	100,00%
	32005A10300857	105,21	105,21	100,00%
	32005A10300858	246,50	244,02	98,99%
	32005A10300859	257,77	218,62	84,82%
	32005A10300860	224,80	224,80	100,00%
	32005A10300861	246,13	246,13	100,00%
	32005A10300862	185,41	185,41	100,00%
	32005A10300863	181,30	181,30	100,00%
	32005A10300864	222,91	222,91	100,00%
	32005A10300865	114,11	114,11	100,00%
	32005A10300866	106,74	106,74	100,00%
	32005A10300882	694,87	119,28	17,17%
	32005A10300883	393,32	127,18	32,34%
	32005A10300884	271,99	8,76	3,22%
	32005A10300917	519,93	17,59	3,38%
	32005A10300925	268,56	267,37	99,56%
	32005A10300926	219,96	208,32	94,71%
	32005A10300927	591,72	591,31	99,93%
	32005A10300928	917,65	903,07	98,41%
	32005A10300929	256,25	234,13	91,37%
	32005A10300940	267,69	267,69	100,00%
	32005A10300941	180,07	163,79	90,96%
	32005A10300942	349,96	349,96	100,00%
	32005A10300943	146,45	146,45	100,00%
	32005A10300944	595,69	595,69	100,00%
	32005A10300945	248,89	248,89	100,00%
	32005A10300946	341,75	146,19	42,78%
	32005A10300947	394,80	245,58	62,20%
	32005A10300948	177,39	109,55	61,76%
	32005A10300949	49,23	49,23	100,00%
	32005A10300950	126,36	48,05	38,03%
	32005A10300951	196,29	101,92	51,92%
	32005A10300952	52,35	52,35	100,00%
	32005A10300953	112,67	112,67	100,00%
	32005A10300954	79,65	79,65	100,00%
	32005A10300955	54,89	54,89	100,00%
	32005A10300956	295,37	295,37	100,00%
	32005A10300957	175,62	54,39	30,97%
	32005A10300958	252,97	242,02	95,67%
	32005A10300959	150,43	150,43	100,00%
	32005A10300960	89,75	89,75	100,00%
	32005A10300961	370,26	99,61	26,90%
	32005A10300962	168,32	6,31	3,75%

Plano Nº 0186A-0607	Referencia Catastral	Superficie (m ²)	Superficie Afectada (m ²)	Porcentaxe Afectada
	32005A10300991	103,40	103,40	100,00%
	32005A10300992	82,62	82,62	100,00%
	32005A10300993	38,94	38,94	100,00%
	32005A10300994	43,87	43,87	100,00%
	32005A10300995	52,06	52,06	100,00%
	32005A10300996	73,57	73,57	100,00%
	32005A10300997	186,88	186,88	100,00%
	32005A10300998	62,67	62,67	100,00%
	32005A10300999	51,42	51,42	100,00%
	32005A10301000	164,08	129,45	78,89%
	32005A10301001	316,05	305,87	96,78%
	32005A10301002	241,20	241,20	100,00%
	32005A10301003	185,18	185,18	100,00%
	32005A10301004	76,13	76,13	100,00%
	32005A10301005	91,50	91,50	100,00%
	32005A10301006	180,46	180,46	100,00%
	32005A10301007	275,75	274,78	99,65%
	32005A10301008	217,15	212,09	97,67%
	32005A10301009	292,79	282,92	96,63%
	32005A10301010	193,11	185,81	96,22%
	32005A10301011	161,06	153,03	95,01%
	32005A10301012	138,96	138,96	100,00%
	32005A10301013	336,67	245,74	72,99%
	32005A10301014	271,26	101,50	37,42%
	32005A10301015	207,49	39,44	19,01%
	32005A10301016	250,55	12,70	5,07%
	32005A10301022	166,13	155,04	93,32%
	32005A10301023	110,43	110,43	100,00%
	32005A10301024	269,15	267,39	99,35%
	32005A10301025	153,60	153,60	100,00%
	32005A10301026	173,08	173,08	100,00%
	32005A10301027	140,25	140,25	100,00%
	32005A10301028	203,43	203,43	100,00%
	32005A10301029	100,41	100,41	100,00%
	32005A10301030	113,48	113,48	100,00%
	32005A10301031	76,50	76,50	100,00%
	32005A10301032	90,19	90,19	100,00%
	32005A10301033	788,00	354,60	45,00%
	32005A10301034	738,10	284,05	38,48%
	32005A10301035	493,69	218,60	44,28%
	32005A10301038	149,49	71,39	47,76%
	32005A10301039	300,59	283,64	94,36%
	32005A10301040	103,73	103,73	100,00%
	32005A10301041	121,42	121,42	100,00%
	32005A10301042	167,12	167,12	100,00%

Plano Nº 0186A-0607	Referencia Catastral	Superficie (m ²)	Superficie Afectada (m ²)	Porcentaxe Afectada
	32005A10301043	89,72	89,72	100,00%
	32005A10301044	116,62	116,62	100,00%
	32005A10301045	747,45	747,45	100,00%
	32005A10301046	169,19	169,19	100,00%
	32005A10301047	331,80	331,80	100,00%
	32005A10301048	540,46	540,46	100,00%
	32005A10301049	133,67	133,67	100,00%
	32005A10301050	80,05	80,05	100,00%
	32005A10301070	92,06	38,94	42,30%
	32005A10301071	26,44	26,44	100,00%
	32005A10301072	623,92	623,92	100,00%
	32005A10301073	285,30	280,18	98,21%
	32005A10301074	222,64	173,43	77,89%
	32005A10301075	275,24	214,06	77,77%
	32005A10301076	164,19	123,63	75,29%
	32005A10301077	164,30	113,15	68,87%
	32005A10301078	122,96	55,58	45,20%
	32005A10301079	373,93	373,93	100,00%
	32005A10301080	159,41	159,41	100,00%
	32005A10301081	125,17	125,17	100,00%
	32005A10301082	126,09	101,05	80,15%
	32005A10301083	1164,48	722,65	62,06%
	32005A10301089	618,21	159,66	25,83%
	32005A10301090	284,39	173,27	60,93%
	32005A10301091	303,75	188,28	61,99%
	32005A10301092	462,87	213,33	46,09%
	32005A10301093	220,25	24,43	11,09%
	32005A11700212	125,78	18,68	14,85%
	32005A11700214	225,98	61,32	27,14%
	32005A11700215	90,66	62,29	68,71%
	32005A11700216	535,48	491,86	91,85%
	32005A11700217	616,10	591,91	96,07%
	32005A11700218	204,11	204,11	100,00%
	32005A11700219	260,86	260,86	100,00%
	32005A11700220	154,40	154,40	100,00%
	32005A11700221	79,77	79,77	100,00%
	32005A11700222	81,71	81,71	100,00%
	32005A11700223	193,49	193,49	100,00%
	32005A11700224	121,29	121,29	100,00%
	32005A11700225	89,54	89,35	99,79%
	32005A11700226	128,37	76,84	59,86%
	32005A11700229	139,65	20,05	14,35%
	32005A11700235	100,55	36,75	36,55%
	32005A11700236	249,48	249,48	100,00%
	32005A11700237	435,61	178,99	41,09%

Plano Nº 0186A-0607	Referencia Catastral	Superficie (m ²)	Superficie Afectada (m ²)	Porcentaxe Afectada
	32005A11700238	320,43	44,20	13,79%
	32005A11700239	229,45	45,90	20,00%
	32005A11700240	219,15	219,15	100,00%
	32005A11700241	245,25	245,25	100,00%
	32005A11700242	151,01	151,01	100,00%
	32005A11700243	239,61	239,61	100,00%
	32005A11700244	116,82	50,71	43,41%
	32005A11700245	162,80	49,07	30,14%
	32005A11700247	202,98	42,48	20,93%
	32005A11700254	771,40	155,57	20,17%
	32005A11700258	64,02	18,50	28,89%
	32005A11700259	98,75	98,71	99,96%
	32005A11700260	191,70	191,70	100,00%
	32005A11700261	89,19	89,19	100,00%
	32005A11700262	106,52	106,52	100,00%
	32005A11700263	165,20	165,19	100,00%
	32005A11700264	112,63	112,63	100,00%
	32005A11700265	133,41	132,67	99,44%
	32005A11700266	81,31	41,72	51,31%
	32005A11700267	187,94	70,69	37,62%
	32005A11700287	264,04	48,13	18,23%
	32005A11700288	242,42	56,17	23,17%
	32005A11700293	338,52	306,81	90,63%
	32005A11700294	288,16	288,16	100,00%
	32005A11700295	667,69	667,69	100,00%
	32005A11700296	116,90	116,90	100,00%
	32005A11700297	214,52	214,52	100,00%
	32005A11700298	470,40	470,40	100,00%
	32005A11700299	936,79	685,60	73,19%
	32005A11700300	278,84	239,20	85,79%
	32005A11700301	651,70	651,70	100,00%
	32005A11700302	116,28	116,28	100,00%
	32005A11700303	89,73	89,73	100,00%
	32005A11700304	106,74	106,74	100,00%
	32005A11700305	278,07	273,98	98,53%
	32005A11700306	171,94	171,94	100,00%
	32005A11700307	157,41	148,85	94,56%
	32005A11700308	141,28	141,28	100,00%
	32005A11700309	98,95	98,95	100,00%
	32005A11700310	93,45	93,45	100,00%
	32005A11700311	166,00	166,00	100,00%
	32005A11700312	205,38	173,70	84,57%
	32005A11700313	124,68	88,21	70,75%
	32005A11700314	460,63	197,13	42,80%
	32005A11700315	371,04	96,46	26,00%

Plano Nº 0186A-0607	Referencia Catastral	Superficie (m ²)	Superficie Afectada (m ²)	Porcentaxe Afectada
	32005A11700316	281,15	34,20	12,16%
	32005A11700317	273,23	17,88	6,55%
	32005A11700331	369,42	127,53	34,52%
	32005A11700332	81,12	78,54	96,82%
	32005A11700333	77,84	77,84	100,00%
	32005A11700334	1196,30	1111,97	92,95%
	32005A11700335	279,37	110,89	39,69%
	32005A11700336	289,27	19,62	6,78%
	32005A11700339	336,16	85,89	25,55%
	32005A11700340	565,85	425,71	75,23%
	32005A11700343	207,10	5,36	2,59%
	32005A11700344	143,96	37,01	25,70%
	32005A11700346	269,63	215,81	80,04%
	32005A11700398	602,81	556,93	92,39%
	32005A11700399	260,73	260,73	100,00%
	32005A11700400	210,61	36,30	17,24%
	32005A11700407	144,16	138,52	96,09%
	32005A11700408	100,38	54,87	54,66%
	32005A11700409	97,61	50,66	51,90%
	32005A11700410	84,98	46,21	54,38%
	32005A11700411	362,97	247,45	68,17%
	32005A11700417	127,43	39,15	30,72%
	32005A11700420	176,17	10,75	6,10%
	32005A11700422	80,22	24,10	30,04%
	32005A11700423	759,42	355,72	46,84%
	32005A11700424	329,78	138,42	41,98%
	32005A11700425	183,28	127,77	69,71%
	32005A11700426	161,32	151,24	93,75%
	32005A11700427	323,89	323,89	100,00%
	32005A11700428	137,61	137,61	100,00%
	32005A11700429	183,71	183,71	100,00%
	32005A11700430	276,73	276,73	100,00%
	32005A11700431	633,67	493,83	77,93%
	32005A11700443	150,44	150,44	100,00%
	32005A11700444	231,03	231,03	100,00%
	32005A11700445	71,70	71,70	100,00%
	32005A11700447	333,84	333,84	100,00%
	32005A11700448	173,06	173,05	100,00%
	32005A11700450	879,74	879,74	100,00%
	32005A11700451	205,84	205,84	100,00%
	32005A11700452	583,01	583,01	100,00%
	32005A11700453	216,03	216,03	100,00%
	32005A11700455	112,09	112,09	100,00%
	32005A11700456	94,49	94,49	100,00%
	32005A11700457	71,79	55,20	76,90%

Plano Nº 0186A-0607	Referencia Catastral	Superficie (m ²)	Superficie Afectada (m ²)	Porcentaxe Afectada
	32005A11700458	69,99	69,84	99,78%
	32005A11700459	74,50	74,50	100,00%
	32005A11700460	266,35	266,35	100,00%
	32005A11700461	140,78	54,93	39,01%
	32005A11700462	511,45	431,37	84,34%
	32005A11700652	62,32	6,53	10,47%
	32005A11700654	514,88	17,79	3,45%
	32005A11800001	2008,63	2008,63	100,00%
	32005A11800002	292,38	292,38	100,00%
	32005A11800003	139,89	139,89	100,00%
	32005A11800004	36,82	36,82	100,00%
	32005A11800005	36,44	36,44	100,00%
	32005A11800006	178,70	178,70	100,00%
	32005A11800007	86,07	86,07	100,00%
	32005A11800008	121,14	121,14	100,00%
	32005A11800009	65,93	65,93	100,00%
	32005A11800010	109,32	109,32	100,00%
	32005A11800011	97,23	97,23	100,00%
	32005A11800012	103,86	103,86	100,00%
	32005A11800013	267,42	243,51	91,06%
	32005A11800014	412,60	412,61	100,00%
	32005A11800015	6269,54	2260,39	36,05%
	32005A11800512	253,52	253,52	100,00%
	32005A12200001	239,79	144,62	60,31%
	32005A12200002	196,68	186,17	94,66%
	32005A12200003	291,55	278,81	95,63%
	32005A12200004	202,32	201,75	99,71%
	32005A12200005	126,82	119,08	93,89%
	32005A12200006	1966,65	1873,32	95,25%
	32005A12200007	238,00	139,90	58,78%
	32005A12200008	710,60	258,16	36,33%
	32005A12200010	249,14	95,25	38,23%
	32005A12200011	144,10	98,57	68,40%
	32005A12200012	131,81	89,52	67,92%
	32005A12200017	176,57	63,11	35,74%
	32005A12200019	66,82	66,80	99,97%
	32005A12200020	107,23	65,45	61,04%
	32005A12200021	199,24	199,24	100,00%
	32005A12200022	57,45	57,45	100,00%
	32005A12200023	99,97	99,97	100,00%
	32005A12200024	72,61	30,55	42,07%
	32005A12200025	156,77	122,68	78,26%
	32005A12200026	218,66	171,00	78,20%
	32005A12200027	176,24	176,24	100,00%
	32005A12200028	130,27	63,52	48,76%

Plano Nº 0186A-0607	Referencia Catastral	Superficie (m ²)	Superficie Afectada (m ²)	Porcentaxe Afectada
	32005A12200029	160,78	66,64	41,45%
	32005A12200030	196,61	196,61	100,00%
	32005A12200031	483,83	353,00	72,96%
	32005A12200032	90,70	62,21	68,59%
	32005A12200033	109,62	86,27	78,70%
	32005A12200034	56,80	56,80	100,00%
	32005A12200035	54,84	21,92	39,96%
	32005A12200036	133,08	88,52	66,52%
	32005A12200037	147,70	99,79	67,56%
	32005A12200042	139,15	139,15	100,00%
	32005A12200043	86,29	86,29	100,00%
	32005A12200047	57,43	57,43	100,00%
	32005A12200048	46,57	46,57	100,00%
	32005A13700332	1414,64	139,79	9,88%
	32005A13700333	347,31	85,04	24,49%
	32005A13700334	491,70	138,52	28,17%
	32005A13700335	332,27	23,07	6,94%
	32005A13700337	2608,60	54,25	2,08%
	32005A13700364	4741,05	2654,74	55,99%
	32005A13700365	45449,42	2145,80	4,72%
	32005A13700368	63,47	36,75	57,90%
	32005A13700369	379,07	79,29	20,92%
	32005A13700370	83,45	83,42	99,96%
	32005A13700371	153,33	153,33	100,00%
	32005A13700372	206,02	206,02	100,00%
	32005A13700373	202,56	202,56	100,00%
	32005A13700374	441,26	309,40	70,12%
	32005A13700375	119,60	119,60	100,00%
	32005A13700377	285,16	151,48	53,12%
	32005A13700378	240,07	114,40	47,65%
	32005A13700379	254,71	126,54	49,68%
	32005A13700380	313,64	145,20	46,29%
	32005A13700381	202,22	83,95	41,51%
	32005A13700382	466,76	201,17	43,10%
	32005A13700383	511,23	221,04	43,24%
	32005A13700384	436,60	96,52	22,11%
	32005A13700385	114,09	114,09	100,00%
	32005A13700386	108,26	108,26	100,00%
	32005A13700387	172,51	38,51	22,32%
	32005A13700388	182,82	37,84	20,70%
	32005A13700391	127,49	108,61	85,19%
	32005A13700392	146,35	146,35	100,00%
	32005A13700393	535,14	224,30	41,91%
	32005A13700394	409,55	186,82	45,62%
	32005A13700395	505,99	226,76	44,81%

Plano Nº 0186A-0607	Referencia Catastral	Superficie (m ²)	Superficie Afectada (m ²)	Porcentaxe Afectada
	32005A13700396	296,70	141,65	47,74%
	32005A13700397	107,85	107,85	100,00%
	32005A13700398	152,90	28,45	18,61%
	32005A13700399	271,72	134,39	49,46%
	32005A13700400	53,90	53,90	100,00%
	32005A13700401	129,93	129,93	100,00%
	32005A13700402	270,98	82,73	30,53%
	32005A13700403	831,92	538,62	64,74%
	32005A13700404	281,33	281,33	100,00%
	32005A13700405	319,63	98,54	30,83%
	32005A13700406	314,85	193,42	61,43%
	32005A13700407	332,98	180,20	54,12%
	32005A13700408	294,23	189,11	64,27%
	32005A13700409	59,15	59,15	100,00%
	32005A13700410	83,41	83,41	100,00%
	32005A13700411	65,23	65,23	100,00%
	32005A13700412	62,50	13,39	21,43%
	32005A13700414	254,15	185,95	73,16%
	32005A13700415	281,52	214,31	76,12%
	32005A13700416	232,06	191,56	82,55%
	32005A13700417	203,53	169,45	83,26%
	32005A13700418	174,98	151,39	86,52%
	32005A13700419	100,54	81,25	80,81%
	32005A13700420	127,95	124,90	97,61%
	32005A13700421	115,30	115,30	100,00%
	32005A13700422	123,26	123,26	100,00%
	32005A13700423	93,73	93,73	100,00%
	32005A13700424	239,12	178,81	74,78%
	32005A13700425	91,03	65,91	72,41%
	32005A13700426	98,07	68,12	69,46%
	32005A13700427	76,78	55,93	72,84%
	32005A13700428	221,68	162,81	73,44%
	32005A13700429	130,85	85,91	65,66%
	32005A13700430	217,48	165,58	76,13%
	32005A13700431	48,05	44,83	93,29%
	32005A13700432	48,67	48,67	100,00%
	32005A13700433	166,84	166,84	100,00%
	32005A13700434	64,95	64,95	100,00%
	32005A13700435	54,56	54,56	100,00%
	32005A13700436	81,24	81,24	100,00%
	32005A13700437	88,76	88,76	100,00%
	32005A13700438	54,23	54,23	100,00%
	32005A13700439	78,79	78,79	100,00%
	32005A13700440	76,36	76,36	100,00%
	32005A13700441	79,24	79,24	100,00%

Plano Nº 0186A-0607	Referencia Catastral	Superficie (m ²)	Superficie Afectada (m ²)	Porcentaxe Afectada
	32005A13700442	240,52	238,91	99,33%
	32005A13700443	104,44	104,44	100,00%
	32005A13700444	98,02	98,02	100,00%
	32005A13700445	73,10	73,10	100,00%
	32005A13700446	77,77	77,77	100,00%
	32005A13700447	228,35	228,35	100,00%
	32005A13700448	376,20	376,20	100,00%
	32005A13700451	500,61	51,50	10,29%
	32005A13700460	504,70	84,12	16,67%
	32005A13700462	382,42	37,28	9,75%
	32005A13700464	567,40	65,01	11,46%
	32005A13700465	674,13	24,12	3,58%
	32005A13700469	26,93	26,93	100,00%
	32005A13700474	246,81	13,82	5,60%
	32005A13700475	175,51	175,51	100,00%
	32005A13700476	55,25	55,25	100,00%
	32005A14200006	11661,19	5055,59	43,35%
	32005A14200007	1913,21	1488,38	77,80%
	32005A14200008	333,62	190,53	57,11%
	32005A14200009	310,98	155,82	50,10%
	32005A14200010	1253,36	710,03	56,65%
	32005A14200011	518,21	308,47	59,53%
	32005A14200020	537,41	68,89	12,82%
	32005A14200022	439,52	371,45	84,51%
	32005A14200023	298,92	298,92	100,00%
	32005A14200024	453,78	453,78	100,00%
	32005A14200025	216,19	216,19	100,00%
	32005A14200034	421,50	145,41	34,50%
	32005A14200035	298,09	104,75	35,14%
	32005A14200036	31,15	31,15	100,00%
	32005A14200037	285,82	285,82	100,00%
	32005A14200038	504,25	490,36	97,25%
	32005A14200039	188,96	10,44	5,53%
	32005A14200040	337,36	198,05	58,71%
	32005A14200041	190,25	190,25	100,00%
	32005A14200042	221,37	221,37	100,00%
	32005A14200043	255,93	255,93	100,00%
	32005A14200044	102,14	102,14	100,00%
	32005A14200045	99,91	99,91	100,00%
	32005A14200046	97,38	97,38	100,00%
	32005A14200047	170,37	141,90	83,29%
	32005A14200048	167,17	167,17	100,00%
	32005A14200049	90,17	86,04	95,42%
	32005A14200050	84,67	57,18	67,53%
	32005A14200051	83,41	24,88	29,82%

Plano Nº 0186A-0607	Referencia Catastral	Superficie (m ²)	Superficie Afectada (m ²)	Porcentaxe Afectada
	32005A14200063	21192,84	1639,31	7,74%
	32005A14200065	25438,21	3009,19	11,83%
	32005A14200251	52245,69	1040,55	1,99%
	32005A14200725	543,89	192,89	35,47%
	32005A14200726	120,01	120,01	100,00%
	32005A14200727	62,28	62,28	100,00%
	32005A14200728	81,41	81,41	100,00%
	32005A14200729	622,31	622,31	100,00%
	32005A14200730	35,05	35,05	100,00%
	32005A14200731	38,79	38,79	100,00%
	32005A14200732	186,02	186,02	100,00%
	32005A14200733	177,60	177,60	100,00%
	32005A14200734	411,44	338,08	82,17%
	32005A14200735	180,24	167,10	92,71%
	32005A14200736	227,68	42,23	18,55%
	32005A14200770	512,59	322,35	62,89%
	32005A14200771	105,49	94,14	89,24%
	32005A14200772	53,08	15,16	28,57%
	32005A14200773	38,66	19,51	50,46%
	32005A14200774	64,93	36,61	56,38%
	32005A14200775	163,99	162,17	98,89%
	32005A14200776	139,78	139,78	100,00%
	32005A14200777	91,27	91,27	100,00%
	32005A14200778	172,08	172,08	100,00%
	32005A14200779	136,09	136,09	100,00%
	32005A14200780	115,99	115,99	100,00%
	32005A14200781	390,05	116,06	29,76%
	32005A14200783	360,55	67,47	18,71%
	32005A14200784	259,48	254,84	98,21%
	32005A14200785	203,13	203,13	100,00%
	32005A14200786	138,08	138,08	100,00%
	32005A14200787	159,99	159,99	100,00%
	32005A14200788	175,55	175,55	100,00%
	32005A14200789	176,46	97,95	55,51%
	32005A14200793	265,79	91,87	34,57%
	32005A14200794	180,36	180,36	100,00%
	32005A14200795	167,51	167,51	100,00%
	32005A14200796	750,35	750,35	100,00%
	32005A14200797	629,64	629,64	100,00%
	32005A14200798	556,10	556,10	100,00%
	32005A14200799	217,36	217,36	100,00%
	32005A14200800	285,14	285,14	100,00%
	32005A14200801	53,39	53,39	100,00%
	32005A14200820	1034,28	18,95	1,83%
	32005A14400004	462,44	423,44	91,56%

Plano Nº 0186A-0607	Referencia Catastral	Superficie (m ²)	Superficie Afectada (m ²)	Porcentaxe Afectada
	32005A14400005	565,30	72,24	12,78%
	32005A14400006	184,90	45,15	24,42%
	32005A14400007	194,74	51,98	26,69%
	32005A14400008	230,02	60,18	26,16%
	32005A14400009	225,11	63,91	28,39%
	32005A14400010	231,35	231,35	100,00%
	32005A14400011	162,42	147,62	90,89%
	32005A14400013	1234,93	154,21	12,49%
	32005A14400032	150,23	119,61	79,61%
	32005A14400034	442,58	332,78	75,19%
	32005A14400035	114,75	114,75	100,00%
	32005A14400036	119,64	119,63	100,00%
	32005A14400037	373,46	373,46	100,00%
	32005A14400038	1324,05	48,43	3,66%
	32005A14400042	295,84	29,34	9,92%
	32005A14400043	49,62	49,62	100,00%
	32005A14400044	363,39	257,83	70,95%
	32005A14400045	157,24	157,24	100,00%
	32005A14400046	170,71	68,81	40,31%
	32005A14400047	327,95	220,82	67,33%
	32005A14400048	409,33	264,99	64,74%
	32005A14400049	400,78	10,89	2,72%
	32005A14400051	140,25	101,27	72,21%
	32005A14400052	743,55	392,69	52,81%
	32005A14400053	588,42	588,42	100,00%
	32005A14400054	397,52	397,52	100,00%
	32005A14400055	218,48	212,55	97,29%
	32005A14400056	486,35	486,35	100,00%
	32005A14400102	97,16	97,16	100,00%
	32005A14400103	144,47	144,47	100,00%
	32005A14400104	164,82	100,20	60,79%
	32005A14400109	192,36	41,98	21,82%
	32005A14400110	175,47	90,97	51,84%
	32005A14400111	167,71	167,71	100,00%
	32005A14400112	168,44	168,44	100,00%
	32005A14400113	106,40	106,40	100,00%
	32005A14400114	151,33	151,33	100,00%
	32005A14400115	132,25	132,25	100,00%
	32005A14400116	723,15	647,93	89,60%
	32005A14400117	653,13	590,15	90,36%
	32005A14400118	387,08	387,08	100,00%
	32005A14400119	1203,68	1203,38	99,98%
	32005A14400120	84,03	82,83	98,58%
	32005A14400121	540,21	153,76	28,46%
	32005A14400122	211,61	48,87	23,09%

Plano Nº 0186A-0607	Referencia Catastral	Superficie (m ²)	Superficie Afectada (m ²)	Porcentaxe Afectada
	32005A14400123	227,36	50,30	22,12%
	32005A14400124	234,15	53,54	22,87%
	32005A14400127	94,38	18,86	19,98%
	32005A14400128	87,72	87,72	100,00%
	32005A14400129	522,65	148,16	28,35%
	32005A14400130	197,89	50,44	25,49%
	32005A14400134	464,03	92,43	19,92%
	32005A14400135	313,77	313,76	100,00%
	32005A14400136	107,59	107,59	100,00%
	32005A14400137	170,49	105,55	61,91%
	32005A14400142	107,68	67,67	62,84%
	32005A14400143	98,46	18,79	19,09%
	32005A14400144	282,63	282,64	100,00%
	32005A14400145	54,83	54,83	100,00%
	32005A14400146	223,29	223,29	100,00%
	32005A14400147	703,07	594,98	84,63%
	32005A14400148	360,66	281,26	77,98%
	32005A14400149	359,22	146,15	40,68%
	32005A14400150	99,72	56,14	56,29%
	32005A14400151	60,18	60,17	100,00%
	32005A14400152	93,62	93,62	100,00%
	32005A14400153	129,48	81,87	63,23%
	32005A14400154	67,19	67,19	100,00%
	32005A14400155	46,93	12,60	26,86%
	32005A14400156	280,74	210,52	74,99%
	32005A14400157	185,20	83,80	45,25%
	32005A14400158	152,99	152,99	100,00%
	32005A14400159	125,79	125,79	100,00%
	32005A14400160	135,98	135,98	100,00%
	32005A14400161	238,75	238,75	100,00%
	32005A14400162	268,67	185,99	69,22%
	32005A14400163	65,06	61,51	94,55%
	32005A14400164	76,49	76,49	100,00%
	32005A14400165	114,70	114,70	100,00%
	32005A14400166	47,30	47,30	100,00%
	32005A14400167	47,63	47,63	100,00%
	32005A14400168	174,07	174,07	100,00%
	32005A14400169	88,63	88,63	100,00%
	32005A14400170	123,20	123,20	100,00%
	32005A14400171	130,94	130,94	100,00%
	32005A14400172	150,17	83,26	55,44%
	32005A14400173	270,47	196,01	72,47%
	32005A14400174	154,63	145,03	93,80%
	32005A14400175	221,34	221,34	100,00%
	32005A14400176	293,69	190,32	64,80%

Plano Nº 0186A-0607	Referencia Catastral	Superficie (m ²)	Superficie Afectada (m ²)	Porcentaxe Afectada
	32005A14400177	186,37	49,37	26,49%
	32005A14400178	116,88	3,84	3,29%
	32005A14400186	501,05	159,33	31,80%
	32005A14400187	100,89	95,18	94,34%
	32005A14400188	83,37	77,43	92,87%
	32005A14400192	517,54	242,03	46,77%
	32005A14400193	344,61	344,61	100,00%
	32005A14400194	543,75	543,75	100,00%
	32005A14400195	178,32	178,32	100,00%
	32005A14400196	158,55	158,55	100,00%
	32005A14400197	112,02	112,02	100,00%
	32005A14400198	143,29	134,66	93,98%
	32005A14400199	78,00	53,39	68,45%
	32005A14400200	68,19	26,88	39,42%
	32005A14400204	152,55	22,41	14,69%
	32005A14400206	180,28	45,00	24,96%
	32005A14400207	87,34	57,73	66,10%
	32005A14400248	85,53	85,53	100,00%
	32005A14400323	142,15	25,30	17,80%
	32005A14400327	178,81	40,32	22,55%
	32005A14400328	251,28	251,28	100,00%
	32005A14400329	186,58	186,58	100,00%
	32005A14400330	179,32	177,55	99,02%
	32005A14400331	111,23	26,44	23,77%
	32005A14400334	360,23	325,56	90,38%
	32005A14400335	373,12	372,38	99,80%
	32005A14400336	487,63	430,78	88,34%
	32005A14400337	375,11	326,79	87,12%
	32005A14400338	266,99	266,99	100,00%
	32005A14400339	154,32	154,32	100,00%
	32005A14400340	121,98	121,98	100,00%
	32005A14400341	104,09	104,09	100,00%
	32005A14400342	99,52	99,52	100,00%
	32005A14400343	82,61	82,61	100,00%
	32005A14400344	300,59	300,59	100,00%
	32005A14400346	154,62	140,21	90,68%
	32005A14400347	89,87	89,87	100,00%
	32005A14400348	112,75	112,74	100,00%
	32005A14400349	119,22	119,22	100,00%
	32005A14400353	625,31	186,98	29,90%
	32005A14400354	107,63	107,63	100,00%
	32005A14400355	478,63	296,05	61,85%
	32005A14400356	214,30	103,82	48,45%
	32005A14400357	226,35	113,79	50,27%
	32005A14400358	195,51	110,24	56,38%

Plano Nº 0186A-0607	Referencia Catastral	Superficie (m ²)	Superficie Afectada (m ²)	Porcentaxe Afectada
	32005A14400359	212,13	115,88	54,63%
	32005A14400360	82,05	13,83	16,85%
	32005A14400362	380,91	47,42	12,45%
	32005A14400363	180,16	180,16	100,00%
	32005A14400364	1311,41	1125,41	85,82%
	32005A14400365	464,93	304,67	65,53%
	32005A14400366	388,45	229,18	59,00%
	32005A14400367	300,25	119,74	39,88%
	32005A14400368	256,12	43,09	16,82%
	32005A14400369	124,93	124,93	100,00%
	32005A14400370	144,20	144,20	100,00%
	32005A14400371	228,85	228,78	99,97%
	32005A14400373	503,87	248,81	49,38%
	32005A14400374	437,31	198,53	45,40%
	32005A14400375	754,38	213,29	28,27%
	32005A14400377	306,46	127,51	41,61%
	32005A14400378	376,45	47,25	12,55%
	32005A14400414	3135,21	923,58	29,46%
	32005A14400685	104,23	20,03	19,21%
	32005A14400686	138,57	123,85	89,38%
	32005A14400687	220,77	121,33	54,96%
	32005A14400688	298,90	70,47	23,58%
	32005A14400691	102,21	101,78	99,58%
	32005A14400692	80,73	80,73	100,00%
	32005A14400693	150,87	150,87	100,00%
	32005A14400694	170,47	170,47	100,00%
	32005A14400695	199,46	199,46	100,00%
	32005A14400696	142,62	142,62	100,00%
	32005A14400697	142,11	142,11	100,00%
	32005A14400698	220,46	220,42	99,98%
	32005A14400699	155,39	151,70	97,63%
	32005A14400700	258,70	256,26	99,06%
	32005A14400701	166,45	166,45	100,00%
	32005A14400702	157,73	157,73	100,00%
	32005A14400703	143,02	143,02	100,00%
	32005A14400704	106,51	106,51	100,00%
	32005A14400705	36,91	36,91	100,00%
	32005A14400706	234,03	234,03	100,00%
	32005A14400707	36,12	36,12	100,00%
	32005A14400708	36,07	36,07	100,00%
	32005A14400709	81,90	81,90	100,00%
	32005A14400710	224,81	224,81	100,00%
	32005A14400711	109,62	109,62	100,00%
	32005A14400712	155,29	155,29	100,00%
	32005A14400713	64,52	64,52	100,00%

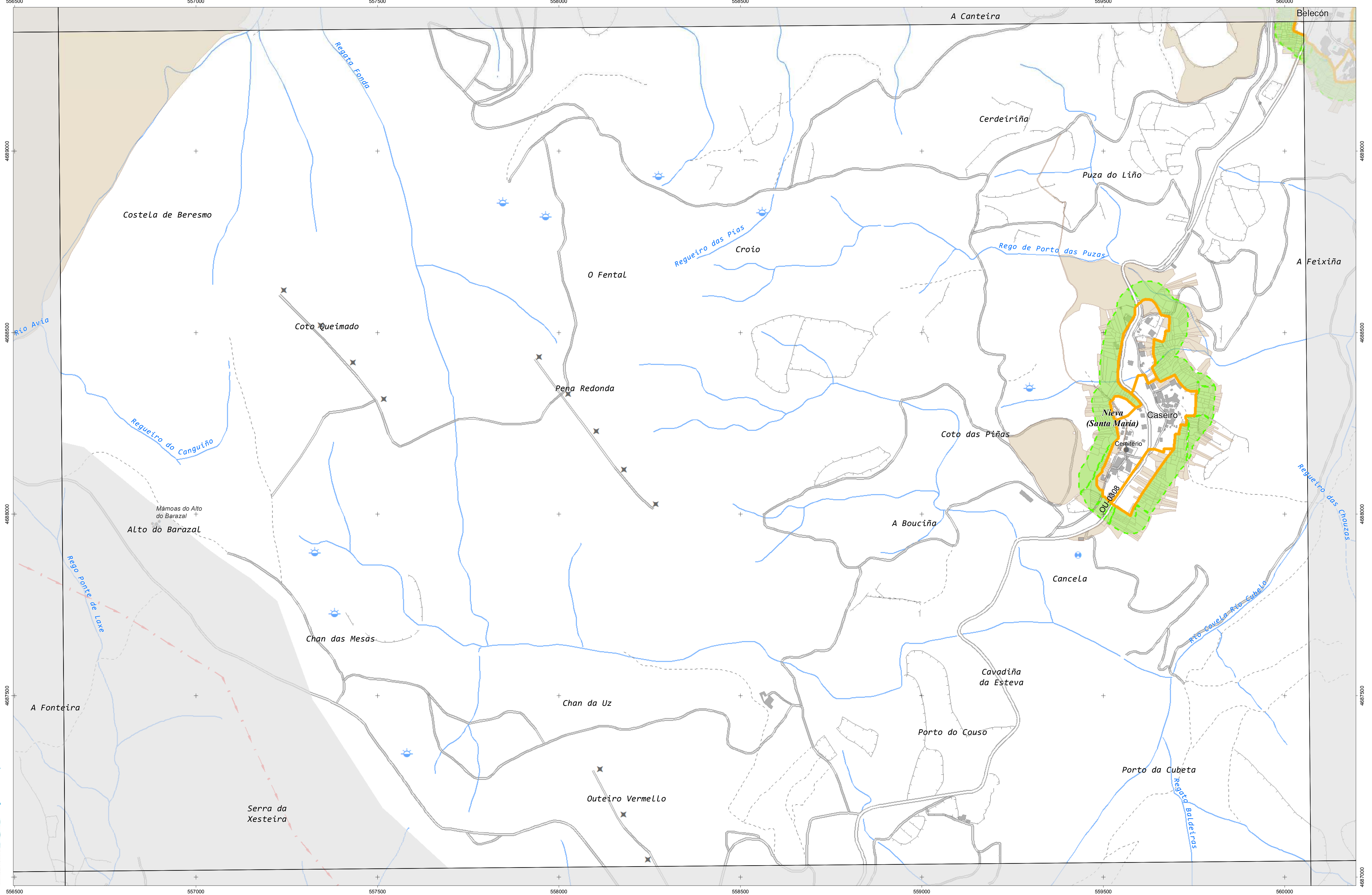
Plano Nº 0186A-0607	Referencia Catastral	Superficie (m ²)	Superficie Afectada (m ²)	Porcentaxe Afectada
	32005A14400714	26,22	26,22	100,00%
	32005A14400715	34,15	34,15	100,00%
	32005A14400716	91,36	91,36	100,00%
	32005A14400717	75,91	75,91	100,00%
	32005A14400718	313,69	306,89	97,83%
	32005A14400719	59,20	43,96	74,27%
	32005A14400720	66,63	34,09	51,17%
	32005A14400721	53,02	13,72	25,87%
	32005A14400723	277,48	44,43	16,01%
	32005A14400724	313,42	224,33	71,57%
	32005A14401302	313,45	22,97	7,33%
	32005A14401303	149,08	148,22	99,43%
	32005A14401304	219,79	219,79	100,00%
	32005A14401305	118,76	118,76	100,00%
	32005A14401306	89,49	89,49	100,00%
	32005A14401307	98,58	98,58	100,00%
	32005A14401308	38,16	38,16	100,00%
	32005A14401334	133,86	35,08	26,21%
	32005A14600003	2565,67	590,08	23,00%
	32005A14600004	1909,86	1624,71	85,07%
	32005A14600006	20,84	20,84	100,00%
	32005A14600007	24,04	24,04	100,00%
	32005A14600008	37,61	37,61	100,00%
	32005A14600009	42,16	42,16	100,00%
	32005A14600010	66,69	66,69	100,00%
	32005A14600011	73,66	73,27	99,47%
	32005A14600012	140,50	136,63	97,24%
	32005A14600013	94,44	93,56	99,07%
	32005A14600014	565,30	565,30	100,00%
	32005A14600015	296,85	296,85	100,00%
	32005A14600053	1389847,63	1000,19	0,07%
	32005A15300169	589,23	498,81	84,65%
	32005A15300341	100,00	61,10	61,10%
	32005A15300342	507,94	137,26	27,02%
	32005A15300344	129,99	127,22	97,87%
	32005A15300345	270,89	270,89	100,00%
	32005A15300346	251,57	212,12	84,32%
	32005A15300347	195,92	178,72	91,22%
	32005A15300348	186,87	56,70	30,34%
	32005A15300351	628,76	11,17	1,78%
	32005A15300352	505,91	288,27	56,98%
	32005A15300357	346,54	346,54	100,00%
	32005A15300358	206,63	206,63	100,00%
	32005A15300360	725,22	51,48	7,10%
	32005A15300361	1051,39	1030,38	98,00%

Plano Nº 0186A-0607	Referencia Catastral	Superficie (m ²)	Superficie Afectada (m ²)	Porcentaxe Afectada
	32005A15300362	941,37	378,95	40,25%
	32005A15300364	159,03	25,77	16,20%
	32005A15300365	1043,20	399,31	38,28%
	32005A15300368	318,23	309,99	97,41%
	32005A15300369	256,20	256,20	100,00%
	32005A15300370	153,08	153,08	100,00%
	32005A15300371	127,09	127,09	100,00%
	32005A15300372	120,23	120,23	100,00%
	32005A15300373	69,65	69,65	100,00%
	32005A15300374	177,66	177,66	100,00%
	32005A15300375	54,65	54,66	100,00%
	32005A15300376	157,88	157,88	100,00%
	32005A15300377	92,61	92,61	100,00%
	32005A15300378	189,08	189,08	100,00%
	32005A15300379	79,11	79,11	100,00%
	32005A15300380	80,83	80,83	100,00%
	32005A15300381	280,18	280,18	100,00%
	32005A15300382	50,44	50,44	100,00%
	32005A15300383	105,80	105,80	100,00%
	32005A15300384	165,95	165,95	100,00%
	32005A15300385	237,18	237,18	100,00%
	32005A15300386	290,82	290,82	100,00%
	32005A15300387	284,36	284,36	100,00%
	32005A15300388	208,48	208,48	100,00%
	32005A15300389	262,57	262,57	100,00%
	32005A15300390	327,96	327,96	100,00%
	32005A15300391	687,38	626,36	91,12%
	32005A15300420	208,66	208,66	100,00%
	32005A15300423	163,86	163,86	100,00%
	32005A15300451	730,49	233,21	31,93%
	32005A15300480	348,46	110,82	31,80%
	32005A15300481	610,27	6,84	1,12%
	32005A15300496	567,06	207,79	36,64%
	32005A15300497	261,40	259,47	99,26%
	32005A15300498	1208,77	1208,77	100,00%
	32005A15300499	166,32	166,32	100,00%
	32005A15300500	314,37	279,40	88,88%
	32005A15300501	255,14	255,14	100,00%
	32005A15300502	91,53	18,08	19,75%
	32005A15300503	90,76	90,38	99,58%
	32005A15300504	324,31	44,07	13,59%
	32005A15300508	332,92	48,30	14,51%
	32005A15300509	398,05	118,82	29,85%
	32005A15300524	326,49	40,42	12,38%
	32005A15300525	220,86	143,36	64,91%

Plano Nº 0186A-0607	Referencia Catastral	Superficie (m ²)	Superficie Afectada (m ²)	Porcentaxe Afectada
	32005A15300526	167,97	135,35	80,58%
	32005A15300527	185,64	174,84	94,19%
	32005A15300528	386,37	386,23	99,96%
	32005A15300529	359,45	359,45	100,00%
	32005A15300530	101,64	101,64	100,00%
	32005A15300531	302,32	138,36	45,77%
	32005A15300532	351,38	200,76	57,13%
	32005A15300533	435,39	398,88	91,61%
	32005A15300534	229,66	229,66	100,00%
	32005A15300535	138,42	138,42	100,00%
	32005A15300536	74,79	74,79	100,00%
	32005A15300537	132,90	132,90	100,00%
	32005A15300538	40,68	40,68	100,00%
	32005A15300539	43,31	43,31	100,00%
	32005A15300540	39,42	39,42	100,00%
	32005A15300541	52,40	52,40	100,00%
	32005A15300542	269,80	269,80	100,00%
	32005A15300543	50,90	50,90	100,00%
	32005A15300544	31,31	31,31	100,00%
	32005A15300545	50,29	50,29	100,00%
	32005A15300546	30,71	30,71	100,00%
	32005A15300547	45,02	45,02	100,00%
	32005A15300548	37,91	37,91	100,00%
	32005A15300549	30,23	30,23	100,00%
	32005A15300550	24,03	24,03	100,00%
	32005A15300551	42,51	42,51	100,00%
	32005A15300553	140,58	125,01	88,93%
	32005A15300554	387,82	374,94	96,68%
	32005A15300555	86,57	86,57	100,00%
	32005A15300556	188,57	188,57	100,00%
	32005A15300557	169,49	168,35	99,33%
	32005A15300558	634,95	211,66	33,33%
	32005A15300559	598,67	95,15	15,89%
	32005A15300562	418,35	171,30	40,95%
	32005A15300563	131,06	131,06	100,00%
	32005A15300564	216,80	216,80	100,00%
	32005A15300565	324,40	113,87	35,10%
	32005A15300566	580,99	20,08	3,46%
	32005A15300567	295,08	192,75	65,32%
	32005A15300568	171,43	171,43	100,00%
	32005A15300569	253,43	253,43	100,00%
	32005A15300570	219,10	219,10	100,00%
	32005A15300571	595,83	526,48	88,36%
	32005A15300575	292,32	290,75	99,46%
	32005A15300576	169,72	168,66	99,38%

Plano Nº 0186A-0607	Referencia Catastral	Superficie (m ²)	Superficie Afectada (m ²)	Porcentaxe Afectada
	32005A15300577	523,35	523,35	100,00%
	32005A15300578	334,30	301,74	90,26%
	32005A15300579	609,22	169,92	27,89%
	32005A15300580	138,58	128,32	92,60%
	32005A15300591	695,68	85,29	12,26%
	32005A15300592	367,44	27,28	7,42%
	32005A15300593	170,18	170,18	100,00%
	32005A15300594	134,81	134,81	100,00%
	32005A15300595	275,61	275,61	100,00%
	32005A15300596	167,53	167,53	100,00%
	32005A15300597	227,85	227,85	100,00%
	32005A15300598	274,04	271,66	99,13%
	32005A15300599	149,28	149,28	100,00%
	32005A15300600	119,52	119,53	100,00%
	32005A15300601	198,18	198,18	100,00%
	32005A15300602	123,08	123,07	100,00%
	32005A15300603	60,98	60,98	100,00%
	32005A15300604	63,64	63,64	100,00%
	32005A15300605	56,56	56,56	100,00%
	32005A15300606	782,47	782,47	100,00%
	32005A15300607	276,39	276,00	99,86%
	32005A15300608	266,18	247,73	93,07%
	32005A15300609	330,84	310,28	93,79%
	32005A15300611	556,23	347,10	62,40%
	32005A15300616	235,00	30,95	13,17%
	32005A15300617	58,57	45,56	77,79%
	32005A15300618	40,07	40,07	100,00%
	32005A15300619	123,16	123,16	100,00%
	32005A15300620	104,99	104,99	100,00%
	32005A15300621	330,15	326,81	98,99%
	32005A15300622	343,19	343,19	100,00%
	32005A15300623	259,57	259,57	100,00%
	32005A15300624	135,17	107,05	79,19%
	32005A15300625	270,86	33,64	12,42%
	32005A15300626	52,27	52,27	100,00%
	32005A15300627	103,91	103,91	100,00%
	32005A15300628	70,76	70,76	100,00%
	32005A15300629	110,96	110,96	100,00%
	32005A15300630	96,65	96,65	100,00%
	32005A15300631	104,54	104,54	100,00%
	32005A15300632	66,79	66,79	100,00%
	32005A15300633	131,03	131,03	100,00%
	32005A15300634	128,10	128,09	100,00%
	32005A15300635	221,39	221,39	100,00%
	32005A15300636	242,94	242,94	100,00%

Plano Nº 0186A-0607	Referencia Catastral	Superficie (m²)	Superficie Afectada (m²)	Porcentaxe Afectada
	32005A15300637	309,91	290,65	93,79%
	32005A15300638	261,83	60,04	22,93%
	32005A15300645	291,02	64,35	22,11%
	32005A15300646	273,14	211,12	77,29%
	32005A15300647	112,60	112,60	100,00%
	32005A15300648	194,49	182,36	93,76%
	32005A15300649	149,50	131,46	87,93%
	32005A15300650	77,31	58,74	75,97%
	32005A15300651	88,34	60,88	68,92%
	32005A15300653	47,05	31,07	66,03%
	32005A15300654	57,15	57,15	100,00%
	32005A15300655	207,91	106,12	51,04%
	32005A15300660	640,56	6,10	0,95%
	32005A15300686	103,58	21,87	21,11%
	32005A15300688	424,55	424,55	100,00%
	32005A15300689	210,25	210,25	100,00%
	32005A15300690	115,89	115,75	99,87%
	32005A15300693	140,86	122,13	86,70%
	32005A15300694	331,47	331,47	100,00%
	32005A15300695	564,98	85,90	15,20%



CARTOGRAFÍA DAS FAIXAS SECUNDARIAS DE XESTIÓN DE BIOMASA

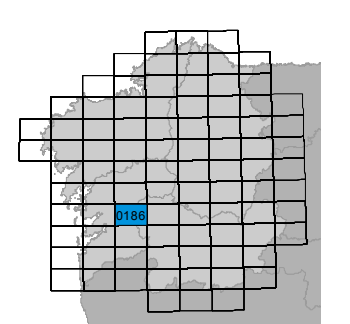
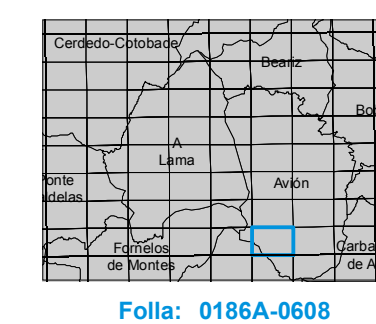
- Parcelas afectadas
- Faixa Protección 50m
- Delimitación Automática
- Solo de Nucleo Rural
- Solo Urbano
- Solo Urbanizable

Parcelas afectadas por faixas de 50 metros entorno a núcleos

Coordenadas das esquinas da folla

UTM ED50 Fuso 29		Xeográficas ETRS89	
X	Y	Longitude	Latitude
1 556745,5	4689544,1	-8:18:45,0	42:21:15,0
2 560177,0	4689572,7	-8:16:15,0	42:21:15,0
3 560196,9	4687259,4	-8:16:15,0	42:20:00,0
4 556764,2	4687230,9	-8:18:45,0	42:20:00,0

Proxección U.T.M. Fuso 29
Elixeción CRS89
Sistema de referencia ETRS89



Plano Nº 0186A-0608	Referencia Catastral	Superficie (m ²)	Superficie Afectada (m ²)	Porcentaxe Afectada
	001500200NG58H	602,72	529,17	87,80%
	001500800NG58H	456,30	420,85	92,23%
	002000100NG58H	352,10	316,05	89,76%
	002000400NG58H	153,25	21,06	13,74%
	32005A12100293	117,60	117,60	100,00%
	32005A12100294	116,16	116,16	100,00%
	32005A12100295	116,18	116,18	100,00%
	32005A12100296	72,76	72,76	100,00%
	32005A12100297	160,07	160,07	100,00%
	32005A12100298	289,90	121,44	41,89%
	32005A12100321	815,17	674,38	82,73%
	32005A12100867	1098,14	26,25	2,39%
	32005A12100872	183,96	69,73	37,90%
	32005A12100873	692,70	582,04	84,02%
	32005A12100874	183,78	183,78	100,00%
	32005A12100875	144,16	143,34	99,44%
	32005A12100876	139,75	44,55	31,88%
	32005A12100883	648,23	105,75	16,31%
	32005A12100884	533,73	53,76	10,07%
	32005A12100887	297,71	35,67	11,98%
	32005A12100888	605,41	11,12	1,84%
	32005A12100895	4527,03	836,97	18,49%
	32005A12100896	5238,66	2466,95	47,09%
	32005A12100897	672,72	672,72	100,00%
	32005A12100898	572,24	572,24	100,00%
	32005A12100899	285,32	285,32	100,00%
	32005A12100900	632,48	631,48	99,84%
	32005A12100901	272,88	247,64	90,75%
	32005A12100902	186,57	152,15	81,55%
	32005A12100903	192,57	141,01	73,22%
	32005A12100904	397,72	227,34	57,16%
	32005A12100905	229,42	121,46	52,94%
	32005A12100906	274,09	145,57	53,11%
	32005A12100907	1330,45	451,69	33,95%
	32005A12100908	635,14	90,27	14,21%
	32005A12100909	557,29	51,28	9,20%
	32005A12100911	164,37	21,84	13,29%
	32005A12100912	535,23	74,31	13,88%
	32005A12100917	1368,86	72,61	5,30%
	32005A12100923	724,87	144,76	19,97%
	32005A12100924	229,55	229,55	100,00%
	32005A12100925	110,13	110,13	100,00%
	32005A12100926	106,18	106,17	100,00%
	32005A12100927	107,28	107,28	100,00%
	32005A12100928	73,61	73,61	100,00%

Plano Nº 0186A-0608	Referencia Catastral	Superficie (m ²)	Superficie Afectada (m ²)	Porcentaxe Afectada
	32005A12100929	57,04	57,04	100,00%
	32005A12100930	142,38	141,76	99,57%
	32005A12100931	156,72	156,72	100,00%
	32005A12100932	418,55	418,55	100,00%
	32005A12100933	328,04	328,05	100,00%
	32005A12100934	158,84	158,84	100,00%
	32005A12100935	91,86	91,86	100,00%
	32005A12100936	55,27	55,27	100,00%
	32005A12100937	36,02	36,02	100,00%
	32005A12100938	288,38	288,38	100,00%
	32005A12100939	346,61	269,00	77,61%
	32005A12100940	221,72	210,63	95,00%
	32005A12100943	537,30	11,81	2,20%
	32005A12100954	134,06	125,98	93,98%
	32005A12100955	109,17	93,38	85,53%
	32005A12100956	110,01	96,44	87,66%
	32005A12100957	222,20	188,18	84,69%
	32005A12100958	528,36	175,53	33,22%
	32005A12100965	496,80	226,37	45,57%
	32005A12100966	595,34	211,08	35,46%
	32005A12100967	545,71	76,40	14,00%
	32005A12100968	96,18	96,18	100,00%
	32005A12100969	137,54	137,54	100,00%
	32005A12100970	107,77	107,77	100,00%
	32005A12100971	110,24	30,14	27,34%
	32005A12100972	70,49	16,28	23,09%
	32005A12100973	55,28	55,28	100,00%
	32005A12100974	148,84	148,84	100,00%
	32005A12100975	41,95	41,95	100,00%
	32005A12100976	46,83	46,83	100,00%
	32005A12100977	352,99	338,84	95,99%
	32005A12100978	101,32	36,61	36,13%
	32005A12101061	201,18	45,18	22,46%
	32005A12101062	177,19	124,60	70,32%
	32005A12101063	193,10	186,00	96,33%
	32005A12101064	224,44	224,44	100,00%
	32005A12101065	154,46	152,01	98,41%
	32005A12101066	641,89	638,07	99,40%
	32005A12101068	341,19	341,15	99,99%
	32005A12101074	353,63	325,93	92,17%
	32005A12101075	552,96	175,16	31,68%
	32005A12101076	115,05	112,32	97,63%
	32005A12101078	70,31	16,40	23,33%
	32005A12101079	242,33	16,59	6,85%
	32005A12101080	120,88	64,90	53,69%

Plano Nº 0186A-0608	Referencia Catastral	Superficie (m ²)	Superficie Afectada (m ²)	Porcentaxe Afectada
	32005A12101081	244,41	39,45	16,14%
	32005A12101082	78,97	14,22	18,00%
	32005A12101083	363,32	363,32	100,00%
	32005A12101084	732,23	730,78	99,80%
	32005A12101085	203,93	203,93	100,00%
	32005A12101086	73,25	73,25	100,00%
	32005A12101087	29,15	29,15	100,00%
	32005A12101088	148,24	135,99	91,74%
	32005A12101089	59,37	59,37	100,00%
	32005A12101090	110,64	106,34	96,11%
	32005A12101091	51,92	41,93	80,75%
	32005A12101092	287,75	287,75	100,00%
	32005A12101093	147,58	134,62	91,22%
	32005A12101094	137,72	137,72	100,00%
	32005A12101096	259,19	134,38	51,84%
	32005A12101098	212,94	100,05	46,98%
	32005A12101099	219,31	219,31	100,00%
	32005A12101100	67,29	67,28	100,00%
	32005A12101101	169,84	169,84	100,00%
	32005A12101102	111,11	111,11	100,00%
	32005A12101103	62,03	62,03	100,00%
	32005A12101104	80,58	80,58	100,00%
	32005A12101105	37,89	37,89	100,00%
	32005A12101106	33,80	33,80	100,00%
	32005A12101107	47,67	47,67	100,00%
	32005A12101108	27,07	27,07	100,00%
	32005A12101109	56,87	56,87	100,00%
	32005A12101110	135,45	135,45	100,00%
	32005A12101111	102,37	102,37	100,00%
	32005A12101112	57,66	57,66	100,00%
	32005A12101113	281,66	281,66	100,00%
	32005A12101114	438,06	270,75	61,81%
	32005A12101115	483,44	51,20	10,59%
	32005A12101116	198,36	187,00	94,27%
	32005A12101117	191,34	146,27	76,44%
	32005A12101118	138,69	115,93	83,59%
	32005A12101119	137,56	113,59	82,58%
	32005A12101120	118,36	94,91	80,19%
	32005A12101121	106,80	76,66	71,78%
	32005A12101122	59,06	59,06	100,00%
	32005A12101123	61,10	61,10	100,00%
	32005A12101124	110,29	110,29	100,00%
	32005A12101125	81,55	52,92	64,89%
	32005A12101126	34,65	10,00	28,86%
	32005A12101127	85,03	59,78	70,31%

Plano Nº 0186A-0608	Referencia Catastral	Superficie (m ²)	Superficie Afectada (m ²)	Porcentaxe Afectada
	32005A12101128	69,97	61,78	88,30%
	32005A12101130	108,80	108,76	99,97%
	32005A12101131	75,30	75,30	100,00%
	32005A12101132	33,06	33,06	100,00%
	32005A12101133	51,00	51,00	100,00%
	32005A12101134	24,24	24,24	100,00%
	32005A12101135	24,35	24,35	100,00%
	32005A12101136	72,08	50,57	70,16%
	32005A12101137	95,88	68,63	71,58%
	32005A12101143	488,88	104,47	21,37%
	32005A12101144	488,30	19,86	4,07%
	32005A12101163	492,35	132,34	26,88%
	32005A12101164	211,72	211,72	100,00%
	32005A12101165	196,48	118,90	60,51%
	32005A12101166	310,54	289,18	93,12%
	32005A12101167	407,73	407,73	100,00%
	32005A12101168	337,95	337,95	100,00%
	32005A12101169	124,56	124,56	100,00%
	32005A12101170	162,81	162,81	100,00%
	32005A12101171	330,75	330,75	100,00%
	32005A12101172	183,58	176,05	95,90%
	32005A12101173	116,67	116,67	100,00%
	32005A12101174	94,06	94,06	100,00%
	32005A12101175	98,51	98,51	100,00%
	32005A12101176	175,63	175,63	100,00%
	32005A12101177	276,94	260,47	94,05%
	32005A12101178	283,12	282,18	99,67%
	32005A12101179	177,92	177,92	100,00%
	32005A12101180	80,07	80,07	100,00%
	32005A12101181	262,79	262,79	100,00%
	32005A12101182	202,02	201,16	99,58%
	32005A12101183	145,58	78,23	53,74%
	32005A12101189	112,08	56,88	50,75%
	32005A12101190	96,17	55,04	57,24%
	32005A12101191	152,60	78,23	51,26%
	32005A12101192	340,96	163,22	47,87%
	32005A12101193	224,90	86,82	38,60%
	32005A12101194	198,40	71,76	36,17%
	32005A12101195	225,43	65,69	29,14%
	32005A12101329	165,14	165,14	100,00%
	32005A12101339	121,94	60,06	49,26%
	32005A12101346	254,46	137,60	54,08%
	32005A12101347	112,30	112,30	100,00%
	32005A12101348	70,14	70,14	100,00%
	32005A12101349	236,31	172,63	73,05%

Plano Nº 0186A-0608	Referencia Catastral	Superficie (m ²)	Superficie Afectada (m ²)	Porcentaxe Afectada
	32005A12101351	549,32	146,76	26,72%
	32005A12101354	158,13	106,65	67,45%
	32005A12101355	245,55	130,67	53,21%
	32005A12101363	115,60	87,86	76,00%
	32005A12101364	178,14	77,59	43,56%
	32005A12101365	137,52	46,27	33,64%
	32005A12101371	92,12	60,44	65,61%
	32005A12101372	118,56	43,02	36,29%
	32005A12101376	457,09	163,84	35,84%
	32005A12101377	86,00	14,15	16,46%
	32005A12101378	219,35	63,95	29,16%
	32005A12101384	371,60	228,21	61,41%
	32005A12101385	393,00	258,85	65,86%
	32005A12101390	118,31	70,25	59,38%
	32005A12101391	103,67	54,75	52,81%
	32005A12101394	286,92	52,92	18,44%
	32005A12101395	435,87	86,89	19,93%
	32005A12101396	289,20	149,60	51,73%
	32005A12101403	162,92	66,92	41,07%
	32005A12101404	318,66	14,06	4,41%
	32005A12101416	395,32	395,32	100,00%
	32005A12101417	31,78	31,78	100,00%
	32005A12101418	125,35	125,35	100,00%
	32005A12101419	179,91	179,91	100,00%
	32005A12101420	92,66	92,66	100,00%
	32005A12101421	180,79	180,79	100,00%
	32005A12101422	376,14	376,14	100,00%
	32005A12200017	176,57	63,11	35,74%
	32005A12200020	107,23	65,45	61,04%
	32005A12200021	199,24	199,24	100,00%
	32005A12200037	147,70	99,79	67,56%
	32005A12200038	187,21	139,12	74,31%
	32005A12200039	71,73	59,88	83,49%
	32005A12200040	89,01	74,17	83,33%
	32005A12200041	122,79	122,79	100,00%
	32005A12200042	139,15	139,15	100,00%
	32005A12200043	86,29	86,29	100,00%
	32005A12200044	98,45	98,45	100,00%
	32005A12200045	64,90	64,90	100,00%
	32005A12200046	62,31	62,31	100,00%
	32005A12200047	57,43	57,43	100,00%
	32005A12200048	46,57	46,57	100,00%
	32005A12200049	85,32	57,54	67,44%
	32005A12200050	76,99	41,02	53,29%
	32005A12200051	78,63	35,82	45,56%

Plano Nº 0186A-0608	Referencia Catastral	Superficie (m ²)	Superficie Afectada (m ²)	Porcentaxe Afectada
	32005A12200052	122,05	86,11	70,56%
	32005A12200053	54,62	54,62	100,00%
	32005A12200054	55,68	55,68	100,00%
	32005A12200055	317,40	267,98	84,43%
	32005A12200056	92,82	69,38	74,74%
	32005A12200057	72,99	48,47	66,41%
	32005A12200058	147,11	15,39	10,46%
	32005A12200059	101,61	93,21	91,73%
	32005A12200060	132,88	132,88	100,00%
	32005A12200061	120,72	120,72	100,00%
	32005A12200062	87,15	87,15	100,00%
	32005A12200063	135,94	135,94	100,00%
	32005A12200064	93,25	93,25	100,00%
	32005A12200065	69,63	69,45	99,75%
	32005A12200066	45,90	45,90	100,00%
	32005A12200067	49,16	49,16	100,00%
	32005A12200068	55,63	55,63	100,00%
	32005A12200069	35,61	35,61	100,00%
	32005A12200070	42,51	42,51	100,00%
	32005A12200071	64,12	64,12	100,00%
	32005A12200072	111,88	111,88	100,00%
	32005A12200073	108,95	108,95	100,00%
	32005A12200074	150,40	150,41	100,00%
	32005A12200075	127,22	127,22	100,00%
	32005A12200076	223,31	202,53	90,69%
	32005A12200077	44,75	44,75	100,00%
	32005A12200078	37,69	34,12	90,53%
	32005A12200083	52,96	19,22	36,29%
	32005A12200084	62,92	41,57	66,07%
	32005A12200095	414,57	96,29	23,23%
	32005A12200096	82,65	82,65	100,00%
	32005A12200097	87,24	87,24	100,00%
	32005A12200098	170,71	170,71	100,00%
	32005A12200099	108,58	108,58	100,00%
	32005A12200100	86,22	86,21	100,00%
	32005A12200101	71,26	71,26	100,00%
	32005A12200102	76,72	76,72	100,00%
	32005A12200103	51,54	25,67	49,80%
	32005A12200108	180,44	122,55	67,92%
	32005A12200109	36,08	36,08	100,00%
	32005A12200110	57,69	57,69	100,00%
	32005A12200111	52,67	52,67	100,00%
	32005A12200112	172,22	58,59	34,02%
	32005A12200335	20494,56	1563,25	7,63%
	32005A12200336	1039,09	998,27	96,07%

Plano Nº 0186A-0608	Referencia Catastral	Superficie (m ²)	Superficie Afectada (m ²)	Porcentaxe Afectada
	32005A12200337	1091,68	979,74	89,75%
	32005A12200338	616,79	516,01	83,66%
	32005A12200339	411,54	411,54	100,00%
	32005A12200340	351,01	81,70	23,27%
	32005A12200342	200,80	148,72	74,06%
	32005A12200343	932,36	44,87	4,81%
	32005A12200381	124,74	5,68	4,55%
	32005A12200382	167,08	63,04	37,73%
	32005A12200383	214,15	124,72	58,24%
	32005A12200384	354,12	262,86	74,23%
	32005A12200385	426,40	315,22	73,93%
	32005A12200386	81,28	81,28	100,00%
	32005A12200387	166,43	166,43	100,00%
	32005A12200388	138,17	95,11	68,84%
	32005A12200389	99,61	80,89	81,21%
	32005A12200390	163,74	163,74	100,00%
	32005A12200391	340,51	291,35	85,56%
	32005A12200392	273,60	240,75	87,99%
	32005A12200393	272,69	245,07	89,87%
	32005A12200394	378,45	361,29	95,47%
	32005A12200395	107,89	87,90	81,47%
	32005A12200396	484,26	484,26	100,00%
	32005A12200397	404,29	303,14	74,98%
	32005A12200398	151,14	92,46	61,18%
	32005A12200399	120,68	45,37	37,59%
	32005A12200400	106,76	58,40	54,71%
	32005A12200401	631,06	612,70	97,09%
	32005A12200402	74,12	51,98	70,12%
	32005A12200403	1447,16	1447,15	100,00%
	32005A12200404	572,20	572,20	100,00%
	32005A12200405	376,04	373,29	99,27%
	32005A12200406	206,35	21,23	10,29%
	32005A12200407	473,49	262,56	55,45%
	32005A12200453	966,82	885,62	91,60%
	32005A12200454	457,26	439,44	96,10%
	32005A12200455	629,99	552,83	87,75%
	32005A12200456	245,36	238,25	97,10%
	32005A12200457	185,60	147,31	79,37%
	32005A12200459	106,73	81,08	75,97%
	32005A12200460	71,38	61,69	86,42%
	32005A12200461	78,91	70,70	89,59%
	32005A12200462	130,94	97,70	74,61%
	32005A12200463	114,85	93,52	81,42%
	32005A12200464	184,33	160,65	87,15%
	32005A12200465	103,13	89,41	86,70%

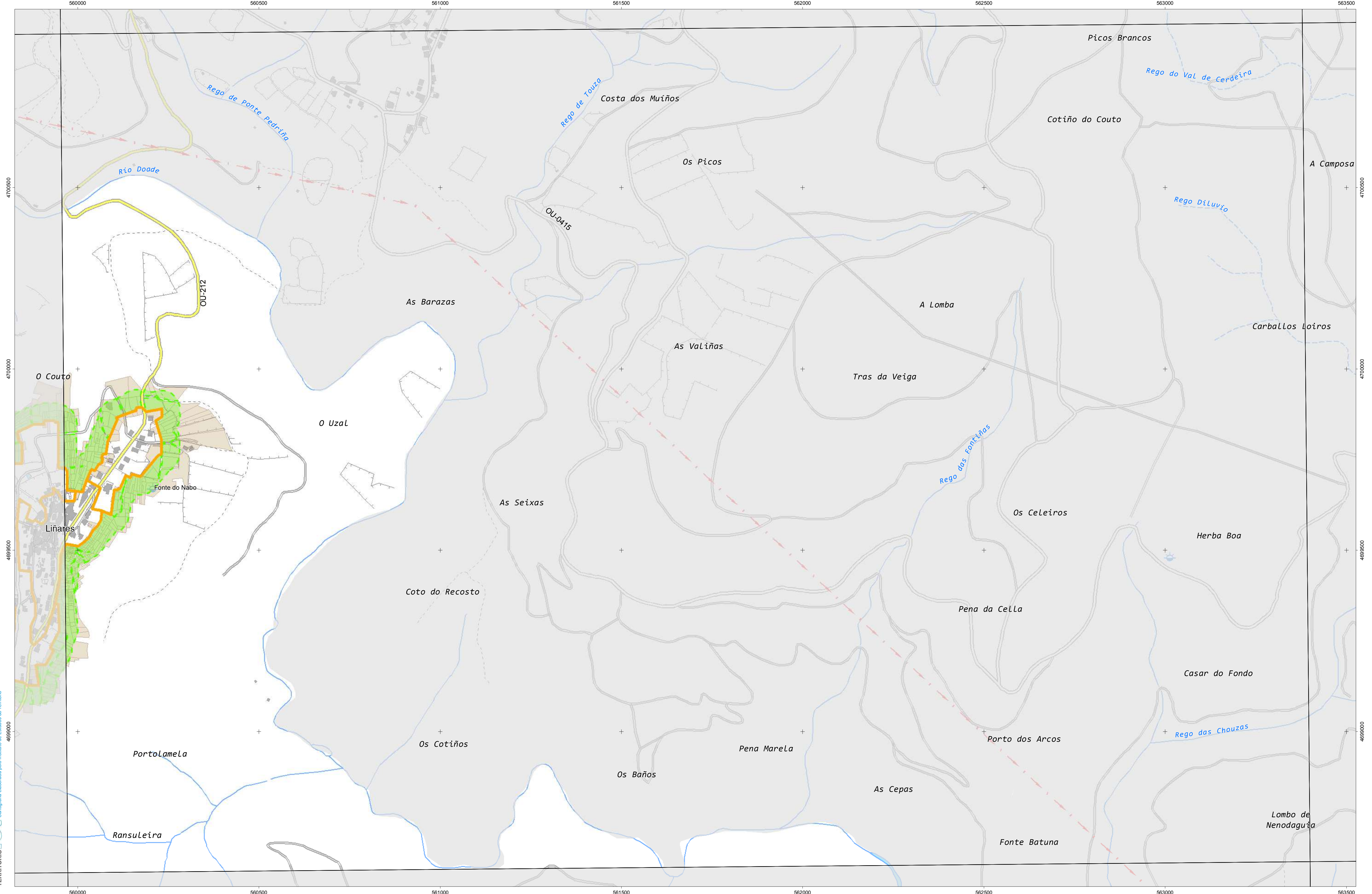
Plano Nº 0186A-0608	Referencia Catastral	Superficie (m ²)	Superficie Afectada (m ²)	Porcentaxe Afectada
	32005A12200466	122,77	110,98	90,40%
	32005A12200494	336,41	97,59	29,01%
	32005A12200495	2225,39	106,43	4,78%
	32005A12300210	34828,27	2120,60	6,09%
	32005A12300232	786,27	525,96	66,89%
	32005A12300233	244,87	196,72	80,34%
	32005A12300234	127,50	127,50	100,00%
	32005A12300235	180,48	180,48	100,00%
	32005A12300236	110,59	9,23	8,34%
	32005A12300237	116,55	10,32	8,86%
	32005A12300238	83,98	10,50	12,50%
	32005A12300239	232,80	137,29	58,97%
	32005A12300240	204,40	162,30	79,41%
	32005A12300241	635,92	466,27	73,32%
	32005A12300242	209,63	209,63	100,00%
	32005A12300243	257,37	257,37	100,00%
	32005A12300245	202,83	65,01	32,05%
	32005A12300246	261,09	175,83	67,35%
	32005A12300249	1045,16	365,24	34,95%
	32005A12300251	449,80	147,69	32,84%
	32005A12300260	194,11	79,08	40,74%
	32005A12300261	112,59	53,30	47,34%
	32005A12300262	317,55	317,55	100,00%
	32005A12300263	246,40	246,40	100,00%
	32005A12300264	207,43	207,43	100,00%
	32005A12300265	254,75	254,75	100,00%
	32005A12300266	247,61	247,61	100,00%
	32005A12300267	203,95	203,95	100,00%
	32005A12300268	335,46	305,13	90,96%
	32005A12300276	1609,07	1492,52	92,76%
	32005A12300277	529,58	405,40	76,55%
	32005A12300278	243,65	226,21	92,84%
	32005A12300279	248,14	248,14	100,00%
	32005A12300280	566,64	566,64	100,00%
	32005A12300281	322,64	301,23	93,37%
	32005A12300282	127,71	16,70	13,08%
	32005A12300283	94,92	94,92	100,00%
	32005A12300284	112,34	112,34	100,00%
	32005A12300285	215,10	213,28	99,15%
	32005A12300286	157,85	123,61	78,31%
	32005A12300287	247,97	208,75	84,18%
	32005A12300288	299,39	225,37	75,28%
	32005A12300289	37,86	37,86	100,00%
	32005A12300290	108,07	99,11	91,71%
	32005A12300291	67,73	67,73	100,00%

Plano Nº 0186A-0608	Referencia Catastral	Superficie (m ²)	Superficie Afectada (m ²)	Porcentaxe Afectada
	32005A12300292	59,90	59,90	100,00%
	32005A12300293	431,18	431,18	100,00%
	32005A12300294	185,97	63,39	34,09%
	32005A12300298	420,59	31,11	7,40%
	32005A12300300	248,79	170,74	68,63%
	32005A12300301	89,65	79,90	89,13%
	32005A12300306	221,19	109,78	49,63%
	32005A12300307	139,99	53,75	38,40%
	32005A12300308	133,31	52,89	39,68%
	32005A12300309	145,36	57,98	39,89%
	32005A12300310	145,76	60,81	41,72%
	32005A12300311	184,97	77,24	41,76%
	32005A12300312	887,32	406,44	45,81%
	32005A12300313	161,98	161,98	100,00%
	32005A12300314	154,74	154,74	100,00%
	32005A12300315	157,15	157,15	100,00%
	32005A12300316	114,42	114,42	100,00%
	32005A12300317	85,69	85,69	100,00%
	32005A12300318	69,92	69,92	100,00%
	32005A12300319	99,38	99,38	100,00%
	32005A12300320	181,63	172,24	94,83%
	32005A12300321	1610,80	1039,64	64,54%
	32005A12300330	1188,76	773,86	65,10%
	32005A12400019	176,24	31,94	18,12%
	32005A12400025	239,72	236,69	98,74%
	32005A12400026	390,41	390,41	100,00%
	32005A12400027	365,33	362,48	99,22%
	32005A12400028	329,32	329,32	100,00%
	32005A12400029	302,11	228,37	75,59%
	32005A12900019	79,93	16,36	20,46%
	32005A12900021	90,03	21,96	24,39%
	32005A12900022	106,46	85,52	80,33%
	32005A12900026	193,84	186,28	96,10%
	32005A12900027	213,65	209,95	98,27%
	32005A12900028	75,17	75,17	100,00%
	32005A12900029	40,67	40,67	100,00%
	32005A12900030	103,97	103,97	100,00%
	32005A12900031	254,55	119,00	46,75%
	32005A12900050	333,36	5,99	1,80%
	32005A12900052	611,20	49,37	8,08%
	32005A12900053	487,28	220,26	45,20%
	32005A12900054	97,54	64,02	65,63%
	32005A12900055	105,93	76,57	72,28%
	32005A12900056	146,11	115,44	79,01%
	32005A12900057	144,65	129,93	89,82%

Plano Nº 0186A-0608	Referencia Catastral	Superficie (m ²)	Superficie Afectada (m ²)	Porcentaxe Afectada
	32005A12900058	66,54	66,54	100,00%
	32005A12900059	71,99	71,99	100,00%
	32005A12900060	62,45	61,95	99,21%
	32005A12900061	80,00	80,00	100,00%
	32005A12900062	459,89	409,73	89,09%
	32005A12900063	1569,01	1342,28	85,55%
	32005A12900064	194,52	193,02	99,23%
	32005A12900065	85,23	60,72	71,24%
	32005A12900066	161,12	161,12	100,00%
	32005A12900067	335,06	335,06	100,00%
	32005A12900068	136,63	136,63	100,00%
	32005A12900069	74,80	74,80	100,00%
	32005A12900070	432,43	432,43	100,00%
	32005A12900071	308,71	308,52	99,94%
	32005A12900072	131,45	131,45	100,00%
	32005A12900073	126,05	125,04	99,20%
	32005A12900074	113,90	112,49	98,76%
	32005A12900075	57,50	57,50	100,00%
	32005A12900076	79,11	79,10	100,00%
	32005A12900077	76,79	76,79	100,00%
	32005A12900078	120,76	120,76	100,00%
	32005A12900079	328,42	328,42	100,00%
	32005A12900080	69,88	69,88	100,00%
	32005A12900081	31,72	31,72	100,00%
	32005A12900082	31,13	30,64	98,43%
	32005A12900083	46,64	46,64	100,00%
	32005A12900084	75,04	75,04	100,00%
	32005A12900085	523,22	395,90	75,67%
	32005A12900086	481,62	9,62	2,00%
	32005A12900087	255,54	6,91	2,70%
	32005A12900088	109,61	84,12	76,74%
	32005A12900090	276,04	61,71	22,35%
	32005A12900091	97,55	97,55	100,00%
	32005A12900092	333,72	141,42	42,38%
	32005A12900093	331,51	11,76	3,55%
	32005A12900094	164,16	164,15	99,99%
	32005A12900095	218,86	73,68	33,67%
	32005A12900097	141,27	64,64	45,76%
	32005A12900098	170,93	151,62	88,70%
	32005A12900099	299,51	53,87	17,99%
	32005A12900100	399,28	47,15	11,81%
	32005A12900101	154,08	101,20	65,68%
	32005A12900102	340,80	70,48	20,68%
	32005A12900104	314,15	156,79	49,91%
	32005A12900105	748,21	142,80	19,08%

Plano Nº 0186A-0608	Referencia Catastral	Superficie (m ²)	Superficie Afectada (m ²)	Porcentaxe Afectada
	32005A12900211	573,70	403,98	70,42%
	32005A12900212	553,86	455,48	82,24%
	32005A12900213	75,66	75,66	100,00%
	32005A12900214	173,53	173,53	100,00%
	32005A12900215	793,78	697,20	87,83%
	32005A12900216	506,94	449,43	88,65%
	32005A12900217	421,38	377,22	89,52%
	32005A12900218	1224,19	839,13	68,55%
	32005A12900222	125,31	125,31	100,00%
	32005A12900223	171,79	171,79	100,00%
	32005A12900224	60,67	60,67	100,00%
	32005A12900225	76,23	76,23	100,00%
	32005A12900226	62,44	62,44	100,00%
	32005A12900227	170,97	170,97	100,00%
	32005A12900228	67,06	67,06	100,00%
	32005A12900229	35,43	35,43	100,00%
	32005A12900230	38,70	38,70	100,00%
	32005A12900231	42,31	42,31	100,00%
	32005A12900232	437,01	437,01	100,00%
	32005A12900233	192,65	192,65	100,00%
	32005A12900234	230,52	230,52	100,00%
	32005A12900235	735,29	111,41	15,15%
	32005A12900242	290,51	87,63	30,16%
	32005A12900243	188,34	88,44	46,96%
	32005A12900244	188,23	98,26	52,20%
	32005A12900247	173,19	98,03	56,60%
	32005A12900248	370,49	369,39	99,70%
	32005A12900249	271,29	271,29	100,00%
	32005A12900250	242,24	242,24	100,00%
	32005A12900251	166,15	129,73	78,08%
	32005A12900255	98,69	98,69	100,00%
	32005A12900256	178,06	178,06	100,00%
	32005A12900257	232,16	36,38	15,67%
	32005A12900259	98,79	90,06	91,16%
	32005A12900260	238,72	238,72	100,00%
	32005A12900261	159,52	18,56	11,63%
	32005A12900265	92,83	92,83	100,00%
	32005A12900266	100,54	100,54	100,00%
	32005A12900267	633,29	296,29	46,79%
	32005A12900268	413,46	184,54	44,63%
	32005A12900269	388,00	168,61	43,46%
	32005A12900270	120,68	120,68	100,00%
	32005A12900271	131,27	88,80	67,65%
	32005A12900274	579,39	257,14	44,38%
	32005A12900275	611,64	88,62	14,49%

Plano Nº 0186A-0608	Referencia Catastral	Superficie (m²)	Superficie Afectada (m²)	Porcentaxe Afectada
	32005A12900280	67,36	67,34	99,97%
	32005A12900281	100,02	100,02	100,00%
	32005A12900282	163,36	163,36	100,00%
	32005A12900283	310,35	156,38	50,39%
	32005A12900284	1815,82	70,88	3,90%
	32005A13700365	45449,42	2145,80	4,72%
	32005A14600053	1389847,63	1000,19	0,07%



INSTITUTO DE ESTUDIOS DO TERRITORIO
 Cartografía elaborada polo Instituto de Estudos do Territorio

CARTOGRAFÍA DAS FAIXAS SECUNDARIAS DE XESTIÓN DE BIOMASA

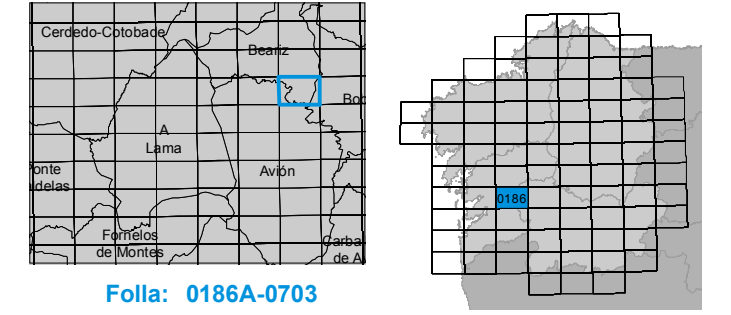
- Parcelas afectadas
- Faixa Protección 50m
- Delimitación Automática
- Solo de Nucleo Rural
- Solo Urbano
- Solo Urbanizable

Parcelas afectadas por faixas de 50 metros entorno a núcleos

Coordenadas das esquinas da folla

UTM ED50 Fuso 29		Xeográficas ETRS89		
x	y	Longitude	Latitude	
1	560077,7	4701139,0	-8.16.15,0	42.27.30,0
2	563503,5	4701169,3	-8.13.45,0	42.27.30,0
3	563524,6	4698856,0	-8.13.45,0	42.26.15,0
4	560097,5	4698825,7	-8.16.15,0	42.26.15,0

Proxección U.T.M. Fuso 29
 Elipsóide GRS80
 Sistema de referencia ETRS89



Plano Nº 0186A-0703	Referencia Catastral	Superficie (m ²)	Superficie Afectada (m ²)	Porcentaxe Afectada
	32005A00200005	350,05	332,63	95,02%
	32005A00200006	343,86	329,56	95,84%
	32005A00200007	314,24	305,89	97,34%
	32005A00200008	126,54	124,13	98,09%
	32005A00200009	196,92	196,92	100,00%
	32005A00200010	463,16	463,16	100,00%
	32005A00200011	249,06	244,87	98,32%
	32005A00200012	330,72	29,03	8,78%
	32005A00200013	436,47	436,47	100,00%
	32005A00200014	409,72	409,72	100,00%
	32005A00200016	554,90	542,48	97,76%
	32005A00200017	99,95	29,48	29,49%
	32005A00200018	93,71	52,71	56,25%
	32005A00200022	1278,71	369,04	28,86%
	32005A00200023	1494,89	1494,89	100,00%
	32005A00200024	464,58	311,80	67,11%
	32005A00200025	473,24	132,59	28,02%
	32005A00200026	655,44	655,44	100,00%
	32005A00200027	2398,25	1044,95	43,57%
	32005A00200028	1612,08	744,80	46,20%
	32005A00200030	1480,64	150,88	10,19%
	32005A00200032	1036,63	63,43	6,12%
	32005A00200034	1255,31	92,84	7,40%
	32005A00200036	3863,10	196,81	5,09%
	32005A00200038	1197,63	290,43	24,25%
	32005A00200039	4718,16	85,25	1,81%
	32005A00200190	4666,20	481,49	10,32%
	32005A00200191	217,22	156,30	71,96%
	32005A00200192	1338,92	1235,62	92,28%
	32005A00200193	535,19	526,37	98,35%
	32005A00200194	623,05	519,60	83,40%
	32005A00200195	452,26	452,26	100,00%
	32005A00200196	2258,49	794,31	35,17%
	32005A00200203	255,31	85,65	33,55%
	32005A00200204	310,53	310,53	100,00%
	32005A00200205	764,18	764,18	100,00%
	32005A00200211	449,10	329,71	73,42%
	32005A00200212	114,96	90,34	78,58%
	32005A00200213	187,03	140,72	75,24%
	32005A00200214	184,69	167,59	90,74%
	32005A00200215	121,44	121,44	100,00%
	32005A00200216	59,11	59,11	100,00%
	32005A00200217	62,30	62,30	100,00%
	32005A00200218	166,31	166,31	100,00%
	32005A00200219	117,55	117,55	100,00%

Plano Nº 0186A-0703	Referencia Catastral	Superficie (m ²)	Superficie Afectada (m ²)	Porcentaxe Afectada
	32005A00200220	154,40	154,40	100,00%
	32005A00200221	82,23	57,37	69,76%
	32005A00200222	188,70	188,70	100,00%
	32005A00200223	208,83	98,62	47,23%
	32005A00200224	153,46	71,52	46,61%
	32005A00200232	58,69	58,69	100,00%
	32005A00200233	308,15	308,15	100,00%
	32005A00200234	28,99	28,99	100,00%
	32005A00200235	41,74	41,74	100,00%
	32005A00200236	230,24	229,92	99,86%
	32005A00200237	317,80	317,80	100,00%
	32005A00200238	327,73	327,73	100,00%
	32005A00200239	159,77	100,40	62,84%
	32005A00200247	444,39	421,23	94,79%
	32005A00200248	356,75	333,51	93,49%
	32005A00200249	320,23	298,15	93,10%
	32005A00200250	413,96	280,44	67,74%
	32005A00200251	91,74	91,74	100,00%
	32005A00200252	268,01	268,02	100,00%
	32005A00200253	141,20	141,20	100,00%
	32005A00200254	379,75	379,75	100,00%
	32005A00200255	1320,74	695,24	52,64%
	32005A00200258	361,30	62,13	17,20%
	32005A00200262	71,14	10,52	14,79%
	32005A00200263	245,30	140,54	57,29%
	32005A00200264	135,78	72,75	53,58%
	32005A00200265	225,16	201,39	89,44%
	32005A00200266	121,17	121,17	100,00%
	32005A00200267	213,57	213,57	100,00%
	32005A00200315	505,29	335,08	66,31%
	32005A00200316	228,07	228,07	100,00%
	32005A00200317	112,45	112,45	100,00%
	32005A00200318	101,37	100,53	99,17%
	32005A00200325	268,02	111,80	41,71%
	32005A00200332	182,09	16,58	9,11%
	32005A00200407	194,10	18,37	9,46%
	32005A00200408	117,15	58,33	49,79%
	32005A00200409	124,90	122,26	97,89%
	32005A00200410	776,20	757,77	97,63%
	32005A00200411	166,74	166,74	100,00%
	32005A00200412	232,33	232,33	100,00%
	32005A00200413	909,58	469,18	51,58%
	32005A00200419	193,47	172,71	89,27%
	32005A00200420	53,21	47,15	88,62%
	32005A00200421	44,82	44,83	100,00%

Plano Nº 0186A-0703	Referencia Catastral	Superficie (m ²)	Superficie Afectada (m ²)	Porcentaxe Afectada
	32005A00200422	87,43	87,43	100,00%
	32005A00200423	125,69	125,69	100,00%
	32005A00200424	104,89	104,89	100,00%
	32005A00200425	168,02	168,02	100,00%
	32005A00200426	270,26	270,26	100,00%
	32005A00200427	235,18	235,18	100,00%
	32005A00200428	85,79	85,79	100,00%
	32005A00200429	72,57	72,57	100,00%
	32005A00200430	260,10	260,10	100,00%
	32005A00200431	90,25	90,25	100,00%
	32005A00200432	156,39	156,39	100,00%
	32005A00200433	141,14	141,14	100,00%
	32005A00200434	112,32	112,32	100,00%
	32005A00200435	142,29	142,29	100,00%
	32005A00200436	122,14	122,14	100,00%
	32005A00200437	95,33	95,33	100,00%
	32005A00200438	218,94	197,04	89,99%
	32005A00200439	442,53	325,38	73,53%
	32005A00200440	135,03	113,30	83,90%
	32005A00200441	231,00	195,21	84,51%
	32005A00200449	388,57	75,26	19,37%
	32005A00200450	97,91	57,75	58,98%
	32005A00200451	93,42	66,99	71,71%
	32005A00200452	244,81	190,76	77,92%
	32005A00200461	46,04	46,04	100,00%
	32005A00200462	37,89	37,89	100,00%
	32005A00200463	35,58	35,58	100,00%
	32005A00200464	61,90	61,90	100,00%
	32005A00200465	71,69	71,69	100,00%
	32005A00200466	53,81	53,81	100,00%
	32005A00200467	61,23	61,23	100,00%
	32005A00200468	42,68	42,68	100,00%
	32005A00200469	35,68	35,68	100,00%
	32005A00200470	21,50	21,50	100,00%
	32005A00200471	21,51	21,51	100,00%
	32005A00200472	23,99	23,99	100,00%
	32005A00200473	126,72	89,89	70,93%
	32005A00200474	60,26	48,21	80,00%
	32005A00200475	61,00	44,36	72,73%
	32005A00200476	109,09	71,16	65,24%
	32005A00200477	118,73	118,73	100,00%
	32005A00200478	52,97	52,97	100,00%
	32005A00200479	50,81	50,81	100,00%
	32005A00200480	28,53	28,53	100,00%
	32005A00200481	27,30	27,30	100,00%

Plano Nº 0186A-0703	Referencia Catastral	Superficie (m ²)	Superficie Afectada (m ²)	Porcentaxe Afectada
	32005A00200482	78,05	78,05	100,00%
	32005A00200483	99,48	63,02	63,35%
	32005A00200484	131,70	115,41	87,63%
	32005A00200498	39,36	24,09	61,21%
	32005A00200499	24,11	24,11	100,00%
	32005A00200500	34,32	34,32	100,00%
	32005A00200501	36,05	36,05	100,00%
	32005A00200502	24,41	24,41	100,00%
	32005A00200503	23,10	23,10	100,00%
	32005A00200504	28,15	28,15	100,00%
	32005A00200505	19,68	19,68	100,00%
	32005A00200506	20,38	20,38	100,00%
	32005A00200507	40,30	40,30	100,00%
	32005A00200510	51,05	27,60	54,07%
	32005A00200528	76,78	76,78	100,00%
	32005A00200529	226,04	226,04	100,00%
	32005A00200530	137,80	137,80	100,00%
	32005A00200531	55,04	55,04	100,00%
	32005A00200532	54,81	54,81	100,00%
	32005A00200533	51,21	51,21	100,00%
	32005A00200534	29,18	29,18	100,00%
	32005A00200536	31,24	31,24	100,00%
	32005A00200537	70,29	70,29	100,00%
	32005A00200538	66,58	66,58	100,00%
	32005A00200546	154,30	147,94	95,88%
	32005A00200547	27,53	27,53	100,00%
	32005A00200548	11,66	11,66	100,00%
	32005A00200549	12,21	12,21	100,00%
	32005A00200550	52,03	52,03	100,00%
	32005A00200551	47,15	47,15	100,00%
	32005A00200552	118,59	118,59	100,00%
	32005A00200553	14,18	14,18	100,00%
	32005A00200555	25,08	25,08	100,00%
	32005A00200556	28,04	28,04	100,00%
	32005A00200558	59,10	59,10	100,00%
	32005A00200559	68,13	68,13	100,00%
	32005A00200560	116,74	116,74	100,00%
	32005A00200561	83,01	83,01	100,00%
	32005A00200562	47,86	47,86	100,00%
	32005A00200563	32,73	32,73	100,00%
	32005A00200564	35,98	35,98	100,00%
	32005A00200571	25,47	25,47	100,00%
	32005A00200572	47,50	47,50	100,00%
	32005A00200573	50,31	50,31	100,00%
	32005A00200575	79,20	79,20	100,00%

Plano Nº 0186A-0703	Referencia Catastral	Superficie (m ²)	Superficie Afectada (m ²)	Porcentaxe Afectada
	32005A00200576	65,92	65,92	100,00%
	32005A00200578	75,17	75,17	100,00%
	32005A00200579	24,91	24,91	100,00%
	32005A00200580	177,50	177,50	100,00%
	32005A00200585	64,49	64,49	100,00%
	32005A00200586	60,58	60,58	100,00%
	32005A00200588	51,05	51,05	100,00%
	32005A00200589	28,62	28,62	100,00%
	32005A00200590	99,73	99,73	100,00%
	32005A00200591	72,72	72,72	100,00%
	32005A00200592	102,40	102,40	100,00%
	32005A00200593	32,34	32,34	100,00%
	32005A00200594	41,57	41,57	100,00%
	32005A00200595	38,96	38,96	100,00%
	32005A00200596	78,84	78,84	100,00%
	32005A00200597	48,73	48,73	100,00%
	32005A00200598	247,97	229,83	92,68%
	32005A00200599	55,97	55,97	100,00%
	32005A00200600	48,03	48,03	100,00%
	32005A00200601	82,67	82,67	100,00%
	32005A00200603	36,21	36,21	100,00%
	32005A00200604	19,75	19,67	99,57%
	32005A00200605	399,11	129,19	32,37%
	32005A00200606	50,25	50,03	99,57%
	32005A00200607	44,39	20,67	46,57%
	32005A00200611	97,36	97,36	100,00%
	32005A00200612	89,94	89,94	100,00%
	32005A00200613	53,88	53,88	100,00%
	32005A00200614	144,57	144,57	100,00%
	32005A00200615	32,65	18,92	57,96%
	32005A00200616	21,13	14,29	67,61%
	32005A00200617	306,32	59,74	19,50%
	32005A00200663	157,57	132,03	83,79%
	32005A00200664	145,81	89,15	61,14%
	32005A00200668	170,42	67,97	39,88%
	32005A00200669	55,36	53,30	96,28%
	32005A00200670	192,90	53,48	27,72%
	32005A00200675	79,08	23,94	30,27%
	32005A00200767	18,65	18,65	100,00%
	32005A00200810	384,06	384,06	100,00%
	32005A00200939	27,50	27,50	100,00%
	32005A00200976	167,34	167,34	100,00%
	32005A00201051	94,77	94,77	100,00%
	32005A00201052	41,42	41,42	100,00%
	32005A00201053	107,30	107,30	100,00%

Plano Nº 0186A-0703	Referencia Catastral	Superficie (m ²)	Superficie Afectada (m ²)	Porcentaxe Afectada
	32005A00201175	40,27	40,28	100,00%
	32005A00201212	30,71	30,71	100,00%
	32005A00201218	36,88	36,88	100,00%
	32005A00201220	35,78	35,78	100,00%
	32005A00201289	39,81	39,81	100,00%
	32005A00201291	41,88	41,88	100,00%
	32005A00201359	93,20	93,20	100,00%
	32005A00201375	41,93	41,93	100,00%
	32005A00201426	214,01	214,01	100,00%
	32005A00201475	119,32	119,32	100,00%
	32005A00201491	207,89	207,89	100,00%
	32005A00201749	81,22	81,22	100,00%
	32005A00201759	92,54	92,54	100,00%
	32005A00201820	314,72	314,72	100,00%
	32005A00201875	141,44	51,41	36,35%
	32005A00201883	235,98	235,98	100,00%
	32005A00201884	285,76	72,68	25,43%
	32005A00201887	446,72	446,72	100,00%
	32005A00201888	184,12	183,96	99,91%
	32005A00201889	165,65	155,05	93,60%
	32005A00201890	1999,25	146,80	7,34%
	32005A00201919	550,95	520,46	94,47%
	32005A00201922	833,42	832,49	99,89%
	32005A00201923	77,69	77,69	100,00%
	32005A00201924	82,96	82,96	100,00%
	32005A00201925	707,43	241,61	34,15%
	32005A00201926	392,90	36,06	9,18%
	32005A00201928	150,57	150,57	100,00%
	32005A00201929	475,38	475,38	100,00%
	32005A00201930	774,42	410,08	52,95%
	32005A00201931	178,77	103,11	57,68%
	32005A00201932	219,00	139,80	63,83%
	32005A00201933	278,07	243,64	87,62%
	32005A00201935	197,34	197,34	100,00%
	32005A00201943	159,97	159,97	100,00%
	32005A00201948	166,23	166,23	100,00%
	32005A00201951	20,71	18,81	90,86%
	32005A00201952	14,94	14,94	100,00%
	32005A00201953	14,74	14,74	100,00%
	32005A00201954	8,59	8,59	100,00%
	32005A00201955	9,82	9,82	100,00%
	32005A00201956	10,41	10,41	100,00%
	32005A00201957	10,66	10,66	100,00%
	32005A00201958	12,95	12,95	100,00%
	32005A00201959	17,76	17,76	100,00%

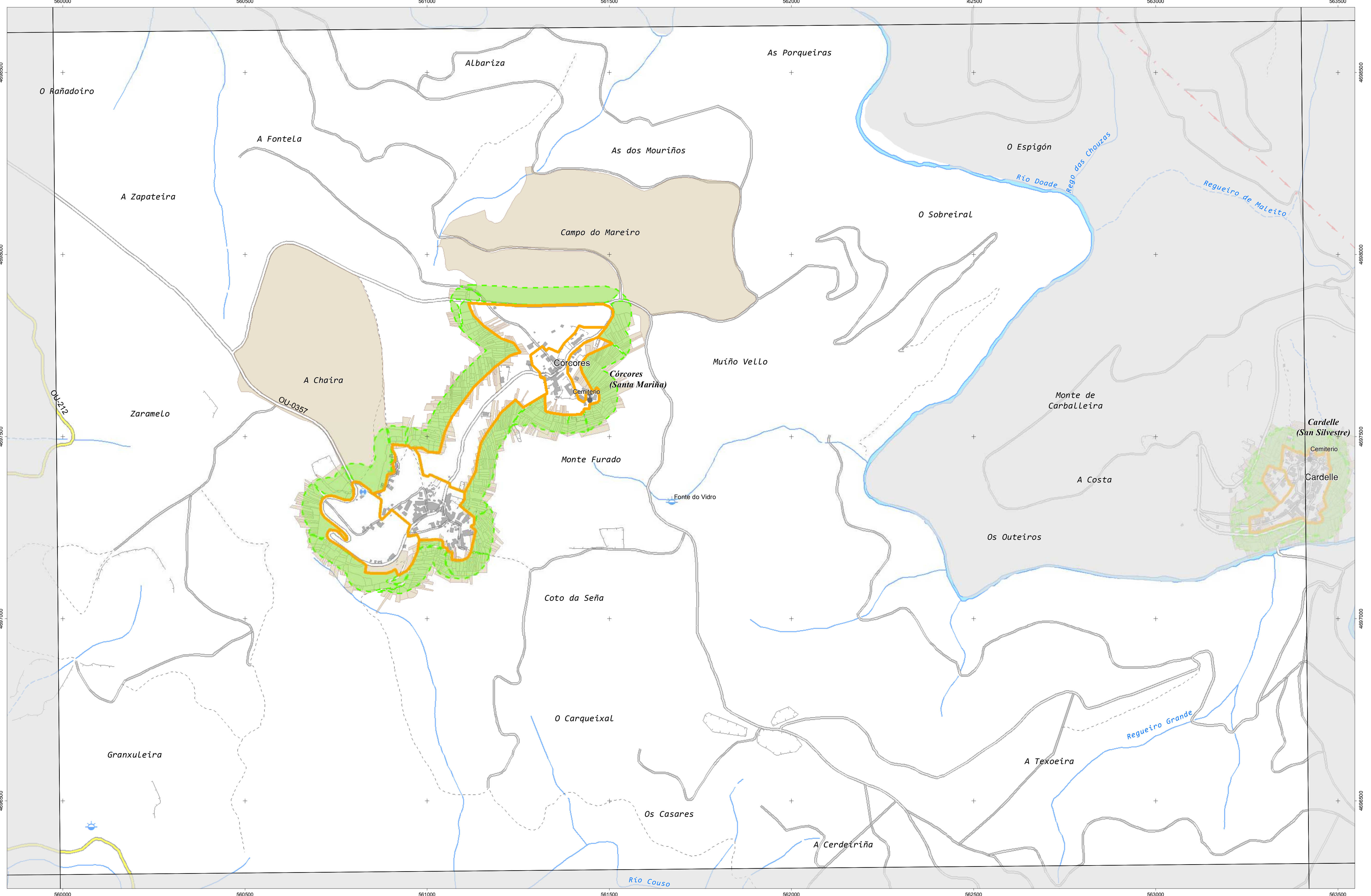
Plano Nº 0186A-0703	Referencia Catastral	Superficie (m ²)	Superficie Afectada (m ²)	Porcentaxe Afectada
	32005A00201960	21,15	21,15	100,00%
	32005A00201961	42,95	42,95	100,00%
	32005A00201962	28,63	28,63	100,00%
	32005A00201963	38,99	38,88	99,73%
	32005A00201964	57,76	54,47	94,32%
	32005A00201965	32,74	32,73	100,00%
	32005A00201966	49,40	49,40	100,00%
	32005A00201967	39,72	39,72	100,00%
	32005A00201968	81,25	81,25	100,00%
	32005A00201969	13,35	13,35	100,00%
	32005A00201970	25,82	25,82	100,00%
	32005A00201971	22,68	22,68	100,00%
	32005A00201972	34,15	34,15	100,00%
	32005A00201973	14,02	14,02	100,00%
	32005A00201974	15,21	15,21	100,00%
	32005A00201975	17,56	17,56	100,00%
	32005A00201976	19,16	19,16	100,00%
	32005A00201977	17,24	17,24	100,00%
	32005A00201978	20,38	20,38	100,00%
	32005A00201979	14,46	14,46	100,00%
	32005A00201980	9,11	9,11	100,00%
	32005A00201981	5,75	5,75	100,00%
	32005A00201982	6,32	6,32	100,00%
	32005A00201983	5,91	5,91	100,00%
	32005A00201984	42,71	42,71	100,00%
	32005A00201988	12,98	12,98	100,00%
	32005A03200158	1536,67	674,00	43,86%
	32005A03200159	2517,75	276,60	10,99%
	32005A03200191	485,42	476,56	98,17%
	32005A03200192	766,96	550,00	71,71%
	32005A03200193	706,15	706,15	100,00%
	32005A03200194	266,18	266,19	100,00%
	32005A03200195	356,19	62,23	17,47%
	32005A03200196	224,50	54,16	24,13%
	32005A03200209	576,74	76,82	13,32%
	32005A03200211	722,25	465,78	64,49%
	32005A03200213	534,49	65,88	12,33%
	32005A03200214	656,11	654,31	99,72%
	32005A03200215	843,29	843,29	100,00%
	32005A03200216	447,10	72,92	16,31%
	32005A03200217	2003,81	1754,87	87,58%
	32005A03300110	2213,71	386,85	17,48%
	32005A03300146	243,52	243,52	100,00%
	32005A03300147	79,59	79,59	100,00%
	32005A03300148	117,71	117,71	100,00%

Plano Nº 0186A-0703	Referencia Catastral	Superficie (m ²)	Superficie Afectada (m ²)	Porcentaxe Afectada
	32005A03300149	97,19	97,19	100,00%
	32005A03300150	84,79	84,79	100,00%
	32005A03300151	124,93	124,93	100,00%
	32005A03300152	278,39	278,39	100,00%
	32005A03300153	380,87	380,87	100,00%
	32005A03300154	96,49	96,49	100,00%
	32005A03300155	136,00	136,00	100,00%
	32005A03300156	99,75	99,75	100,00%
	32005A03300157	114,08	114,08	100,00%
	32005A03300158	170,82	128,07	74,97%
	32005A03300159	108,57	86,44	79,61%
	32005A03300160	180,18	85,66	47,54%
	32005A03300161	201,58	82,10	40,73%
	32005A03300162	237,11	15,53	6,55%
	32005A03300169	139,91	82,66	59,08%
	32005A03300170	96,86	96,85	100,00%
	32005A03300171	306,21	30,91	10,10%
	32005A03300174	109,52	56,94	51,99%
	32005A03300177	285,07	206,02	72,27%
	32005A03300178	201,55	201,55	100,00%
	32005A03300179	52,95	52,95	100,00%
	32005A03300180	43,87	43,87	100,00%
	32005A03300181	37,55	37,55	100,00%
	32005A03300182	118,24	118,24	100,00%
	32005A03300183	577,34	577,34	100,00%
	32005A03300184	375,49	375,49	100,00%
	32005A03300185	150,70	150,70	100,00%
	32005A03300186	247,07	247,07	100,00%
	32005A03300187	114,97	114,97	100,00%
	32005A03300188	153,42	153,42	100,00%
	32005A03300191	487,76	26,03	5,34%
	32005A03300192	265,91	27,48	10,34%
	32005A03300194	170,60	45,21	26,50%
	32005A03300195	591,72	36,07	6,10%
	32005A03300196	398,84	56,26	14,11%
	32005A03300197	309,19	309,19	100,00%
	32005A03300198	210,74	210,74	100,00%
	32005A03300199	310,06	310,06	100,00%
	32005A03300200	187,70	187,68	99,99%
	32005A03300201	109,61	109,61	100,00%
	32005A03300202	245,42	245,42	100,00%
	32005A03300203	256,57	256,57	100,00%
	32005A03300204	216,88	216,88	100,00%
	32005A03300205	194,75	165,06	84,76%
	32005A03300206	260,28	260,28	100,00%

Plano Nº 0186A-0703	Referencia Catastral	Superficie (m ²)	Superficie Afectada (m ²)	Porcentaxe Afectada
	32005A03300207	292,94	292,94	100,00%
	32005A03300208	218,98	218,98	100,00%
	32005A03300209	148,67	148,67	100,00%
	32005A03300210	167,04	104,35	62,47%
	32005A03300211	470,30	189,38	40,27%
	32005A03300212	111,75	111,75	100,00%
	32005A03300218	348,40	307,97	88,40%
	32005A03300219	117,44	117,44	100,00%
	32005A03300220	277,49	266,66	96,10%
	32005A03300221	79,58	79,58	100,00%
	32005A03300222	98,78	98,78	100,00%
	32005A03300223	153,92	153,92	100,00%
	32005A03300224	83,47	83,47	100,00%
	32005A03300225	83,92	83,92	100,00%
	32005A03300226	138,93	138,93	100,00%
	32005A03300227	158,68	158,68	100,00%
	32005A03300228	56,52	56,52	100,00%
	32005A03300229	137,58	137,58	100,00%
	32005A03300230	90,36	89,77	99,35%
	32005A03300231	137,21	137,21	100,00%
	32005A03300232	159,79	159,79	100,00%
	32005A03300233	97,08	97,08	100,00%
	32005A03300234	171,22	171,22	100,00%
	32005A03300235	79,24	79,24	100,00%
	32005A03300236	85,98	85,98	100,00%
	32005A03300237	73,01	73,01	100,00%
	32005A03300238	70,68	70,68	100,00%
	32005A03300239	133,50	133,49	100,00%
	32005A03300240	163,70	163,70	100,00%
	32005A03300241	149,43	137,47	91,99%
	32005A03300242	61,13	61,13	100,00%
	32005A03300243	48,35	48,35	100,00%
	32005A03300244	79,69	79,69	100,00%
	32005A03300245	114,18	114,18	100,00%
	32005A03300246	81,12	22,40	27,61%
	32005A03300247	91,74	30,38	33,12%
	32005A03300248	164,91	164,91	100,00%
	32005A03300249	80,71	35,59	44,10%
	32005A03300252	359,31	39,28	10,93%
	32005A03300256	261,45	126,81	48,50%
	32005A03300257	95,66	39,18	40,95%
	32005A03300259	80,26	80,21	99,94%
	32005A03300260	386,16	386,16	100,00%
	32005A03300261	277,33	277,33	100,00%
	32005A03300262	119,15	119,15	100,00%

Plano Nº 0186A-0703	Referencia Catastral	Superficie (m²)	Superficie Afectada (m²)	Porcentaxe Afectada
	32005A03300263	169,88	169,88	100,00%
	32005A03300264	61,23	61,23	100,00%
	32005A03300265	303,33	303,33	100,00%
	32005A03300266	490,73	490,73	100,00%
	32005A03300267	101,36	101,36	100,00%
	32005A03300268	93,92	93,92	100,00%
	32005A03300269	218,08	218,08	100,00%
	32005A03300270	201,63	201,63	100,00%
	32005A03300271	207,09	207,09	100,00%
	32005A03300272	220,70	220,70	100,00%
	32005A03300273	144,20	144,20	100,00%
	32005A03300274	137,24	65,66	47,84%
	32005A03300275	210,69	110,87	52,62%

Plano Nº 0186A-0704	Referencia Catastral	Superficie (m ²)	Superficie Afectada (m ²)	Porcentaxe Afectada
	002140100NG69G	46,07	46,07	100,00%
	002240300NG69G	55,54	55,54	100,00%
	32005A00300217	62344,08	17209,98	27,60%
	32005A00300234	722,26	383,98	53,16%
	32005A00300235	611,65	611,66	100,00%
	32005A00300236	74,49	74,49	100,00%
	32005A00300237	100,02	100,02	100,00%
	32005A00300238	71,30	71,30	100,00%
	32005A00300239	350,78	226,22	64,49%
	32005A00300240	482,07	362,28	75,15%
	32005A00300241	510,04	422,71	82,88%
	32005A00400039	192699,89	109,93	0,06%
	32005A00700001	168075,33	8223,98	4,89%
	32005A00700003	266,13	153,53	57,69%
	32005A00700004	488,73	278,46	56,98%
	32005A00700005	244,44	244,44	100,00%
	32005A00700006	210,99	210,99	100,00%
	32005A00700007	775,38	775,38	100,00%
	32005A00700008	849,52	384,95	45,31%
	32005A00700009	754,56	330,27	43,77%
	32005A00700102	135,75	36,76	27,08%
	32005A00700103	145,06	51,82	35,72%
	32005A00700104	165,52	68,20	41,20%
	32005A00700105	233,16	102,02	43,76%
	32005A00700106	225,41	96,40	42,77%
	32005A00700107	133,08	61,77	46,42%
	32005A00700108	133,05	76,43	57,45%
	32005A00700109	112,71	112,71	100,00%
	32005A00700110	97,89	25,80	26,36%
	32005A00700256	428,08	422,65	98,73%
	32005A00700257	695,60	695,60	100,00%
	32005A00700258	628,24	628,24	100,00%
	32005A00700259	220,62	141,97	64,35%
	32005A00700260	370,33	370,33	100,00%
	32005A00700261	159,07	159,07	100,00%
	32005A00700262	106,59	106,58	100,00%
	32005A00700263	88,58	88,58	100,00%
	32005A00700264	250,24	250,24	100,00%
	32005A00700265	74,59	74,59	100,00%
	32005A00700266	193,15	77,73	40,24%
	32005A00700268	290,51	68,38	23,54%
	32005A00700269	119,82	16,95	14,15%
	32005A00700284	353,45	72,01	20,37%
	32005A00700285	729,87	533,83	73,14%
	32005A00700286	432,26	287,12	66,42%



CARTOGRAFÍA DAS FAIXAS SECUNDARIAS DE XESTIÓN DE BIOMASA

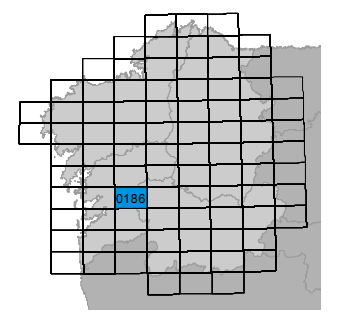
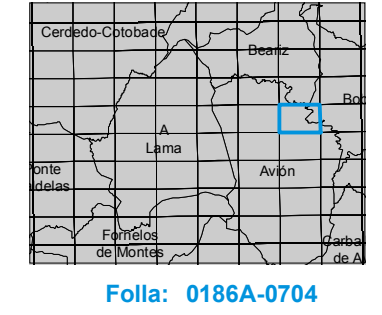
- Parcelas afectadas
- Faixa Protección 50m
- Delimitación Automática
- Solo de Nucleo Rural
- Solo Urbano
- Solo Urbanizable

Parcelas afectadas por faixas de 50 metros entorno a núcleos

Coordenadas das esquinas da folla

UTM ED50 Fuso 29		Xeográficas ETRS89		
x	y	Longitude	Latitude	
1	560097,5	4698825,7	-8.16.15,0	42.26.15,0
2	563524,6	4698856,0	-8.13.45,0	42.26.15,0
3	563545,6	4696542,7	-8.13.45,0	42.25.00,0
4	560117,4	4696512,4	-8.16.15,0	42.25.00,0

Proxección U.T.M. Fuso 29
Elixeción CRS89
Sistema de referencia ETRS89



Folla: 0186A-0704

Plano Nº 0186A-0704	Referencia Catastral	Superficie (m ²)	Superficie Afectada (m ²)	Porcentaxe Afectada
	32005A00700287	129,92	129,92	100,00%
	32005A00700288	59,50	59,50	100,00%
	32005A00700289	56,05	56,05	100,00%
	32005A00700290	97,63	97,63	100,00%
	32005A00700291	180,82	71,01	39,27%
	32005A00700292	189,64	41,94	22,12%
	32005A00700293	63,27	36,39	57,51%
	32005A00700298	219,11	58,88	26,87%
	32005A00700299	53,82	53,82	100,00%
	32005A00700300	51,56	51,56	100,00%
	32005A00700301	75,88	75,88	100,00%
	32005A00700302	67,69	37,98	56,11%
	32005A00700303	98,28	73,13	74,41%
	32005A00700304	86,86	86,86	100,00%
	32005A00700305	91,01	27,30	29,99%
	32005A00700307	159,22	34,12	21,43%
	32005A00700308	21,91	21,91	100,00%
	32005A00700309	47,77	47,77	100,00%
	32005A00700310	33,23	24,54	73,84%
	32005A00700311	51,32	39,86	77,67%
	32005A00700312	74,37	74,37	100,00%
	32005A00700313	52,28	27,80	53,17%
	32005A00700316	158,11	27,75	17,55%
	32005A00700319	492,73	345,48	70,12%
	32005A00700320	87,60	65,77	75,08%
	32005A00700321	378,37	244,33	64,58%
	32005A00700323	126,21	116,46	92,28%
	32005A00700324	79,21	79,21	100,00%
	32005A00700325	120,50	95,96	79,63%
	32005A00700326	78,75	55,32	70,25%
	32005A00700327	43,11	43,11	100,00%
	32005A00700328	41,05	41,05	100,00%
	32005A00700329	241,42	204,75	84,81%
	32005A00700330	167,57	167,57	100,00%
	32005A00700331	285,85	239,40	83,75%
	32005A00700332	370,55	332,27	89,67%
	32005A00700333	251,54	210,48	83,68%
	32005A00700334	319,77	254,85	79,70%
	32005A00700335	74,39	74,39	100,00%
	32005A00700336	166,90	166,90	100,00%
	32005A00700337	254,97	254,97	100,00%
	32005A00700338	198,80	198,80	100,00%
	32005A00700339	305,81	305,81	100,00%
	32005A00700340	159,84	159,84	100,00%
	32005A00700341	606,76	358,36	59,06%

Plano Nº 0186A-0704	Referencia Catastral	Superficie (m ²)	Superficie Afectada (m ²)	Porcentaxe Afectada
	32005A00700342	87,66	76,76	87,57%
	32005A00700343	242,71	6,15	2,54%
	32005A00700352	221,96	32,92	14,83%
	32005A00700353	191,07	78,47	41,07%
	32005A00700354	122,82	120,28	97,93%
	32005A00700355	282,36	193,82	68,64%
	32005A00700356	105,10	36,14	34,38%
	32005A00700357	62,41	62,41	100,00%
	32005A00700358	209,81	118,65	56,55%
	32005A00700359	327,72	187,54	57,23%
	32005A00700363	140,15	21,88	15,61%
	32005A00700364	113,93	50,55	44,36%
	32005A00700365	125,88	64,41	51,17%
	32005A00700366	133,77	88,85	66,42%
	32005A00700367	91,94	54,95	59,77%
	32005A00700368	103,51	60,39	58,34%
	32005A00700369	152,43	91,77	60,21%
	32005A00700408	730,64	21,70	2,97%
	32005A00700413	128,13	83,48	65,16%
	32005A00700415	76,51	54,46	71,17%
	32005A00700416	67,57	67,57	100,00%
	32005A00700417	185,53	185,53	100,00%
	32005A00700418	178,20	175,44	98,45%
	32005A00700419	107,75	18,30	16,99%
	32005A00700421	351,00	140,23	39,95%
	32005A00700422	149,19	123,80	82,98%
	32005A00700425	150,74	126,14	83,69%
	32005A00700426	181,30	51,72	28,53%
	32005A00700427	69,26	19,67	28,40%
	32005A00700428	173,03	35,30	20,40%
	32005A00700430	83,63	40,58	48,52%
	32005A00700431	105,42	44,33	42,06%
	32005A00700432	59,00	59,00	100,00%
	32005A00700433	38,72	38,72	100,00%
	32005A00700434	35,46	35,46	100,00%
	32005A00700435	67,05	67,05	100,00%
	32005A00700436	61,83	61,83	100,00%
	32005A00700437	172,81	172,81	100,00%
	32005A00700438	185,69	185,70	100,00%
	32005A00700439	114,89	114,89	100,00%
	32005A00700440	154,60	74,10	47,93%
	32005A00700441	156,68	38,70	24,70%
	32005A00700460	264,72	59,36	22,42%
	32005A00700461	396,65	377,08	95,07%
	32005A00700462	250,95	195,53	77,92%

Plano Nº 0186A-0704	Referencia Catastral	Superficie (m ²)	Superficie Afectada (m ²)	Porcentaxe Afectada
	32005A00700463	221,66	221,66	100,00%
	32005A00700464	88,76	88,76	100,00%
	32005A00700465	58,79	58,79	100,00%
	32005A00700466	96,21	96,03	99,81%
	32005A00700467	247,06	218,50	88,44%
	32005A00700468	144,06	144,04	99,99%
	32005A00700469	60,39	10,22	16,93%
	32005A00700471	163,56	147,80	90,37%
	32005A00700472	59,40	39,11	65,85%
	32005A00700473	37,88	22,99	60,68%
	32005A00700479	239,39	30,13	12,59%
	32005A00700480	40,04	17,12	42,76%
	32005A00700481	42,34	25,47	60,16%
	32005A00700482	53,76	44,48	82,73%
	32005A00700483	52,42	52,11	99,41%
	32005A00700484	97,33	97,33	100,00%
	32005A00700485	51,75	48,09	92,92%
	32005A00700486	97,54	97,54	100,00%
	32005A00700487	71,53	71,53	100,00%
	32005A00700488	100,96	100,96	100,00%
	32005A00700489	75,36	75,36	100,00%
	32005A00700490	148,84	148,84	100,00%
	32005A00700491	59,72	59,72	100,00%
	32005A00700492	156,62	156,62	100,00%
	32005A00700493	91,87	91,87	100,00%
	32005A00700494	145,83	145,84	100,00%
	32005A00700495	96,20	93,55	97,24%
	32005A00700496	177,62	155,00	87,27%
	32005A00700497	469,49	201,27	42,87%
	32005A00700514	308,37	34,63	11,23%
	32005A00700515	142,95	129,67	90,71%
	32005A00700516	81,44	25,81	31,69%
	32005A00700517	108,01	108,01	100,00%
	32005A00700518	75,42	60,90	80,76%
	32005A00700519	133,33	133,33	100,00%
	32005A00700520	53,43	53,43	100,00%
	32005A00700521	57,52	57,52	100,00%
	32005A00700522	109,63	109,63	100,00%
	32005A00700523	217,80	52,97	24,32%
	32005A00700524	124,46	24,73	19,87%
	32005A00700525	85,76	13,53	15,77%
	32005A00700557	186,58	99,52	53,34%
	32005A00700558	142,18	110,73	77,87%
	32005A00700559	74,79	74,79	100,00%
	32005A00700561	38,81	38,81	100,00%

Plano Nº 0186A-0704	Referencia Catastral	Superficie (m ²)	Superficie Afectada (m ²)	Porcentaxe Afectada
	32005A00700562	161,68	139,78	86,45%
	32005A00700563	145,89	140,91	96,58%
	32005A00700564	44,54	44,54	100,00%
	32005A00700565	46,26	46,26	100,00%
	32005A00700566	55,20	55,20	100,00%
	32005A00700567	49,06	49,06	100,00%
	32005A00700568	71,07	71,07	100,00%
	32005A00700569	55,02	55,02	100,00%
	32005A00700570	26,13	26,13	100,00%
	32005A00700571	24,86	24,86	100,00%
	32005A00700572	44,51	44,51	100,00%
	32005A00700573	110,18	110,18	100,00%
	32005A00700574	115,60	115,60	100,00%
	32005A00700575	102,27	102,27	100,00%
	32005A00700576	100,66	100,66	100,00%
	32005A00700577	97,75	97,75	100,00%
	32005A00700578	65,73	65,73	100,00%
	32005A00700579	71,87	71,87	100,00%
	32005A00700580	91,33	91,33	100,00%
	32005A00700581	125,15	125,15	100,00%
	32005A00700582	203,39	203,39	100,00%
	32005A00700583	38,19	38,19	100,00%
	32005A00700584	14,47	14,47	100,00%
	32005A00700585	16,90	16,90	100,00%
	32005A00700586	21,57	21,57	100,00%
	32005A00700587	12,38	12,38	100,00%
	32005A00700588	24,77	24,77	100,00%
	32005A00700589	95,84	95,84	100,00%
	32005A00700590	127,09	66,42	52,26%
	32005A00700591	94,19	37,93	40,27%
	32005A00700595	89,19	36,69	41,14%
	32005A00700596	49,64	8,59	17,30%
	32005A00700600	10,96	10,96	100,00%
	32005A00700601	23,64	11,10	46,97%
	32005A00700602	172,25	16,65	9,66%
	32005A00700604	19,71	13,06	66,23%
	32005A00700605	13,76	13,76	100,00%
	32005A00700606	95,64	31,60	33,05%
	32005A00700663	106,66	6,31	5,91%
	32005A00700664	115,73	16,30	14,09%
	32005A00700671	171,41	8,00	4,66%
	32005A00700672	239,29	132,12	55,21%
	32005A00700673	201,28	63,58	31,59%
	32005A00700675	436,90	26,64	6,10%
	32005A00700676	79,52	8,62	10,84%

Plano Nº 0186A-0704	Referencia Catastral	Superficie (m ²)	Superficie Afectada (m ²)	Porcentaxe Afectada
	32005A00700677	53,78	52,52	97,66%
	32005A00700678	81,08	81,08	100,00%
	32005A00700679	71,97	71,97	100,00%
	32005A00700680	78,89	78,89	100,00%
	32005A00700681	107,45	107,45	100,00%
	32005A00700682	136,15	113,98	83,72%
	32005A00700693	375,60	199,59	53,14%
	32005A00700694	141,20	135,76	96,15%
	32005A00700695	110,97	101,98	91,90%
	32005A00700696	246,07	245,98	99,96%
	32005A00700697	116,90	99,36	84,99%
	32005A00700698	411,95	318,94	77,42%
	32005A00700699	173,42	173,42	100,00%
	32005A00700700	331,89	331,88	100,00%
	32005A00700701	233,70	233,70	100,00%
	32005A00700702	549,46	326,41	59,41%
	32005A00700704	115,14	31,36	27,24%
	32005A00700705	156,60	156,60	100,00%
	32005A00700706	145,35	145,35	100,00%
	32005A00700707	212,62	212,62	100,00%
	32005A00700708	149,95	149,95	100,00%
	32005A00700709	302,35	302,35	100,00%
	32005A00700710	239,47	151,33	63,19%
	32005A00700711	315,65	162,95	51,62%
	32005A00700712	106,89	106,89	100,00%
	32005A00700713	381,81	255,77	66,99%
	32005A00700714	149,19	149,19	100,00%
	32005A00700715	257,45	195,80	76,05%
	32005A00700716	98,37	98,37	100,00%
	32005A00700717	208,47	208,47	100,00%
	32005A00700718	389,92	293,71	75,32%
	32005A00700719	558,22	431,97	77,38%
	32005A00700721	310,71	48,60	15,64%
	32005A00700722	219,68	219,57	99,95%
	32005A00700723	108,05	100,13	92,67%
	32005A00700724	68,26	44,92	65,80%
	32005A00700725	59,16	59,16	100,00%
	32005A00700726	477,99	477,99	100,00%
	32005A00700727	123,63	123,47	99,88%
	32005A00700728	208,57	87,09	41,75%
	32005A00700729	39,35	26,53	67,42%
	32005A00700737	220,49	81,74	37,07%
	32005A00700738	192,65	154,94	80,43%
	32005A00700739	144,91	144,91	100,00%
	32005A00700740	182,06	182,06	100,00%

Plano Nº 0186A-0704	Referencia Catastral	Superficie (m ²)	Superficie Afectada (m ²)	Porcentaxe Afectada
	32005A00700741	222,65	206,96	92,96%
	32005A00700742	260,11	10,68	4,11%
	32005A00700750	379,36	83,52	22,02%
	32005A00700751	59,98	47,81	79,72%
	32005A00700752	78,90	32,12	40,71%
	32005A00700753	57,47	21,47	37,36%
	32005A00700798	200,14	51,29	25,63%
	32005A00700799	571,07	545,54	95,53%
	32005A00700800	61,32	59,46	96,96%
	32005A00700801	439,73	73,33	16,68%
	32005A00701003	323,31	154,26	47,71%
	32005A00701005	2311,22	2152,50	93,13%
	32005A00701015	160,86	160,86	100,00%
	32005A00800034	208,24	189,93	91,21%
	32005A00800035	477,77	211,80	44,33%
	32005A00800036	730,18	337,18	46,18%
	32005A00800037	101,83	101,83	100,00%
	32005A00800038	67,17	67,17	100,00%
	32005A00800039	94,14	94,14	100,00%
	32005A00800040	210,08	106,61	50,75%
	32005A00800041	429,76	296,68	69,03%
	32005A00800042	236,00	234,23	99,25%
	32005A00800043	96,73	96,73	100,00%
	32005A00800044	120,16	120,16	100,00%
	32005A00800045	869,92	603,56	69,38%
	32005A00800046	67,02	38,06	56,80%
	32005A00800047	548,58	405,45	73,91%
	32005A00800048	700,23	561,23	80,15%
	32005A00800049	125,01	115,78	92,62%
	32005A00800050	122,76	122,76	100,00%
	32005A00800051	143,62	57,19	39,82%
	32005A00800052	124,94	97,32	77,89%
	32005A00800053	204,88	177,75	86,76%
	32005A00800054	305,92	271,69	88,81%
	32005A00800055	110,96	84,81	76,43%
	32005A00800057	145,27	144,92	99,76%
	32005A00800058	153,66	139,69	90,91%
	32005A00800059	104,78	74,61	71,21%
	32005A00800060	73,74	62,48	84,73%
	32005A00800061	108,74	94,35	86,77%
	32005A00800062	218,94	83,03	37,92%
	32005A00800063	78,57	68,95	87,76%
	32005A00800064	46,12	46,12	100,00%
	32005A00800065	54,66	39,70	72,62%
	32005A00800067	170,49	53,28	31,25%

Plano Nº 0186A-0704	Referencia Catastral	Superficie (m ²)	Superficie Afectada (m ²)	Porcentaxe Afectada
	32005A00800068	126,78	122,49	96,61%
	32005A00800069	151,18	149,83	99,11%
	32005A00800070	221,79	146,49	66,05%
	32005A00800072	891,69	494,96	55,51%
	32005A00800073	983,33	429,06	43,63%
	32005A00800091	283,26	48,04	16,96%
	32005A00800092	229,65	30,15	13,13%
	32005A00800093	302,97	296,04	97,71%
	32005A00800094	128,62	118,99	92,51%
	32005A00800095	85,42	12,11	14,18%
	32005A00800096	126,71	112,24	88,58%
	32005A00800097	151,57	151,57	100,00%
	32005A00800098	106,36	106,36	100,00%
	32005A00800099	79,04	79,04	100,00%
	32005A00800100	62,38	62,17	99,66%
	32005A00800101	55,35	55,35	100,00%
	32005A00800102	67,30	67,30	100,00%
	32005A00800103	88,39	88,39	100,00%
	32005A00800104	101,85	101,85	100,00%
	32005A00800105	146,16	146,16	100,00%
	32005A00800106	147,75	147,75	100,00%
	32005A00800107	101,02	101,02	100,00%
	32005A00800108	133,93	133,93	100,00%
	32005A00800109	124,70	124,70	100,00%
	32005A00800110	114,94	114,94	100,00%
	32005A00800111	72,00	71,99	100,00%
	32005A00800112	361,77	360,70	99,70%
	32005A00800113	62,51	31,27	50,02%
	32005A00800114	160,05	109,26	68,27%
	32005A00800115	121,73	71,49	58,73%
	32005A00800116	115,07	115,07	100,00%
	32005A00800117	82,65	82,65	100,00%
	32005A00800118	41,27	24,62	59,64%
	32005A00800120	62,26	13,77	22,12%
	32005A00800121	62,89	62,89	100,00%
	32005A00800122	62,00	62,00	100,00%
	32005A00800123	45,45	5,51	12,13%
	32005A00800125	33,62	32,86	97,73%
	32005A00800126	31,95	31,95	100,00%
	32005A00800127	87,55	77,26	88,25%
	32005A00800130	212,97	103,62	48,65%
	32005A00800131	144,70	87,28	60,32%
	32005A00800132	136,15	61,84	45,42%
	32005A00800133	461,50	47,50	10,29%
	32005A00800134	334,76	25,05	7,48%

Plano Nº 0186A-0704	Referencia Catastral	Superficie (m ²)	Superficie Afectada (m ²)	Porcentaxe Afectada
	32005A00800138	471,24	413,27	87,70%
	32005A00800139	212,01	200,68	94,65%
	32005A00800140	184,73	184,73	100,00%
	32005A00800141	322,43	322,43	100,00%
	32005A00800142	177,83	177,83	100,00%
	32005A00800143	65,93	65,93	100,00%
	32005A00800144	213,77	213,77	100,00%
	32005A00800145	359,25	359,23	99,99%
	32005A00800146	251,97	251,97	100,00%
	32005A00800147	492,54	492,54	100,00%
	32005A00800148	672,20	432,32	64,31%
	32005A00800150	3719,90	1599,28	42,99%
	32005A00800155	128,30	54,93	42,81%
	32005A00800156	135,91	133,23	98,03%
	32005A00800157	145,46	145,46	100,00%
	32005A00800158	104,33	104,33	100,00%
	32005A00800159	118,95	118,96	100,00%
	32005A00800160	82,10	82,10	100,00%
	32005A00800161	222,47	222,47	100,00%
	32005A00800162	142,69	142,69	100,00%
	32005A00800163	108,85	108,85	100,00%
	32005A00800164	90,64	90,64	100,00%
	32005A00800165	137,47	137,46	100,00%
	32005A00800166	167,25	167,25	100,00%
	32005A00800167	121,44	121,44	100,00%
	32005A00800168	713,74	339,35	47,55%
	32005A00800169	276,82	156,56	56,56%
	32005A00800170	186,10	86,13	46,28%
	32005A00800171	99,03	93,55	94,47%
	32005A00800174	103,86	92,76	89,31%
	32005A00800175	333,72	253,64	76,00%
	32005A00800179	205,10	41,37	20,17%
	32005A00800180	196,38	13,42	6,83%
	32005A00800267	149,73	125,86	84,05%
	32005A00800268	130,12	82,39	63,32%
	32005A00800269	104,58	58,87	56,29%
	32005A00800270	78,21	33,90	43,35%
	32005A00800271	245,90	84,92	34,53%
	32005A00800272	205,00	22,54	11,00%
	32005A00800274	106,06	33,83	31,90%
	32005A00800275	206,64	197,65	95,65%
	32005A00800276	169,30	169,30	100,00%
	32005A00800277	223,68	223,68	100,00%
	32005A00800278	170,09	170,09	100,00%
	32005A00800279	188,82	188,82	100,00%

Plano Nº 0186A-0704	Referencia Catastral	Superficie (m ²)	Superficie Afectada (m ²)	Porcentaxe Afectada
	32005A00800280	138,99	138,99	100,00%
	32005A00800281	99,92	95,59	95,66%
	32005A00800282	153,23	140,54	91,72%
	32005A00800283	120,00	117,94	98,28%
	32005A00800284	105,08	105,08	100,00%
	32005A00800285	129,22	129,22	100,00%
	32005A00800286	175,98	175,98	100,00%
	32005A00800287	191,43	191,43	100,00%
	32005A00800398	1049,92	21,94	2,09%
	32005A00800399	149,84	37,34	24,92%
	32005A00800400	76,19	65,88	86,48%
	32005A00800402	307,76	231,83	75,33%
	32005A00800403	193,64	193,64	100,00%
	32005A00800404	95,86	76,17	79,46%
	32005A00800405	259,05	259,05	100,00%
	32005A00800406	130,16	130,16	100,00%
	32005A00800407	16,52	16,51	100,00%
	32005A00800408	24,62	24,62	100,00%
	32005A00800409	85,54	85,54	100,00%
	32005A00800410	111,26	111,26	100,00%
	32005A00800411	110,52	110,52	100,00%
	32005A00800412	122,84	122,84	100,00%
	32005A00800413	111,83	111,83	100,00%
	32005A00800414	87,00	87,00	100,00%
	32005A00800415	93,74	93,74	100,00%
	32005A00800416	96,18	96,18	100,00%
	32005A00800417	219,33	199,52	90,97%
	32005A00800418	105,12	105,12	100,00%
	32005A00800419	29,28	29,28	100,00%
	32005A00800420	34,19	34,19	100,00%
	32005A00800421	82,27	74,75	90,86%
	32005A00800422	51,02	27,23	53,37%
	32005A00800434	394,51	326,07	82,65%
	32005A00800435	52,32	52,32	100,00%
	32005A00800436	50,66	50,66	100,00%
	32005A00800437	63,24	63,24	100,00%
	32005A00800438	132,68	132,68	100,00%
	32005A00800439	235,87	235,87	100,00%
	32005A00800440	327,20	327,20	100,00%
	32005A00800441	146,46	146,46	100,00%
	32005A00800442	92,00	92,00	100,00%
	32005A00800443	127,44	127,44	100,00%
	32005A00800444	134,14	134,14	100,00%
	32005A00800445	424,46	418,26	98,54%
	32005A00800446	403,80	276,91	68,57%

Plano Nº 0186A-0704	Referencia Catastral	Superficie (m ²)	Superficie Afectada (m ²)	Porcentaxe Afectada
	32005A00800447	277,38	93,54	33,72%
	32005A00800823	79,98	79,98	100,00%
	32005A00800824	110,68	64,69	58,45%
	32005A00800825	152,48	41,43	27,17%
	32005A00800846	512,11	295,27	57,66%
	32005A00800847	172,87	12,52	7,24%
	32005A00800848	154,12	71,85	46,62%
	32005A00800849	234,62	24,50	10,44%
	32005A00800850	191,80	190,32	99,23%
	32005A00800851	187,44	187,44	100,00%
	32005A00800852	118,25	118,25	100,00%
	32005A00800853	123,56	123,56	100,00%
	32005A00800854	128,73	128,73	100,00%
	32005A00800855	253,37	253,37	100,00%
	32005A00800856	159,69	113,79	71,26%
	32005A00800862	628,30	261,69	41,65%
	32005A00800864	116,40	116,40	100,00%
	32005A00800865	167,46	167,46	100,00%
	32005A00800866	118,00	118,00	100,00%
	32005A00800867	93,92	93,92	100,00%
	32005A00800868	68,76	66,78	97,12%
	32005A00800869	46,28	46,28	100,00%
	32005A00800870	344,84	344,84	100,00%
	32005A00800871	105,38	105,38	100,00%
	32005A00800872	137,99	137,99	100,00%
	32005A00800873	45,78	45,78	100,00%
	32005A00800874	123,82	123,82	100,00%
	32005A00800875	65,01	65,01	100,00%
	32005A00800876	137,85	137,85	100,00%
	32005A00800877	126,47	105,30	83,26%
	32005A00800878	56,64	37,42	66,05%
	32005A00800879	121,12	45,62	37,67%
	32005A00800880	122,57	73,80	60,21%
	32005A00800881	101,71	101,71	100,00%
	32005A00800882	195,12	195,12	100,00%
	32005A00800883	80,04	80,04	100,00%
	32005A00800884	54,31	54,31	100,00%
	32005A00800885	93,42	93,42	100,00%
	32005A00800886	439,75	216,40	49,21%
	32005A00800887	166,34	166,34	100,00%
	32005A00800888	72,96	72,96	100,00%
	32005A00800889	79,47	79,47	100,00%
	32005A00800890	41,77	37,68	90,21%
	32005A00800891	106,40	106,40	100,00%
	32005A00800892	56,85	47,03	82,73%

Plano Nº 0186A-0704	Referencia Catastral	Superficie (m ²)	Superficie Afectada (m ²)	Porcentaxe Afectada
	32005A00800895	120,48	5,47	4,54%
	32005A00800898	144,77	108,44	74,90%
	32005A00800899	57,31	57,31	100,00%
	32005A00800900	147,04	147,04	100,00%
	32005A00800901	140,04	140,04	100,00%
	32005A00800902	59,46	45,01	75,69%
	32005A00800906	117,05	90,25	77,10%
	32005A00800908	1007,46	698,77	69,36%
	32005A00800909	52,67	52,67	100,00%
	32005A00800910	69,89	69,89	100,00%
	32005A00800911	92,87	51,13	55,06%
	32005A00800912	104,23	104,11	99,88%
	32005A00800913	210,36	210,36	100,00%
	32005A00800914	138,64	138,64	100,00%
	32005A00800915	155,23	155,23	100,00%
	32005A00800916	316,63	316,63	100,00%
	32005A00800917	139,53	139,53	100,00%
	32005A00800918	74,03	74,03	100,00%
	32005A00800919	126,21	126,01	99,85%
	32005A00800920	114,00	102,41	89,83%
	32005A00800921	508,57	412,28	81,07%
	32005A00800922	161,35	50,26	31,15%
	32005A00800924	92,41	90,72	98,17%
	32005A00800925	74,42	74,42	100,00%
	32005A00800926	70,09	70,09	100,00%
	32005A00800927	75,56	75,56	100,00%
	32005A00800928	93,71	93,71	100,00%
	32005A00800929	54,51	54,51	100,00%
	32005A00800930	88,88	84,45	95,02%
	32005A00800931	370,93	264,41	71,28%
	32005A00800945	170,37	8,15	4,78%
	32005A00800948	103,52	9,15	8,83%
	32005A00800949	108,83	48,25	44,33%
	32005A00800950	169,28	142,17	83,99%
	32005A00800951	116,48	116,48	100,00%
	32005A00800952	164,33	160,73	97,81%
	32005A00800953	131,05	40,76	31,11%
	32005A00800972	192,31	94,18	48,97%
	32005A00800976	156,36	72,37	46,28%
	32005A00800977	92,17	92,17	100,00%
	32005A00800978	348,03	210,10	60,37%
	32005A00800979	215,40	212,98	98,88%
	32005A00800980	223,29	223,29	100,00%
	32005A00800981	159,13	159,13	100,00%
	32005A00800982	171,39	171,39	100,00%

Plano Nº 0186A-0704	Referencia Catastral	Superficie (m ²)	Superficie Afectada (m ²)	Porcentaxe Afectada
	32005A00800983	247,42	247,42	100,00%
	32005A00800984	142,13	142,13	100,00%
	32005A00800985	29,96	29,96	100,00%
	32005A00800986	28,19	28,19	100,00%
	32005A00800987	25,43	25,43	100,00%
	32005A00800988	113,28	113,29	100,00%
	32005A00800989	112,81	112,81	100,00%
	32005A00800990	170,63	170,63	100,00%
	32005A00800991	85,87	85,87	100,00%
	32005A00800992	102,89	102,89	100,00%
	32005A00800993	100,67	100,67	100,00%
	32005A00800994	77,92	39,07	50,15%
	32005A00800997	252,82	105,03	41,55%
	32005A00800998	129,39	98,43	76,07%
	32005A00800999	126,47	125,77	99,45%
	32005A00801000	115,75	115,75	100,00%
	32005A00801001	66,69	66,69	100,00%
	32005A00801002	82,33	15,30	18,59%
	32005A00801004	315,15	93,19	29,57%
	32005A00801005	95,40	18,16	19,04%
	32005A00801006	115,53	115,53	100,00%
	32005A00801007	96,53	96,53	100,00%
	32005A00801008	150,87	150,87	100,00%
	32005A00801009	264,61	264,61	100,00%
	32005A00801010	133,41	133,41	100,00%
	32005A00801011	99,35	15,01	15,11%
	32005A00801012	184,97	108,08	58,43%
	32005A00801015	112,12	64,16	57,23%
	32005A00801016	77,35	77,22	99,83%
	32005A00801017	128,11	128,11	100,00%
	32005A00801018	70,35	70,35	100,00%
	32005A00801019	189,28	91,86	48,53%
	32005A00801124	204,24	45,29	22,18%
	32005A00801127	204,98	28,14	13,73%
	32005A00801130	193,85	22,48	11,60%
	32005A00801162	61,48	61,48	100,00%
	32005A00801163	100,87	100,87	100,00%
	32005A00801164	332,72	332,72	100,00%
	32005A00801165	176,94	176,94	100,00%
	32005A00801166	101,67	101,67	100,00%
	32005A00801167	175,68	175,68	100,00%
	32005A00801168	90,47	87,63	96,86%
	32005A00801169	84,46	71,02	84,08%
	32005A00801170	64,83	44,69	68,93%
	32005A00801171	39,52	39,52	100,00%

Plano Nº 0186A-0704	Referencia Catastral	Superficie (m ²)	Superficie Afectada (m ²)	Porcentaxe Afectada
	32005A00801172	80,27	44,08	54,92%
	32005A00801173	182,18	98,71	54,18%
	32005A00801174	135,62	19,74	14,56%
	32005A00801175	86,80	51,88	59,77%
	32005A00801180	146,90	146,90	100,00%
	32005A00801181	253,67	253,67	100,00%
	32005A00801182	145,17	145,17	100,00%
	32005A00801183	214,18	214,18	100,00%
	32005A00801184	213,55	213,55	100,00%
	32005A00801185	146,96	146,96	100,00%
	32005A00801186	138,93	138,93	100,00%
	32005A00801187	249,74	249,74	100,00%
	32005A00801188	328,25	328,25	100,00%
	32005A00801189	112,33	112,33	100,00%
	32005A00801190	213,54	202,85	94,99%
	32005A00801191	129,67	129,67	100,00%
	32005A00801192	83,32	27,28	32,74%
	32005A00801193	110,29	49,57	44,94%
	32005A00801194	105,55	21,84	20,69%
	32005A00801216	234,89	72,57	30,90%
	32005A00801217	77,32	43,63	56,43%
	32005A00801221	87,63	40,10	45,76%
	32005A00801222	172,41	94,42	54,77%
	32005A00801226	122,93	91,45	74,39%
	32005A00801227	229,93	77,19	33,57%
	32005A00801228	140,97	52,26	37,07%
	32005A00801229	112,43	111,61	99,27%
	32005A00801241	528,50	10,11	1,91%
	32005A00801244	172,88	149,78	86,64%
	32005A00801245	422,18	142,92	33,85%
	32005A00801248	122,06	41,14	33,70%
	32005A00801249	118,31	118,31	100,00%
	32005A00801250	83,79	83,79	100,00%
	32005A00801251	63,33	63,33	100,00%
	32005A00801252	126,20	106,73	84,57%
	32005A00801256	216,05	175,77	81,36%
	32005A00801257	79,92	79,92	100,00%
	32005A00801258	153,46	108,70	70,83%
	32005A00801260	181,06	77,94	43,05%
	32005A00801261	121,85	121,85	100,00%
	32005A00801262	303,49	224,55	73,99%
	32005A00801263	299,61	236,25	78,85%
	32005A00801264	157,08	117,77	74,98%
	32005A00801265	209,61	180,74	86,23%
	32005A00801266	137,52	137,52	100,00%

Plano Nº 0186A-0704	Referencia Catastral	Superficie (m ²)	Superficie Afectada (m ²)	Porcentaxe Afectada
	32005A00801267	210,02	205,18	97,70%
	32005A00801268	211,42	211,42	100,00%
	32005A00801269	342,86	319,24	93,11%
	32005A00801270	256,70	256,70	100,00%
	32005A00801271	46,01	46,01	100,00%
	32005A00801272	153,60	153,61	100,00%
	32005A00801273	110,69	90,23	81,52%
	32005A00801280	100,51	84,97	84,53%
	32005A00801281	174,12	84,57	48,57%
	32005A00801282	196,73	173,15	88,01%
	32005A00801283	44,57	30,90	69,32%
	32005A00801284	237,15	222,47	93,81%
	32005A00801285	44,56	44,56	100,00%
	32005A00801286	69,83	69,83	100,00%
	32005A00801287	42,61	42,61	100,00%
	32005A00801288	34,45	34,45	100,00%
	32005A00801289	30,62	30,62	100,00%
	32005A00801290	125,72	125,72	100,00%
	32005A00801291	432,90	432,90	100,00%
	32005A00801292	49,02	49,02	100,00%
	32005A00801293	32,04	32,04	100,00%
	32005A00801294	34,14	34,14	100,00%
	32005A00801295	36,77	36,77	100,00%
	32005A00801296	50,52	50,52	100,00%
	32005A00801297	24,98	24,98	100,00%
	32005A00801298	316,62	316,62	100,00%
	32005A00801299	46,15	46,15	100,00%
	32005A00801300	28,73	28,73	100,00%
	32005A00801301	70,36	70,36	100,00%
	32005A00801302	33,62	33,62	100,00%
	32005A00801303	55,58	55,58	100,00%
	32005A00801304	70,68	70,68	100,00%
	32005A00801305	97,40	97,40	100,00%
	32005A00801306	54,64	54,64	100,00%
	32005A00801307	47,27	44,82	94,81%
	32005A00801308	326,32	286,08	87,67%
	32005A00801309	63,10	63,10	100,00%
	32005A00801310	52,84	52,84	100,00%
	32005A00801311	48,88	48,88	100,00%
	32005A00801312	39,01	39,01	100,00%
	32005A00801313	139,99	29,15	20,83%
	32005A00801314	100,96	45,66	45,22%
	32005A00801319	83,19	5,33	6,41%
	32005A00801321	65,09	51,30	78,80%
	32005A00801322	86,06	29,75	34,57%

Plano Nº 0186A-0704	Referencia Catastral	Superficie (m ²)	Superficie Afectada (m ²)	Porcentaxe Afectada
	32005A00801323	175,41	175,41	100,00%
	32005A00801324	224,75	224,75	100,00%
	32005A00801325	296,26	296,26	100,00%
	32005A00801326	150,19	150,19	100,00%
	32005A00801327	590,77	590,77	100,00%
	32005A00801328	228,83	228,83	100,00%
	32005A00801329	130,13	20,73	15,93%
	32005A00801330	148,33	16,85	11,36%
	32005A00801332	66,36	20,98	31,62%
	32005A00801333	115,21	20,75	18,01%
	32005A00801335	51,53	28,01	54,36%
	32005A00801336	612,92	217,17	35,43%
	32005A00801339	639,99	21,63	3,38%
	32005A00801340	263,03	263,03	100,00%
	32005A00801341	215,55	116,43	54,02%
	32005A00801342	244,89	133,68	54,59%
	32005A00801343	232,00	131,55	56,70%
	32005A00801344	110,25	110,24	100,00%
	32005A00801345	100,41	9,98	9,94%
	32005A00801354	122,53	29,52	24,10%
	32005A00801355	117,76	108,92	92,50%
	32005A00801356	157,60	157,60	100,00%
	32005A00801357	136,36	136,36	100,00%
	32005A00801358	69,72	69,72	100,00%
	32005A00801359	147,63	86,02	58,27%
	32005A00801365	190,92	59,05	30,93%
	32005A00801366	89,83	89,83	100,00%
	32005A00801367	133,74	62,67	46,86%
	32005A00801368	106,24	58,62	55,18%
	32005A00801369	338,82	187,46	55,33%
	32005A00801371	198,58	105,95	53,36%
	32005A00801372	108,11	34,66	32,06%
	32005A00801373	98,23	98,23	100,00%
	32005A00801374	86,12	86,12	100,00%
	32005A00801375	61,76	60,82	98,48%
	32005A00801378	364,30	234,16	64,28%
	32005A00801392	67,99	43,62	64,15%
	32005A00801393	134,45	134,28	99,87%
	32005A00801394	149,01	111,68	74,95%
	32005A00801407	75,29	51,01	67,75%
	32005A00801408	39,00	29,21	74,88%
	32005A00801409	77,44	18,59	24,01%
	32005A00801410	93,71	1,60	1,71%
	32005A00801417	142,22	9,08	6,38%
	32005A00801418	76,11	6,55	8,61%

Plano Nº 0186A-0704	Referencia Catastral	Superficie (m ²)	Superficie Afectada (m ²)	Porcentaxe Afectada
	32005A00801460	138,59	121,55	87,70%
	32005A00900046	3016,00	492,82	16,34%
	32005A00900192	1507,82	790,35	52,42%
	32005A00900193	1526,91	1526,91	100,00%
	32005A00900194	485,33	485,33	100,00%
	32005A00900195	2255,61	2056,31	91,16%
	32005A00900196	396,18	390,30	98,52%
	32005A00900199	92,25	4,55	4,93%
	32005A00900201	57,00	31,75	55,69%
	32005A00900202	139,67	61,71	44,18%
	32005A00900203	193,16	135,09	69,94%
	32005A00900204	242,03	217,74	89,96%
	32005A00900205	440,29	408,58	92,80%
	32005A00900206	200,43	111,75	55,76%
	32005A00900207	111,46	111,46	100,00%
	32005A00900208	315,83	208,68	66,07%
	32005A00900209	342,60	232,43	67,84%
	32005A00900212	149,07	53,47	35,87%
	32005A00900213	182,11	59,22	32,52%
	32005A00900214	540,29	442,82	81,96%
	32005A00900215	182,91	137,94	75,41%
	32005A00900220	118,46	107,96	91,14%
	32005A00900221	478,23	219,32	45,86%
	32005A00900222	393,16	393,16	100,00%
	32005A00900223	117,60	92,44	78,61%
	32005A00900226	143,52	114,59	79,84%
	32005A00900227	123,74	90,78	73,36%
	32005A00900230	154,71	114,43	73,96%
	32005A00900231	120,90	83,39	68,98%
	32005A00900233	582,16	405,68	69,69%
	32005A00900234	267,60	150,79	56,35%
	32005A00900235	191,77	118,68	61,89%
	32005A00900236	640,96	340,44	53,11%
	32005A00900238	88,19	88,19	100,00%
	32005A00900239	143,68	103,01	71,69%
	32005A00900240	134,50	99,58	74,04%
	32005A00900241	119,03	91,96	77,26%
	32005A00900242	2542,19	2391,66	94,08%
	32005A00900243	145,30	95,15	65,48%
	32005A01100034	73,18	7,21	9,86%
	32005A01100035	91,02	11,86	13,03%
	32005A01100037	142,52	46,04	32,30%
	32005A01100038	302,17	177,41	58,71%
	32005A01100039	52,20	52,20	100,00%
	32005A01100040	77,28	77,28	100,00%

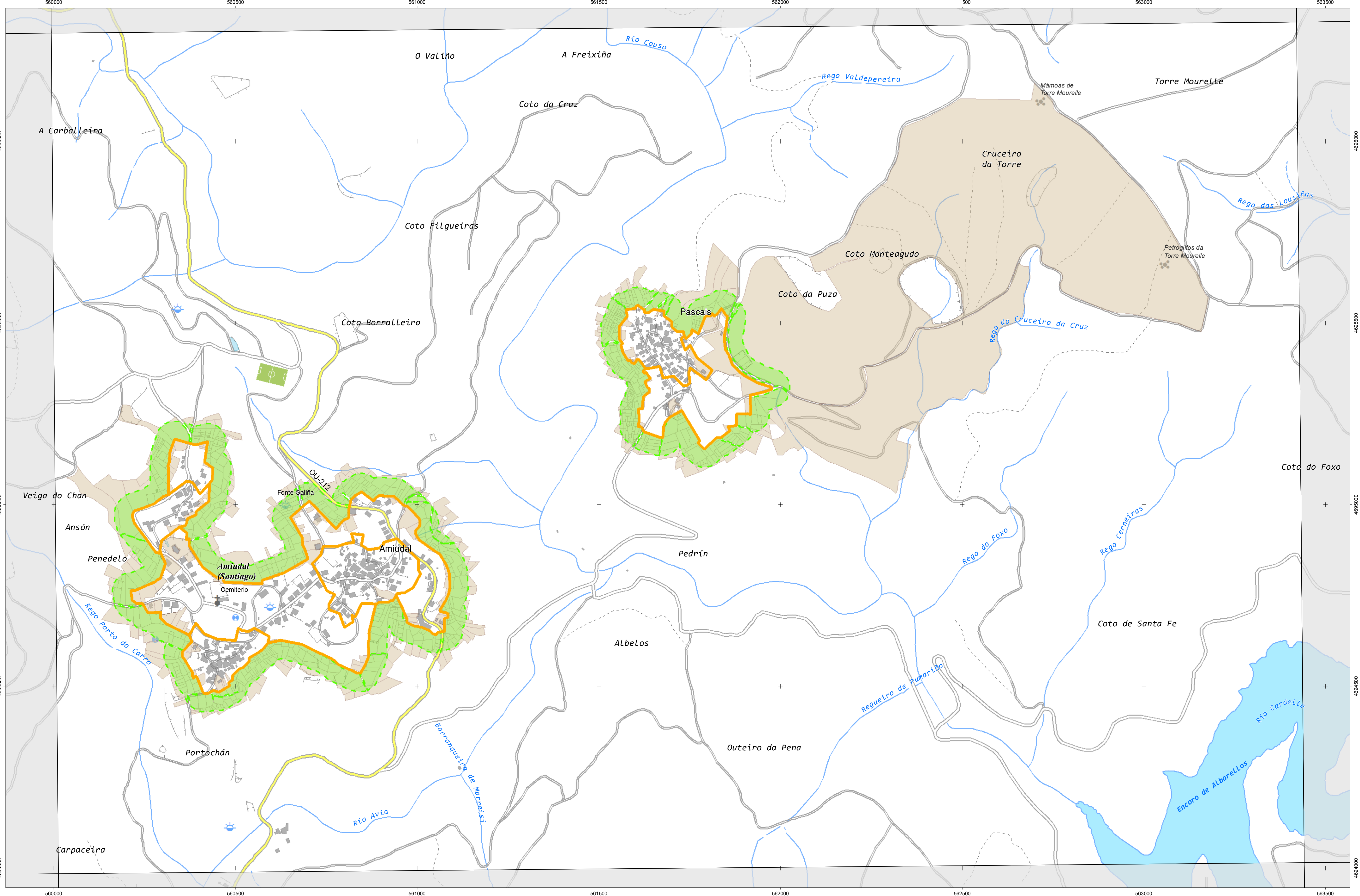
Plano Nº 0186A-0704	Referencia Catastral	Superficie (m ²)	Superficie Afectada (m ²)	Porcentaxe Afectada
	32005A01100041	55,32	55,32	100,00%
	32005A01100042	50,51	50,51	100,00%
	32005A01100043	55,73	55,73	100,00%
	32005A01100044	56,51	56,51	100,00%
	32005A01100045	190,91	35,22	18,45%
	32005A01100047	594,35	394,09	66,31%
	32005A01100048	138,36	138,36	100,00%
	32005A01100052	212,03	73,80	34,81%
	32005A01100054	25,41	7,46	29,37%
	32005A01100061	6194,14	3115,57	50,30%
	32005A01100062	1238,52	676,64	54,63%
	32005A01100063	781,68	781,68	100,00%
	32005A01100064	245,61	245,61	100,00%
	32005A01100065	380,73	380,73	100,00%
	32005A01100066	461,66	427,88	92,68%
	32005A01100067	162,34	68,59	42,25%
	32005A01100071	62,61	49,75	79,46%
	32005A01100072	75,15	52,33	69,63%
	32005A01100077	94,24	70,96	75,30%
	32005A01100078	55,67	33,55	60,27%
	32005A01100079	59,11	24,04	40,66%
	32005A01100080	1373,16	1304,05	94,97%
	32005A01100081	287,72	44,99	15,64%
	32005A01100082	314,65	4,36	1,39%
	32005A01100091	306,12	266,36	87,01%
	32005A01100092	80,57	28,19	34,98%
	32005A01100093	267,09	148,02	55,42%
	32005A01100104	359,60	28,71	7,98%
	32005A01100106	436,05	68,60	15,73%
	32005A01100109	313,21	297,49	94,98%
	32005A01100110	244,97	243,94	99,58%
	32005A01100111	445,53	445,35	99,96%
	32005A01100112	263,25	263,25	100,00%
	32005A01100113	218,01	218,01	100,00%
	32005A01100114	141,23	141,23	100,00%
	32005A01100115	347,05	347,05	100,00%
	32005A01100116	60,06	60,06	100,00%
	32005A01100117	617,37	617,37	100,00%
	32005A01100118	71,95	71,95	100,00%
	32005A01100119	147,77	147,77	100,00%
	32005A01100120	294,19	294,01	99,94%
	32005A01100121	90,94	88,06	96,83%
	32005A01100122	41,43	41,43	100,00%
	32005A01100123	49,62	42,60	85,86%
	32005A01100124	148,94	139,77	93,85%

Plano Nº 0186A-0704	Referencia Catastral	Superficie (m ²)	Superficie Afectada (m ²)	Porcentaxe Afectada
	32005A01100125	60,09	60,09	100,00%
	32005A01100126	84,58	84,58	100,00%
	32005A01100127	292,33	292,33	100,00%
	32005A01100128	168,75	168,75	100,00%
	32005A01100129	116,83	116,83	100,00%
	32005A01100130	234,14	234,14	100,00%
	32005A01100131	83,44	83,44	100,00%
	32005A01100132	126,25	126,25	100,00%
	32005A01100133	52,18	52,02	99,69%
	32005A01100134	53,18	30,50	57,36%
	32005A01100136	450,81	197,72	43,86%
	32005A01100137	160,07	77,86	48,64%
	32005A01100138	129,40	52,83	40,83%
	32005A01100139	151,68	47,19	31,12%
	32005A01100141	50,94	32,15	63,13%
	32005A01100142	50,18	39,76	79,24%
	32005A01100143	191,25	70,19	36,70%
	32005A01100156	49,97	16,85	33,72%
	32005A01100157	163,60	84,96	51,93%
	32005A01100158	521,45	435,36	83,49%
	32005A01200001	137,81	97,90	71,04%
	32005A01200002	127,81	127,81	100,00%
	32005A01200003	208,76	208,76	100,00%
	32005A01200004	50,95	50,95	100,00%
	32005A01200005	59,08	59,08	100,00%
	32005A01200006	56,86	56,86	100,00%
	32005A01200007	49,25	49,25	100,00%
	32005A01200008	83,23	83,23	100,00%
	32005A01200009	23,95	23,95	100,00%
	32005A01200010	17,80	17,80	100,00%
	32005A01200011	83,24	83,24	100,00%
	32005A01200012	78,90	78,90	100,00%
	32005A01200013	21,50	21,50	100,00%
	32005A01200014	22,99	22,99	100,00%
	32005A01200015	165,68	165,68	100,00%
	32005A01200016	107,52	107,52	100,00%
	32005A01200017	72,49	72,49	100,00%
	32005A01200018	81,00	81,00	100,00%
	32005A01200019	109,68	109,68	100,00%
	32005A01200020	152,40	152,40	100,00%
	32005A01200021	53,31	38,70	72,60%
	32005A01200023	426,18	384,98	90,33%
	32005A01200024	166,14	166,14	100,00%
	32005A01200025	87,49	87,49	100,00%
	32005A01200026	74,82	74,82	100,00%

Plano Nº 0186A-0704	Referencia Catastral	Superficie (m ²)	Superficie Afectada (m ²)	Porcentaxe Afectada
	32005A01200027	108,56	108,56	100,00%
	32005A01200028	48,96	48,96	100,00%
	32005A01200029	61,72	61,72	100,00%
	32005A01200030	49,54	49,54	100,00%
	32005A01200031	45,50	45,50	100,00%
	32005A01200032	41,55	41,55	100,00%
	32005A01200033	94,14	94,13	99,99%
	32005A01200034	51,64	42,34	81,99%
	32005A01200035	146,24	146,24	100,00%
	32005A01200036	65,19	65,19	100,00%
	32005A01200037	67,66	42,44	62,72%
	32005A01200038	322,98	305,13	94,47%
	32005A01200039	259,46	258,07	99,46%
	32005A01200040	570,63	556,50	97,52%
	32005A01200041	100,32	21,69	21,62%
	32005A01200042	93,53	78,59	84,03%
	32005A01200043	86,87	86,87	100,00%
	32005A01200044	39,69	39,69	100,00%
	32005A01200045	75,00	75,00	100,00%
	32005A01200046	212,35	212,35	100,00%
	32005A01200047	174,01	174,01	100,00%
	32005A01200048	204,14	203,19	99,53%
	32005A01200049	478,88	113,19	23,64%
	32005A01200055	388,59	102,86	26,47%
	32005A01200056	142,43	142,43	100,00%
	32005A01200057	100,37	100,37	100,00%
	32005A01200058	626,03	626,03	100,00%
	32005A01200059	222,01	195,53	88,07%
	32005A01200067	249,26	204,55	82,06%
	32005A01200068	228,79	140,62	61,46%
	32005A01200069	348,70	158,50	45,45%
	32005A01200083	131,01	36,16	27,60%
	32005A01200084	85,33	85,33	100,00%
	32005A01200085	174,63	80,55	46,13%
	32005A01200086	231,50	231,50	100,00%
	32005A01200087	179,36	179,36	100,00%
	32005A01200088	254,73	254,73	100,00%
	32005A01200089	263,52	61,59	23,37%
	32005A01200090	393,40	13,84	3,52%
	32005A01200091	637,16	272,45	42,76%
	32005A01200094	358,09	105,49	29,46%
	32005A01200095	132,42	95,05	71,78%
	32005A01200101	234,37	65,02	27,74%
	32005A01200102	112,32	26,91	23,96%
	32005A01200103	225,52	65,71	29,14%

Plano Nº 0186A-0704	Referencia Catastral	Superficie (m ²)	Superficie Afectada (m ²)	Porcentaxe Afectada
	32005A01200116	339,78	31,43	9,25%
	32005A01200168	292,01	67,36	23,07%
	32005A01200198	530,91	185,37	34,91%
	32005A01200199	311,18	117,58	37,78%
	32005A01200221	44,02	21,57	49,01%
	32005A01200222	147,32	15,24	10,35%
	32005A01200231	442,58	138,36	31,26%
	32005A01200232	175,05	146,88	83,91%
	32005A01200233	181,69	181,69	100,00%
	32005A01200234	72,31	72,31	100,00%
	32005A01200235	107,01	107,01	100,00%
	32005A01200236	81,28	81,28	100,00%
	32005A01200237	56,96	56,96	100,00%
	32005A01200238	202,76	202,76	100,00%
	32005A01200239	168,64	168,64	100,00%
	32005A01200240	285,83	285,83	100,00%
	32005A01200241	35,65	35,65	100,00%
	32005A01200242	42,98	42,98	100,00%
	32005A01200243	38,63	38,63	100,00%
	32005A01200244	145,56	126,19	86,70%
	32005A01200245	50,60	50,60	100,00%
	32005A01200246	45,65	38,28	83,84%
	32005A01200247	37,54	25,23	67,22%
	32005A01200248	34,34	11,30	32,90%
	32005A01200250	360,48	231,92	64,34%
	32005A01200251	83,62	14,88	17,80%
	32005A01200252	50,69	9,17	18,09%
	32005A01200253	39,36	7,84	19,92%
	32005A01200265	94,41	33,20	35,17%
	32005A01200266	74,27	29,50	39,72%
	32005A01200267	235,91	235,91	100,00%
	32005A01200268	384,83	334,96	87,04%
	32005A01200273	267,28	162,78	60,90%
	32005A01200275	104,85	45,00	42,92%
	32005A01200276	71,60	71,60	100,00%
	32005A01200277	106,76	106,76	100,00%
	32005A01200278	156,10	140,96	90,30%
	32005A01200279	98,05	97,16	99,08%
	32005A01200280	45,20	45,20	100,00%
	32005A01200281	90,57	90,57	100,00%
	32005A01200282	164,22	164,22	100,00%
	32005A01200283	183,73	183,73	100,00%
	32005A01200284	74,56	74,56	100,00%
	32005A01200285	52,17	52,17	100,00%
	32005A01200286	54,83	54,83	100,00%

Plano Nº 0186A-0704	Referencia Catastral	Superficie (m²)	Superficie Afectada (m²)	Porcentaxe Afectada
	32005A01200287	139,27	139,27	100,00%
	32005A01200288	44,93	44,93	100,00%
	32005A01200289	217,14	217,14	100,00%
	32005A01200290	33,60	33,60	100,00%
	32005A01200291	33,72	33,72	100,00%
	32005A01200292	331,61	331,61	100,00%
	32005A01200293	126,82	126,83	100,00%
	32005A01200294	178,80	178,80	100,00%
	32005A01200295	244,74	170,71	69,75%



CARTOGRAFÍA DAS FAIXAS SECUNDARIAS DE XESTIÓN DE BIOMASA

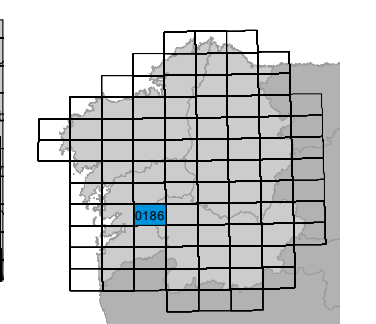
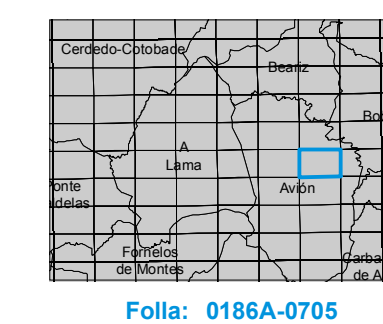
- Parcelas afectadas
- Faixa Protección 50m
- Delimitación Automática
- Solo de Nucleo Rural
- Solo Urbano
- Solo Urbanizable

Parcelas afectadas por faixas de 50 metros entorno a núcleos

Coordenadas das esquinas da folla

UTM ED50 Fuso 29		Xeográficas ETRS89	
x	y	Longitude	Latitude
1	560117,4	4696512,4	-8.16.15,0 42.25.00,0
2	563545,6	4696542,7	-8.13.45,0 42.25.00,0
3	563566,6	4694226,4	-8.13.45,0 42.23.45,0
4	560137,3	4694199,2	-8.16.15,0 42.23.45,0

Proxección U.T.M. Fuso 29
 Elipsóide GRS80
 Sistema de referencia ETRS89



Plano Nº 0186A-0705	Referencia Catastral	Superficie (m ²)	Superficie Afectada (m ²)	Porcentaxe Afectada
	002102900NG69E	48,48	47,79	98,58%
	002104200NG69E	23,94	7,12	29,74%
	002140600NG69E	188,98	23,28	12,32%
	32005A01300232	7582,00	1766,54	23,30%
	32005A01300233	7782,18	4763,08	61,21%
	32005A01300234	3169,16	480,74	15,17%
	32005A01300235	660,83	168,99	25,57%
	32005A01300236	777,26	776,09	99,85%
	32005A01300237	463,74	463,74	100,00%
	32005A01300238	526,72	526,73	100,00%
	32005A01300239	331,02	61,79	18,67%
	32005A01300243	574,04	554,99	96,68%
	32005A01300244	208,33	208,33	100,00%
	32005A01300245	160,97	160,97	100,00%
	32005A01300246	60,93	60,93	100,00%
	32005A01300247	507,10	23,07	4,55%
	32005A01300248	1480,19	34,49	2,33%
	32005A01300249	411,94	411,94	100,00%
	32005A01300250	116,94	116,94	100,00%
	32005A01300251	271,48	271,48	100,00%
	32005A01300252	134,11	134,11	100,00%
	32005A01300253	75,57	75,57	100,00%
	32005A01300254	127,85	127,85	100,00%
	32005A01300255	86,97	86,97	100,00%
	32005A01300256	58,21	58,21	100,00%
	32005A01300257	222,73	213,71	95,95%
	32005A01300258	99,07	90,95	91,80%
	32005A01300259	90,73	90,73	100,00%
	32005A01300260	72,64	72,64	100,00%
	32005A01300261	70,01	70,01	100,00%
	32005A01300262	104,63	104,63	100,00%
	32005A01300263	96,93	93,69	96,66%
	32005A01300264	93,10	93,05	99,95%
	32005A01300265	131,38	131,19	99,86%
	32005A01300271	12704,30	1015,98	8,00%
	32005A01300308	366,55	346,24	94,46%
	32005A01300309	1105,24	1105,18	99,99%
	32005A01300310	179,49	119,59	66,63%
	32005A01300312	372,35	54,92	14,75%
	32005A01300316	154,29	77,82	50,44%
	32005A01300317	61,30	48,27	78,74%
	32005A01300318	128,14	128,14	100,00%
	32005A01300319	56,96	34,92	61,31%
	32005A01300320	138,05	138,05	100,00%
	32005A01300321	106,49	104,65	98,27%

Plano Nº 0186A-0705	Referencia Catastral	Superficie (m ²)	Superficie Afectada (m ²)	Porcentaxe Afectada
	32005A01300322	105,93	73,24	69,13%
	32005A01300355	1180,53	86,57	7,33%
	32005A01300445	243,07	22,73	9,35%
	32005A01300446	585,67	57,78	9,87%
	32005A01300447	348,30	71,68	20,58%
	32005A01300449	150,75	34,34	22,78%
	32005A01300450	321,37	294,54	91,65%
	32005A01300451	215,83	215,83	100,00%
	32005A01300452	162,57	162,57	100,00%
	32005A01300453	407,01	407,01	100,00%
	32005A01300454	101,80	101,80	100,00%
	32005A01300455	223,46	223,46	100,00%
	32005A01300456	186,50	186,50	100,00%
	32005A01300457	258,24	250,22	96,89%
	32005A01300458	773,61	773,61	100,00%
	32005A01300459	355,40	355,40	100,00%
	32005A01300460	191,16	191,16	100,00%
	32005A01300461	139,73	59,24	42,40%
	32005A01300463	93,11	53,87	57,86%
	32005A01300465	180,54	141,39	78,31%
	32005A01300466	184,26	184,26	100,00%
	32005A01300467	113,48	94,35	83,14%
	32005A01300468	58,70	58,70	100,00%
	32005A01300469	93,92	93,92	100,00%
	32005A01300470	108,77	108,77	100,00%
	32005A01300471	34,49	34,49	100,00%
	32005A01300472	38,26	38,26	100,00%
	32005A01300473	24,40	24,40	100,00%
	32005A01300474	30,52	30,51	100,00%
	32005A01300475	24,46	24,46	100,00%
	32005A01300476	67,50	67,50	100,00%
	32005A01300477	32,71	32,71	100,00%
	32005A01300478	33,74	33,74	100,00%
	32005A01300479	21,31	21,31	100,00%
	32005A01300480	32,09	32,09	100,00%
	32005A01300481	24,90	24,90	100,00%
	32005A01300482	20,80	20,80	100,00%
	32005A01300483	25,93	25,93	100,00%
	32005A01300484	25,11	25,11	100,00%
	32005A01300485	182,13	182,10	99,99%
	32005A01300486	77,49	77,49	100,00%
	32005A01300487	66,30	66,30	100,00%
	32005A01300488	57,45	57,45	100,00%
	32005A01300489	117,78	117,78	100,00%
	32005A01300490	189,78	189,78	100,00%

Plano Nº 0186A-0705	Referencia Catastral	Superficie (m ²)	Superficie Afectada (m ²)	Porcentaxe Afectada
	32005A01300491	205,97	205,97	100,00%
	32005A01300492	366,24	346,78	94,69%
	32005A01300493	58,46	36,60	62,61%
	32005A01300494	80,68	66,01	81,81%
	32005A01300497	1170,03	44,70	3,82%
	32005A01300733	241,39	23,12	9,58%
	32005A01300734	114,41	37,14	32,47%
	32005A01300735	161,91	73,23	45,23%
	32005A01300738	423,08	46,63	11,02%
	32005A01300739	144,08	21,01	14,59%
	32005A01300740	68,20	68,20	100,00%
	32005A01300741	150,67	150,67	100,00%
	32005A01300742	111,45	111,45	100,00%
	32005A01300743	90,32	90,32	100,00%
	32005A01300744	82,60	82,60	100,00%
	32005A01300745	75,56	75,56	100,00%
	32005A01300746	58,86	58,86	100,00%
	32005A01300747	82,19	82,19	100,00%
	32005A01300748	154,24	154,24	100,00%
	32005A01300749	89,39	89,39	100,00%
	32005A01300750	18,61	18,61	100,00%
	32005A01300751	17,47	17,47	100,00%
	32005A01300752	37,17	37,17	100,00%
	32005A01300753	15,17	15,17	100,00%
	32005A01300754	12,98	12,98	100,00%
	32005A01300755	188,93	179,98	95,26%
	32005A01300756	24,14	24,14	100,00%
	32005A01300757	28,84	28,84	100,00%
	32005A01300758	136,13	96,70	71,04%
	32005A01300759	33,89	33,89	100,00%
	32005A01300760	47,32	46,85	99,02%
	32005A01300761	53,25	37,39	70,21%
	32005A01300762	399,60	21,76	5,45%
	32005A01300763	89,21	89,21	100,00%
	32005A01300764	140,73	140,73	100,00%
	32005A01300765	317,49	317,49	100,00%
	32005A01300766	144,17	134,32	93,17%
	32005A01300767	39,78	28,35	71,27%
	32005A01300768	47,89	47,89	100,00%
	32005A01300769	56,12	56,12	100,00%
	32005A01300770	41,55	41,55	100,00%
	32005A01300771	67,08	67,08	100,00%
	32005A01300772	75,71	57,19	75,53%
	32005A01300773	40,18	23,60	58,73%
	32005A01300774	215,75	53,96	25,01%

Plano Nº 0186A-0705	Referencia Catastral	Superficie (m ²)	Superficie Afectada (m ²)	Porcentaxe Afectada
	32005A01300775	393,55	22,18	5,64%
	32005A01300795	672,76	9,96	1,48%
	32005A01300796	80,76	12,47	15,44%
	32005A01300798	212,43	125,60	59,13%
	32005A01300799	116,56	116,56	100,00%
	32005A01300801	62,80	22,41	35,69%
	32005A01300802	88,30	88,30	100,00%
	32005A01300803	96,38	72,26	74,97%
	32005A01300804	153,73	148,75	96,76%
	32005A01300805	105,79	105,79	100,00%
	32005A01300806	55,70	40,49	72,69%
	32005A01300808	312,38	269,36	86,23%
	32005A01300809	117,14	117,14	100,00%
	32005A01300810	258,76	258,76	100,00%
	32005A01300811	257,98	257,98	100,00%
	32005A01300812	224,80	153,47	68,27%
	32005A01300813	59,05	15,53	26,30%
	32005A01300814	500,35	500,35	100,00%
	32005A01300815	520,70	51,27	9,85%
	32005A01300816	105,48	105,48	100,00%
	32005A01300817	132,26	132,26	100,00%
	32005A01300818	142,98	104,86	73,34%
	32005A01300819	74,74	74,74	100,00%
	32005A01300820	98,96	98,96	100,00%
	32005A01300821	77,93	77,93	100,00%
	32005A01300822	148,36	148,36	100,00%
	32005A01300823	114,07	114,07	100,00%
	32005A01300824	341,58	341,58	100,00%
	32005A01300825	110,31	110,31	100,00%
	32005A01300826	154,91	145,59	93,98%
	32005A01300827	409,25	331,07	80,90%
	32005A01300828	136,31	136,31	100,00%
	32005A01300829	546,45	546,45	100,00%
	32005A01300830	225,91	225,91	100,00%
	32005A01300831	239,12	208,55	87,22%
	32005A01300832	135,78	135,78	100,00%
	32005A01300833	61,26	61,26	100,00%
	32005A01300834	105,46	105,46	100,00%
	32005A01300835	317,28	317,28	100,00%
	32005A01300836	472,26	368,77	78,08%
	32005A01300837	67,58	37,77	55,88%
	32005A01300838	347,60	63,89	18,38%
	32005A01300839	597,02	584,91	97,97%
	32005A01300840	296,76	220,67	74,36%
	32005A01300841	245,65	19,39	7,89%

Plano Nº 0186A-0705	Referencia Catastral	Superficie (m ²)	Superficie Afectada (m ²)	Porcentaxe Afectada
	32005A01300846	168,63	18,09	10,73%
	32005A01301044	25,55	4,47	17,51%
	32005A01301048	22,64	6,92	30,56%
	32005A01301053	25,47	22,90	89,94%
	32005A01301054	46,37	46,37	100,00%
	32005A01301055	18,45	18,45	100,00%
	32005A01301056	23,30	23,30	100,00%
	32005A01301057	20,68	20,68	100,00%
	32005A01301058	63,31	63,31	100,00%
	32005A01301059	109,32	109,32	100,00%
	32005A01301060	72,41	72,41	100,00%
	32005A01301061	45,54	45,54	100,00%
	32005A01301067	37,91	22,05	58,16%
	32005A01301068	45,02	29,08	64,59%
	32005A01301069	70,55	58,31	82,65%
	32005A01301070	118,87	114,59	96,40%
	32005A01301071	232,44	230,03	98,96%
	32005A01301072	168,05	116,48	69,31%
	32005A01301073	19,21	19,21	100,00%
	32005A01301074	20,79	20,79	100,00%
	32005A01301075	32,83	32,83	100,00%
	32005A01301076	29,58	29,58	100,00%
	32005A01301077	37,26	37,26	100,00%
	32005A01301078	37,13	37,13	100,00%
	32005A01301079	41,54	41,54	100,00%
	32005A01301080	68,15	68,15	100,00%
	32005A01301081	80,83	80,83	100,00%
	32005A01301082	129,95	74,07	57,00%
	32005A01301084	482,23	154,52	32,04%
	32005A01301085	121,68	109,47	89,97%
	32005A01301086	104,64	79,00	75,49%
	32005A01301087	200,60	200,60	100,00%
	32005A01301088	78,13	78,13	100,00%
	32005A01301089	72,05	72,05	100,00%
	32005A01301090	206,42	206,42	100,00%
	32005A01301091	167,78	167,78	100,00%
	32005A01301092	94,54	94,54	100,00%
	32005A01301093	27,78	27,78	100,00%
	32005A01301094	251,80	246,73	97,99%
	32005A01301095	273,71	207,54	75,83%
	32005A01301100	645,95	462,93	71,67%
	32005A01301101	58,18	58,18	100,00%
	32005A01301102	57,81	57,81	100,00%
	32005A01301103	84,93	84,93	100,00%
	32005A01301104	39,46	39,46	100,00%

Plano Nº 0186A-0705	Referencia Catastral	Superficie (m ²)	Superficie Afectada (m ²)	Porcentaxe Afectada
	32005A01301105	40,44	40,44	100,00%
	32005A01301106	43,77	43,77	100,00%
	32005A01301107	16,79	16,79	100,00%
	32005A01301108	30,86	30,86	100,00%
	32005A01301109	32,92	32,92	100,00%
	32005A01301110	67,08	67,08	100,00%
	32005A01301111	50,12	50,12	100,00%
	32005A01301112	31,30	31,30	100,00%
	32005A01301113	26,33	26,33	100,00%
	32005A01301114	34,52	34,52	100,00%
	32005A01301115	73,76	73,76	100,00%
	32005A01301116	521,54	521,54	100,00%
	32005A01301117	93,30	93,30	100,00%
	32005A01301118	107,63	96,35	89,52%
	32005A01301119	83,58	26,51	31,72%
	32005A01301120	259,36	231,89	89,41%
	32005A01301121	85,18	71,01	83,37%
	32005A01301122	174,02	174,02	100,00%
	32005A01301123	254,12	254,12	100,00%
	32005A01301124	106,17	106,17	100,00%
	32005A01301125	592,03	518,85	87,64%
	32005A01301126	120,36	39,65	32,94%
	32005A01301197	180,47	170,10	94,26%
	32005A01301198	131,86	131,86	100,00%
	32005A01301199	111,71	111,70	100,00%
	32005A01301200	102,47	102,48	100,00%
	32005A01301201	161,20	161,20	100,00%
	32005A01301202	169,76	169,76	100,00%
	32005A01301203	22,03	22,03	100,00%
	32005A01301204	71,93	71,93	100,00%
	32005A01301205	68,58	68,58	100,00%
	32005A01301206	68,62	68,62	100,00%
	32005A01301207	209,58	81,37	38,82%
	32005A01301208	74,98	74,98	100,00%
	32005A01301209	71,20	9,30	13,07%
	32005A01301210	94,81	67,46	71,15%
	32005A01301211	102,64	102,64	100,00%
	32005A01301212	145,86	145,86	100,00%
	32005A01301213	24,39	24,40	100,00%
	32005A01301214	46,18	46,18	100,00%
	32005A01301215	37,06	37,06	100,00%
	32005A01301216	234,42	231,72	98,85%
	32005A01301217	124,20	124,20	100,00%
	32005A01301218	57,44	57,44	100,00%
	32005A01301219	69,67	69,67	100,00%

Plano Nº 0186A-0705	Referencia Catastral	Superficie (m ²)	Superficie Afectada (m ²)	Porcentaxe Afectada
	32005A01301220	62,37	62,37	100,00%
	32005A01301221	258,89	258,89	100,00%
	32005A01301222	58,46	58,46	100,00%
	32005A01301223	212,71	205,11	96,43%
	32005A01301224	209,61	205,66	98,12%
	32005A01301225	17,69	17,69	100,00%
	32005A01301226	54,66	29,88	54,67%
	32005A01301227	56,76	11,38	20,04%
	32005A01301228	278,56	17,16	6,16%
	32005A01301240	505,58	84,87	16,79%
	32005A01301241	137,80	137,80	100,00%
	32005A01301419	118,44	72,11	60,88%
	32005A01301420	61,68	61,68	100,00%
	32005A01301467	101,97	101,97	100,00%
	32005A01301468	75,12	75,12	100,00%
	32005A01301469	23,26	10,00	42,99%
	32005A01301470	30,32	7,80	25,74%
	32005A01301474	124,28	34,92	28,10%
	32005A01301490	758,17	609,10	80,34%
	32005A01301493	88,34	88,34	100,00%
	32005A01301494	27,63	27,63	100,00%
	32005A01301501	128,03	26,89	21,00%
	32005A01500014	272,89	269,96	98,93%
	32005A01500017	872,65	821,71	94,16%
	32005A01500018	651,38	624,11	95,81%
	32005A01500019	716,30	62,15	8,68%
	32005A01500020	589,16	589,16	100,00%
	32005A01500021	899,32	899,17	99,98%
	32005A01500022	1593,90	1544,48	96,90%
	32005A01500023	1382,81	58,88	4,26%
	32005A01500024	671,65	401,23	59,74%
	32005A01500025	245,93	245,93	100,00%
	32005A01500026	477,56	477,56	100,00%
	32005A01500027	424,04	406,20	95,79%
	32005A01500028	393,45	78,06	19,84%
	32005A01500029	651,17	97,06	14,90%
	32005A01500052	303,32	276,07	91,02%
	32005A01500053	168,87	151,27	89,58%
	32005A01500054	154,63	154,63	100,00%
	32005A01500055	499,90	197,03	39,41%
	32005A01500056	98,55	98,55	100,00%
	32005A01500057	71,65	71,65	100,00%
	32005A01500058	62,36	39,81	63,83%
	32005A01500059	1579,35	88,95	5,63%
	32005A01500062	609,35	143,62	23,57%

Plano Nº 0186A-0705	Referencia Catastral	Superficie (m ²)	Superficie Afectada (m ²)	Porcentaxe Afectada
	32005A01500063	1433,34	1432,73	99,96%
	32005A01500064	362,23	319,69	88,25%
	32005A01500065	297,83	297,83	100,00%
	32005A01500066	359,20	301,53	83,95%
	32005A01500067	198,96	198,96	100,00%
	32005A01500068	261,77	169,18	64,63%
	32005A01500069	1060,83	294,53	27,76%
	32005A01500071	148,40	28,59	19,27%
	32005A01500072	434,84	434,84	100,00%
	32005A01500073	514,88	514,88	100,00%
	32005A01500074	209,44	209,44	100,00%
	32005A01500075	214,28	214,28	100,00%
	32005A01500076	494,57	489,18	98,91%
	32005A01500077	274,62	274,63	100,00%
	32005A01500078	255,74	255,73	100,00%
	32005A01500079	220,18	220,18	100,00%
	32005A01500080	250,29	250,29	100,00%
	32005A01500081	263,79	208,86	79,18%
	32005A01500082	202,98	195,17	96,15%
	32005A01500083	171,06	171,06	100,00%
	32005A01500084	236,77	236,77	100,00%
	32005A01500085	342,79	342,79	100,00%
	32005A01500086	482,54	459,72	95,27%
	32005A01500087	350,76	101,89	29,05%
	32005A01500119	1027,19	221,90	21,60%
	32005A01500121	207,77	70,00	33,69%
	32005A01500122	130,55	114,59	87,78%
	32005A01500123	177,46	162,20	91,40%
	32005A01500124	356,16	339,66	95,37%
	32005A01500125	637,11	613,93	96,36%
	32005A01500126	108,22	102,04	94,29%
	32005A01500127	908,05	851,56	93,78%
	32005A01500128	724,10	724,10	100,00%
	32005A01500130	344,34	313,68	91,10%
	32005A01500131	299,47	133,26	44,50%
	32005A01500132	418,75	129,54	30,94%
	32005A01500135	1359,00	614,32	45,20%
	32005A01500136	962,65	948,40	98,52%
	32005A01500137	773,00	773,00	100,00%
	32005A01500138	1509,05	1502,07	99,54%
	32005A01500153	387,30	386,94	99,91%
	32005A01500154	328,12	328,12	100,00%
	32005A01500155	306,11	306,11	100,00%
	32005A01500156	363,22	363,22	100,00%
	32005A01500157	755,50	508,36	67,29%

Plano Nº 0186A-0705	Referencia Catastral	Superficie (m ²)	Superficie Afectada (m ²)	Porcentaxe Afectada
	32005A01500160	233,31	150,21	64,38%
	32005A01500161	63,19	63,20	100,00%
	32005A01500162	58,38	58,38	100,00%
	32005A01500163	61,74	61,74	100,00%
	32005A01500164	107,08	106,61	99,56%
	32005A01500165	208,42	208,37	99,98%
	32005A01500166	262,02	262,02	100,00%
	32005A01500167	397,93	202,27	50,83%
	32005A01500345	1984,70	221,03	11,14%
	32005A01500551	524781,65	9623,72	1,83%
	32005A01500552	140960,46	1833,85	1,30%
	32005A01500557	617,69	617,69	100,00%
	32005A01500558	560,90	560,90	100,00%
	32005A01500559	368,31	368,31	100,00%
	32005A01500565	893,18	881,32	98,67%
	32005A01800153	302,79	120,92	39,94%
	32005A01800184	656,02	180,01	27,44%
	32005A01800185	1004,37	47,73	4,75%
	32005A01800186	589,94	102,74	17,42%
	32005A01800187	554,08	358,38	64,68%
	32005A01800188	459,23	459,23	100,00%
	32005A01800189	664,42	270,12	40,66%
	32005A01800190	217,95	217,95	100,00%
	32005A01800191	209,31	209,31	100,00%
	32005A01800192	436,51	332,96	76,28%
	32005A01800194	826,95	23,20	2,81%
	32005A01800195	1020,81	409,38	40,10%
	32005A01800196	194,30	194,30	100,00%
	32005A01800197	96,51	96,51	100,00%
	32005A01800198	108,01	108,01	100,00%
	32005A01800199	84,20	84,20	100,00%
	32005A01800200	577,80	577,80	100,00%
	32005A01800201	43,24	31,89	73,74%
	32005A01800202	67,19	59,90	89,16%
	32005A01800204	781,00	61,03	7,81%
	32005A01800205	54,23	54,23	100,00%
	32005A01800206	39,17	32,06	81,84%
	32005A01800207	36,20	36,20	100,00%
	32005A01800208	227,53	179,79	79,02%
	32005A01800213	160,31	59,51	37,12%
	32005A01800214	275,39	123,33	44,78%
	32005A01800215	516,34	301,35	58,36%
	32005A01800216	158,08	157,93	99,91%
	32005A01800217	263,33	263,33	100,00%
	32005A01800218	247,43	224,75	90,83%

Plano Nº 0186A-0705	Referencia Catastral	Superficie (m ²)	Superficie Afectada (m ²)	Porcentaxe Afectada
	32005A01800219	147,82	9,61	6,50%
	32005A01800220	53,15	43,57	81,97%
	32005A01800221	73,86	73,86	100,00%
	32005A01800222	146,61	146,61	100,00%
	32005A01800223	133,10	133,09	100,00%
	32005A01800224	350,10	350,10	100,00%
	32005A01800225	993,11	991,12	99,80%
	32005A01800226	584,16	48,28	8,26%
	32005A01800229	446,97	185,27	41,45%
	32005A01800230	415,63	271,82	65,40%
	32005A01800255	1081,09	672,44	62,20%
	32005A01800256	1346,16	1160,57	86,21%
	32005A01800263	177,91	177,27	99,64%
	32005A01800264	189,59	152,21	80,28%
	32005A01800265	294,78	189,75	64,37%
	32005A01800266	338,34	201,26	59,48%
	32005A01800267	291,10	196,91	67,64%
	32005A01800268	799,63	365,44	45,70%
	32005A01800269	660,72	660,72	100,00%
	32005A01800270	627,66	263,91	42,05%
	32005A01800271	298,78	38,08	12,74%
	32005A01800283	449,50	188,85	42,01%
	32005A01800284	1073,87	469,38	43,71%
	32005A01800285	597,65	475,55	79,57%
	32005A01800286	393,93	393,93	100,00%
	32005A01800287	214,41	214,41	100,00%
	32005A01800288	1540,05	1540,05	100,00%
	32005A01800289	242,10	242,10	100,00%
	32005A01800290	126,94	98,76	77,80%
	32005A01800291	172,20	137,51	79,85%
	32005A01800292	148,77	54,93	36,92%
	32005A01800293	72,69	72,69	100,00%
	32005A01800294	74,38	74,38	100,00%
	32005A01800295	287,27	287,28	100,00%
	32005A01800296	201,60	201,60	100,00%
	32005A01800297	111,88	107,29	95,89%
	32005A01800298	339,63	247,60	72,90%
	32005A01800299	431,17	398,60	92,45%
	32005A01800300	746,97	746,97	100,00%
	32005A01800301	661,06	660,79	99,96%
	32005A01800302	76,98	76,98	100,00%
	32005A01800303	105,98	105,98	100,00%
	32005A01800304	256,11	256,11	100,00%
	32005A01800319	1584,79	710,25	44,82%
	32005A01800320	3195,51	1119,30	35,03%

Plano Nº 0186A-0705	Referencia Catastral	Superficie (m ²)	Superficie Afectada (m ²)	Porcentaxe Afectada
	32005A01800321	266,35	266,35	100,00%
	32005A01800324	254,41	60,92	23,95%
	32005A01800328	317,93	317,93	100,00%
	32005A01800329	1740,84	1417,07	81,40%
	32005A01800337	829,31	155,40	18,74%
	32005A01800338	650,86	401,25	61,65%
	32005A01800339	787,87	16,14	2,05%
	32005A01800340	280,08	79,94	28,54%
	32005A01800341	272,19	270,65	99,43%
	32005A01800342	251,90	251,90	100,00%
	32005A01800343	152,01	152,01	100,00%
	32005A01800344	95,01	95,01	100,00%
	32005A01800345	110,92	110,92	100,00%
	32005A01800346	670,30	630,38	94,04%
	32005A01800347	469,72	458,80	97,68%
	32005A01800348	635,70	575,73	90,57%
	32005A01800349	212,50	180,66	85,02%
	32005A01800350	651,51	562,28	86,30%
	32005A01800351	848,36	692,46	81,62%
	32005A01800363	433,62	122,20	28,18%
	32005A01800365	461,02	421,84	91,50%
	32005A01800366	299,09	298,13	99,68%
	32005A01800367	356,15	356,15	100,00%
	32005A01800368	196,41	186,08	94,74%
	32005A01800372	370,11	227,66	61,51%
	32005A01800373	116,16	116,16	100,00%
	32005A01800374	420,84	420,84	100,00%
	32005A01800375	155,61	153,66	98,75%
	32005A01800376	725,27	616,22	84,96%
	32005A01800377	96,74	96,74	100,00%
	32005A01800378	93,66	93,66	100,00%
	32005A01800379	371,86	371,87	100,00%
	32005A01800380	243,46	243,46	100,00%
	32005A01800381	169,50	169,50	100,00%
	32005A01800382	436,87	436,87	100,00%
	32005A01800383	744,09	315,47	42,40%
	32005A01800384	540,25	144,38	26,73%
	32005A01800385	207,82	207,82	100,00%
	32005A01800386	1369,53	231,78	16,92%
	32005A01800725	282,34	20,48	7,25%
	32005A01800737	207,61	20,65	9,95%
	32005A01800754	1699,97	60,93	3,58%
	32005A01800755	337,02	336,22	99,76%
	32005A01800756	383,80	163,04	42,48%
	32005A01800757	172,24	172,24	100,00%

Plano Nº 0186A-0705	Referencia Catastral	Superficie (m ²)	Superficie Afectada (m ²)	Porcentaxe Afectada
	32005A01800758	302,50	292,01	96,53%
	32005A01800760	341,29	35,04	10,27%
	32005A01800761	77,03	77,03	100,00%
	32005A01800762	90,21	90,21	100,00%
	32005A01800763	388,30	347,78	89,56%
	32005A01800765	350,24	184,93	52,80%
	32005A01800766	342,30	146,85	42,90%
	32005A01800767	353,15	31,01	8,78%
	32005A01800769	1010,33	32,81	3,25%
	32005A01800952	395,63	395,63	100,00%
	32005A01800953	336,22	287,11	85,39%
	32005A01800954	82,47	26,33	31,93%
	32005A08700014	3700,44	850,98	23,00%
	32005A08700017	4209,49	3052,48	72,51%
	32005A08700020	920,54	189,71	20,61%
	32005A08700021	290,72	142,20	48,91%
	32005A08700022	134,70	11,05	8,20%
	32005A08700023	383,43	383,43	100,00%
	32005A08700024	526,00	526,00	100,00%
	32005A08700025	289,31	288,93	99,87%
	32005A08700026	119,08	119,08	100,00%
	32005A08700027	134,99	134,99	100,00%
	32005A08700028	170,61	170,61	100,00%
	32005A08700029	178,31	178,31	100,00%
	32005A08700030	212,64	212,65	100,00%
	32005A08700050	6469,32	672,36	10,39%
	32005A08700053	317,30	317,30	100,00%
	32005A08700058	7862,84	4151,67	52,80%
	32005A08700059	490,28	473,48	96,57%
	32005A08700060	5548,91	3730,05	67,22%
	32005A08700064	613,11	603,24	98,39%
	32005A08700065	587,77	476,60	81,09%
	32005A08700066	331,25	252,30	76,16%
	32005A08700067	421,25	98,86	23,47%
	32005A08700078	453,69	452,19	99,67%
	32005A08700079	618,51	299,77	48,47%
	32005A08700080	401,02	85,46	21,31%
	32005A08700081	445,61	445,60	100,00%
	32005A08700082	329,04	248,65	75,57%
	32005A08700083	421,91	200,38	47,49%
	32005A08700091	1194,10	123,07	10,31%
	32005A08700092	332,46	326,89	98,32%
	32005A08700093	1154,96	1151,14	99,67%
	32005A08700094	188,43	188,43	100,00%
	32005A08800007	694,42	219,53	31,61%

Plano Nº 0186A-0705	Referencia Catastral	Superficie (m ²)	Superficie Afectada (m ²)	Porcentaje Afectada
	32005A08800019	1308,80	337,30	25,77%
	32005A08800020	586,87	322,06	54,88%
	32005A08800021	503,73	90,36	17,94%
	32005A08800022	85,60	85,60	100,00%
	32005A08800023	130,48	130,48	100,00%
	32005A08800024	176,00	175,99	100,00%
	32005A08800025	168,49	168,49	100,00%
	32005A08800026	234,39	234,39	100,00%
	32005A08800027	328,90	328,80	99,97%
	32005A08800028	86,43	86,43	100,00%
	32005A08800029	79,78	79,78	100,00%
	32005A08800030	318,65	318,65	100,00%
	32005A08800031	68,75	68,75	100,00%
	32005A08800032	63,07	63,07	100,00%
	32005A08800033	131,33	131,33	100,00%
	32005A08800034	323,36	309,36	95,67%
	32005A08800035	383,77	262,45	68,39%
	32005A08800036	237,16	237,16	100,00%
	32005A08800037	133,08	133,08	100,00%
	32005A08800038	173,82	152,86	87,94%
	32005A08800039	189,87	53,45	28,15%
	32005A08800042	185,36	76,53	41,29%
	32005A08800047	138,16	117,34	84,93%
	32005A08800048	189,63	183,38	96,70%
	32005A08800049	456,57	249,05	54,55%
	32005A08800061	449,05	60,29	13,43%
	32005A08800065	399,02	320,82	80,40%
	32005A08800066	288,62	288,62	100,00%
	32005A08800067	176,00	169,94	96,56%
	32005A08800068	139,02	139,02	100,00%
	32005A08800069	174,63	174,63	100,00%
	32005A08800070	175,15	149,95	85,61%
	32005A08800071	183,70	141,38	76,96%
	32005A08800073	88,68	29,50	33,26%
	32005A08800074	458,65	256,90	56,01%
	32005A08800075	674,16	34,45	5,11%
	32005A08800122	262,85	101,72	38,70%
	32005A08800124	243,33	162,27	66,69%
	32005A08800125	232,10	226,29	97,49%
	32005A08800126	141,92	141,92	100,00%
	32005A08800127	141,78	141,78	100,00%
	32005A08800128	142,65	142,65	100,00%
	32005A08800129	161,85	161,85	100,00%
	32005A08800130	200,25	200,25	100,00%
	32005A08800131	173,19	173,19	100,00%

Plano Nº 0186A-0705	Referencia Catastral	Superficie (m ²)	Superficie Afectada (m ²)	Porcentaxe Afectada
	32005A08800132	169,65	169,65	100,00%
	32005A08800133	213,08	195,09	91,56%
	32005A08800134	1253,31	1176,88	93,90%
	32005A08800136	530,56	254,35	47,94%
	32005A08800138	362,69	326,59	90,04%
	32005A08800139	590,85	590,85	100,00%
	32005A08800140	432,62	432,62	100,00%
	32005A08800141	759,17	188,52	24,83%
	32005A08800144	240,90	123,70	51,35%
	32005A08800145	431,64	431,64	100,00%
	32005A08800147	149,50	149,50	100,00%
	32005A08800159	813,60	216,98	26,67%
	32005A08800160	143,20	125,68	87,77%
	32005A08800161	102,31	102,21	99,89%
	32005A08800162	120,80	120,80	100,00%
	32005A08800163	998,00	882,11	88,39%
	32005A08800165	230,66	22,66	9,83%
	32005A08800166	1135,48	137,77	12,13%
	32005A08800216	1356,77	188,60	13,90%
	32005A08800217	1167,53	90,16	7,72%
	32005A08800219	535,33	31,42	5,87%
	32005A08800221	213,50	67,03	31,40%
	32005A08800225	261,34	79,18	30,30%
	32005A08800228	151,55	18,20	12,01%
	32005A08800229	268,33	262,56	97,85%
	32005A08800230	432,13	177,47	41,07%
	32005A08800232	397,71	296,37	74,52%
	32005A08800233	516,19	511,96	99,18%
	32005A08800234	107,03	107,03	100,00%
	32005A08800235	152,80	152,80	100,00%
	32005A08800236	320,52	320,52	100,00%
	32005A08800237	222,28	202,96	91,31%
	32005A08800238	148,58	148,58	100,00%
	32005A08800239	350,01	350,01	100,00%
	32005A08800240	312,06	312,06	100,00%
	32005A08800241	318,81	318,45	99,89%
	32005A08800242	658,93	113,80	17,27%
	32005A08800244	471,86	27,03	5,73%
	32005A08800245	571,22	101,54	17,78%
	32005A08800269	316,90	41,43	13,07%
	32005A08800270	369,51	203,67	55,12%
	32005A08800277	450,73	359,90	79,85%
	32005A08800278	374,04	344,94	92,22%
	32005A08800279	719,64	703,54	97,76%
	32005A08800280	730,40	730,40	100,00%

Plano Nº 0186A-0705	Referencia Catastral	Superficie (m ²)	Superficie Afectada (m ²)	Porcentaje Afectada
	32005A08800281	426,07	426,07	100,00%
	32005A08800282	290,95	90,65	31,16%
	32005A08800283	277,90	12,86	4,63%
	32005A08800306	125,55	53,24	42,41%
	32005A08800309	39,23	23,82	60,72%
	32005A08800310	1638,49	772,42	47,14%
	32005A08800322	419,37	210,95	50,30%
	32005A08800323	476,72	413,35	86,71%
	32005A08800324	161,73	161,73	100,00%
	32005A08800325	185,90	185,90	100,00%
	32005A08800326	158,87	158,87	100,00%
	32005A08800327	690,30	578,05	83,74%
	32005A08800330	159,47	105,84	66,37%
	32005A08800331	374,69	374,69	100,00%
	32005A08800332	218,82	182,92	83,59%
	32005A08800336	483,20	471,24	97,52%
	32005A08800337	257,99	257,99	100,00%
	32005A08800338	709,40	708,66	99,90%
	32005A08800339	1022,99	1022,99	100,00%
	32005A08800340	282,02	97,23	34,48%
	32005A08800341	264,10	264,10	100,00%
	32005A08800342	459,11	337,79	73,58%
	32005A08800343	668,25	668,26	100,00%
	32005A08800344	969,99	853,24	87,96%
	32005A08800346	292,79	217,86	74,41%
	32005A08800347	285,64	285,64	100,00%
	32005A08800348	279,94	167,52	59,84%
	32005A08800349	215,93	132,87	61,53%
	32005A08800480	400,62	52,24	13,04%
	32005A08800484	56,21	19,66	34,98%
	32005A08800485	236,57	236,25	99,86%
	32005A08800486	97,74	96,71	98,95%
	32005A08800487	156,81	156,81	100,00%
	32005A08800488	111,87	111,87	100,00%
	32005A08800489	229,13	229,13	100,00%
	32005A08800490	90,22	90,22	100,00%
	32005A08800491	114,85	110,39	96,12%
	32005A08800492	52,88	14,76	27,92%
	32005A08800493	89,24	21,84	24,47%
	32005A08800523	2182,68	68,35	3,13%
	32005A08800524	121,99	121,99	100,00%
	32005A08800525	1357,87	1339,20	98,63%
	32005A08800526	1066,49	555,84	52,12%
	32005A08800554	460,89	52,36	11,36%
	32005A08800555	377,44	7,69	2,04%

Plano Nº 0186A-0705	Referencia Catastral	Superficie (m ²)	Superficie Afectada (m ²)	Porcentaxe Afectada
	32005A08800556	357,45	320,46	89,65%
	32005A08800557	497,89	497,89	100,00%
	32005A08800558	575,57	575,57	100,00%
	32005A08800559	1917,33	789,23	41,16%
	32005A08800567	580,54	92,03	15,85%
	32005A08800568	743,54	742,07	99,80%
	32005A08800569	573,71	559,74	97,56%
	32005A08800570	140,94	140,94	100,00%
	32005A08800571	809,25	610,71	75,47%
	32005A08800572	489,39	489,39	100,00%
	32005A08800573	1228,62	594,12	48,36%
	32005A08800574	1035,27	377,09	36,42%
	32005A08800577	1395,39	50,56	3,62%
	32005A08800580	1372,54	1143,42	83,31%
	32005A08800581	206,19	25,69	12,46%
	32005A08800582	228,29	71,73	31,42%
	32005A08800583	693,42	664,14	95,78%
	32005A08800584	164,49	164,49	100,00%
	32005A08800585	223,20	223,20	100,00%
	32005A08800586	121,49	121,49	100,00%
	32005A08800587	176,61	176,61	100,00%
	32005A08800588	233,20	233,20	100,00%
	32005A08800589	292,05	292,04	100,00%
	32005A08800590	235,31	235,31	100,00%
	32005A08800591	226,56	226,56	100,00%
	32005A08800592	91,15	91,15	100,00%
	32005A08800593	88,60	88,60	100,00%
	32005A08800594	78,20	78,20	100,00%
	32005A08800595	61,17	61,17	100,00%
	32005A08800596	57,20	57,20	100,00%
	32005A08800597	108,25	108,25	100,00%
	32005A08800598	139,19	129,14	92,78%
	32005A08800600	132,91	132,72	99,86%
	32005A08800601	61,30	55,35	90,30%
	32005A08800602	28,52	28,52	100,00%
	32005A08800603	263,60	263,60	100,00%
	32005A08800604	272,18	272,18	100,00%
	32005A08800605	1017,83	1017,83	100,00%
	32005A08800606	128,59	128,59	100,00%
	32005A08800607	547,22	462,80	84,57%
	32005A08800608	357,43	319,14	89,29%
	32005A08800609	298,18	294,33	98,71%
	32005A08800611	238,70	36,20	15,16%
	32005A08800612	216,22	216,22	100,00%
	32005A08800613	308,97	308,97	100,00%

Plano Nº 0186A-0705	Referencia Catastral	Superficie (m ²)	Superficie Afectada (m ²)	Porcentaje Afectada
	32005A08800614	200,30	200,30	100,00%
	32005A08800615	218,19	218,20	100,00%
	32005A08800616	449,29	449,29	100,00%
	32005A08800617	636,28	632,04	99,33%
	32005A08800618	560,67	553,99	98,81%
	32005A08800619	134,09	132,29	98,65%
	32005A08800620	773,06	744,91	96,36%
	32005A08800635	1122,24	21,61	1,93%
	32005A08800653	221,89	48,32	21,78%
	32005A08800663	107,50	107,50	100,00%
	32005A08800710	1491,94	1188,09	79,63%
	32005A08800711	1816,45	1567,40	86,29%
	32005A08800712	391,35	314,13	80,27%
	32005A08800716	4178,61	23,84	0,57%
	32005A08800723	648,52	558,73	86,16%
	32005A08800724	300,68	211,94	70,49%
	32005A08800725	147,24	62,02	42,12%
	32005A08800726	256,25	256,25	100,00%
	32005A08800727	1126,06	1126,06	100,00%
	32005A08800728	977,99	157,65	16,12%
	32005A08800729	158,44	158,44	100,00%
	32005A08800730	925,71	925,71	100,00%
	32005A08800731	820,93	697,18	84,93%
	32005A08800732	691,14	582,83	84,33%
	32005A08800734	1258,78	860,95	68,40%
	32005A08800735	93,65	93,65	100,00%
	32005A08800736	195,90	195,90	100,00%
	32005A08800737	112,31	108,64	96,74%
	32005A08800738	546,91	546,91	100,00%
	32005A08800739	1294,06	430,90	33,30%
	32005A08800740	223,23	223,23	100,00%
	32005A08800741	62,37	62,37	100,00%
	32005A08800742	269,71	87,09	32,29%
	32005A08800743	183,79	144,33	78,53%
	32005A08800744	79,39	79,39	100,00%
	32005A08800745	868,29	853,99	98,35%
	32005A08800746	350,97	63,39	18,06%
	32005A08800748	280,49	153,66	54,78%
	32005A08800749	332,33	118,56	35,68%
	32005A08800754	425,66	200,76	47,16%
	32005A08800755	288,44	286,58	99,36%
	32005A08800756	395,61	395,61	100,00%
	32005A08800757	610,73	610,72	100,00%
	32005A08800758	1349,05	959,21	71,10%
	32005A08800759	212,72	56,72	26,67%

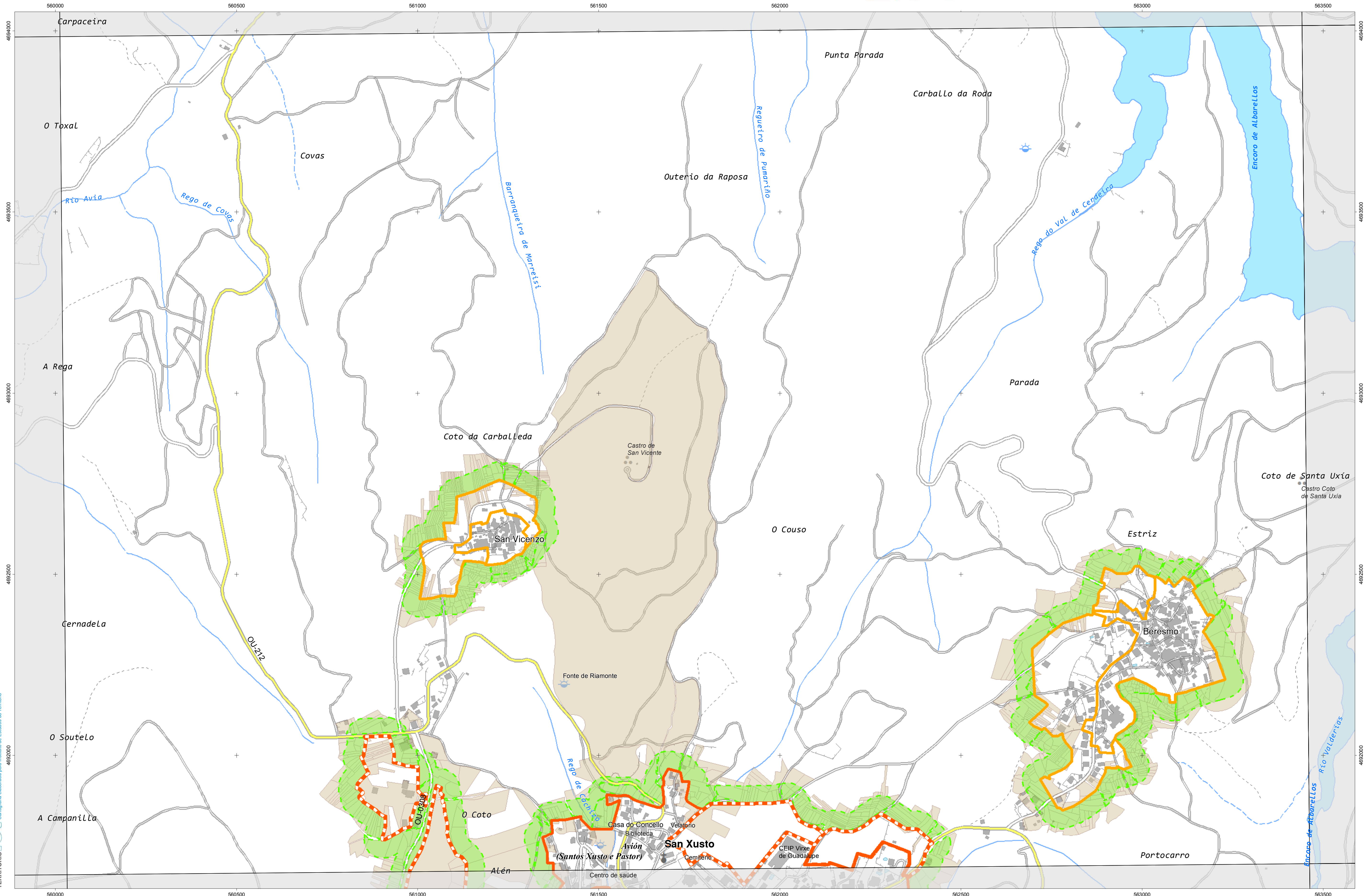
Plano Nº 0186A-0705	Referencia Catastral	Superficie (m ²)	Superficie Afectada (m ²)	Porcentaxe Afectada
	32005A08800760	757,48	757,48	100,00%
	32005A08800761	1339,41	1314,55	98,14%
	32005A08800762	416,06	416,05	100,00%
	32005A08800773	9386,59	6113,68	65,13%
	32005A08800776	101,72	75,55	74,27%
	32005A08800778	36,00	21,70	60,28%
	32005A08800782	54,59	54,59	100,00%
	32005A08800783	34,56	34,52	99,88%
	32005A08800799	721,36	670,82	92,99%
	32005A08800801	243,26	26,13	10,74%
	32005A08800802	254,17	247,17	97,25%
	32005A08900009	1445,66	350,85	24,27%
	32005A08900010	940,31	261,05	27,76%
	32005A08900011	2418,04	926,30	38,31%
	32005A08900012	319,70	319,70	100,00%
	32005A08900013	178,38	178,38	100,00%
	32005A08900014	175,11	175,11	100,00%
	32005A08900015	132,62	132,62	100,00%
	32005A08900016	133,98	133,98	100,00%
	32005A08900017	663,70	471,78	71,08%
	32005A08900022	773,87	25,35	3,28%
	32005A08900027	268,70	192,06	71,48%
	32005A08900029	314,38	236,68	75,29%
	32005A08900030	239,62	171,13	71,42%
	32005A08900031	273,99	193,53	70,63%
	32005A08900032	551,41	285,57	51,79%
	32005A08900038	234,78	97,70	41,61%
	32005A08900039	155,00	53,64	34,61%
	32005A08900040	611,80	611,80	100,00%
	32005A08900041	240,28	240,28	100,00%
	32005A08900042	605,99	605,99	100,00%
	32005A08900043	190,65	173,50	91,00%
	32005A08900044	382,01	20,59	5,39%
	32005A08900045	214,10	212,84	99,41%
	32005A08900046	325,46	325,46	100,00%
	32005A08900049	965,64	256,53	26,57%
	32005A08900052	278,52	249,90	89,72%
	32005A08900053	466,20	449,32	96,38%
	32005A08900054	103,08	103,07	100,00%
	32005A08900055	94,67	93,05	98,29%
	32005A08900057	329,25	123,91	37,64%
	32005A08900066	143,24	142,64	99,58%
	32005A08900067	490,15	490,15	100,00%
	32005A08900068	94,21	94,21	100,00%
	32005A08900069	240,11	240,11	100,00%

Plano Nº 0186A-0705	Referencia Catastral	Superficie (m ²)	Superficie Afectada (m ²)	Porcentaje Afectada
	32005A08900070	154,14	152,85	99,17%
	32005A08900071	166,74	17,47	10,48%
	32005A08900072	193,43	193,43	100,00%
	32005A08900073	465,39	383,84	82,48%
	32005A08900074	221,54	198,16	89,45%
	32005A08900075	514,63	514,63	100,00%
	32005A08900076	59,88	59,88	100,00%
	32005A08900077	407,33	238,74	58,61%
	32005A08900078	45,18	45,18	100,00%
	32005A08900079	133,94	133,94	100,00%
	32005A08900080	681,59	669,01	98,15%
	32005A08900081	19,15	19,15	100,00%
	32005A08900082	26,79	26,79	100,00%
	32005A08900083	36,58	36,58	100,00%
	32005A08900084	91,49	25,87	28,27%
	32005A08900087	127,85	76,04	59,48%
	32005A08900088	227,80	132,84	58,31%
	32005A08900090	837,65	837,17	99,94%
	32005A08900091	980,96	321,95	32,82%
	32005A08900092	123,11	5,79	4,71%
	32005A08900093	184,44	10,66	5,78%
	32005A08900095	316,42	308,33	97,44%
	32005A08900096	173,98	126,47	72,69%
	32005A08900097	143,31	141,86	98,99%
	32005A08900098	883,48	850,73	96,29%
	32005A08900099	134,07	52,78	39,37%
	32005A08900100	101,79	26,97	26,49%
	32005A08900101	56,21	54,71	97,33%
	32005A08900102	337,16	94,06	27,90%
	32005A08900103	130,42	6,71	5,14%
	32005A08900132	46,79	10,29	21,99%
	32005A08900133	639,76	443,11	69,26%
	32005A08900134	129,38	129,38	100,00%
	32005A08900135	222,05	222,05	100,00%
	32005A08900136	142,96	142,43	99,63%
	32005A08900137	165,83	165,83	100,00%
	32005A08900138	1568,79	346,82	22,11%
	32005A08900139	553,18	553,18	100,00%
	32005A08900140	97,19	97,19	100,00%
	32005A08900141	287,33	287,33	100,00%
	32005A08900142	315,69	306,55	97,10%
	32005A08900143	216,86	210,22	96,94%
	32005A08900144	79,11	79,11	100,00%
	32005A08900145	120,86	120,86	100,00%
	32005A08900146	74,64	74,64	100,00%

Plano Nº 0186A-0705	Referencia Catastral	Superficie (m ²)	Superficie Afectada (m ²)	Porcentaxe Afectada
	32005A08900147	44,78	44,78	100,00%
	32005A08900148	48,94	47,70	97,48%
	32005A08900149	115,48	115,48	100,00%
	32005A08900150	354,89	348,96	98,33%
	32005A08900151	88,79	88,79	100,00%
	32005A08900152	147,50	126,62	85,84%
	32005A08900153	18,25	15,44	84,61%
	32005A08900154	21,87	19,05	87,12%
	32005A08900155	47,81	47,81	100,00%
	32005A08900156	72,09	72,09	100,00%
	32005A08900157	103,33	99,25	96,05%
	32005A08900158	81,06	78,20	96,48%
	32005A08900159	232,11	225,50	97,15%
	32005A08900160	133,62	133,62	100,00%
	32005A08900161	110,05	106,19	96,49%
	32005A08900162	152,38	148,93	97,74%
	32005A08900163	55,59	52,73	94,86%
	32005A08900164	104,64	104,64	100,00%
	32005A08900165	162,95	162,92	99,98%
	32005A08900166	130,54	130,54	100,00%
	32005A08900167	113,24	113,24	100,00%
	32005A08900168	168,60	168,60	100,00%
	32005A08900169	66,95	32,94	49,21%
	32005A08900170	70,27	19,61	27,90%
	32005A08900171	274,24	201,76	73,57%
	32005A08900172	803,38	779,48	97,02%
	32005A08900173	317,01	298,64	94,20%
	32005A08900174	620,86	519,87	83,73%
	32005A08900175	953,62	46,46	4,87%
	32005A08900176	588,10	216,66	36,84%
	32005A08900177	450,77	450,77	100,00%
	32005A08900178	220,02	213,20	96,90%
	32005A08900179	433,74	433,74	100,00%
	32005A08900180	326,91	317,14	97,01%
	32005A08900181	332,01	317,50	95,63%
	32005A08900182	389,65	387,89	99,55%
	32005A08900183	455,71	455,71	100,00%
	32005A08900184	539,16	539,16	100,00%
	32005A08900185	1542,10	625,61	40,57%
	32005A08900186	494,67	494,67	100,00%
	32005A08900187	727,00	727,00	100,00%
	32005A08900188	489,50	489,51	100,00%
	32005A08900189	272,62	250,52	91,89%
	32005A08900190	783,05	783,05	100,00%
	32005A08900191	258,86	69,95	27,02%

Plano Nº 0186A-0705	Referencia Catastral	Superficie (m ²)	Superficie Afectada (m ²)	Porcentaxe Afectada
	32005A08900193	138,18	138,18	100,00%
	32005A08900218	654,65	563,16	86,03%
	32005A08900219	1054,22	1054,22	100,00%
	32005A08900220	1337,05	1139,57	85,23%
	32005A08900222	1445,60	1087,38	75,22%
	32005A08900223	800,43	370,65	46,31%
	32005A08900224	537,18	12,38	2,30%
	32005A08900321	122,27	122,27	100,00%
	32005A08900322	260,41	260,16	99,91%
	32005A08900323	69,26	69,26	100,00%
	32005A08900324	222,20	201,33	90,61%
	32005A08900325	89,46	89,46	100,00%
	32005A08900326	393,49	369,51	93,91%
	32005A08900329	159,49	103,83	65,10%
	32005A08900330	274,00	274,00	100,00%
	32005A08900331	80,88	80,88	100,00%
	32005A08900332	72,86	60,39	82,89%
	32005A08900333	81,67	58,84	72,05%
	32005A08900334	669,59	125,96	18,81%
	32005A08900458	485,70	41,09	8,46%
	32005A09000718	2611,25	701,06	26,85%
	32005A09000719	847,93	651,92	76,88%
	32005A09000720	909,57	895,00	98,40%
	32005A09000721	753,47	16,79	2,23%
	32005A09000736	310,29	78,37	25,26%
	32005A09000737	1657,17	1466,19	88,48%
	32005A09000738	1291,16	813,01	62,97%
	32005A09000739	666,42	63,57	9,54%
	32005A09000741	1129,92	192,39	17,03%
	32005A09000744	871,04	49,46	5,68%
	32005A09000748	336,64	72,79	21,62%
	32005A09000749	273,07	37,40	13,70%
	32005A09000750	607,28	75,14	12,37%
	32005A09000751	95,37	95,37	100,00%
	32005A09000752	2167,55	2007,85	92,63%
	32005A09000753	1660,07	1000,93	60,29%
	32005A09000754	323,27	323,27	100,00%
	32005A09000755	814,76	814,76	100,00%
	32005A09000756	152,03	152,03	100,00%
	32005A09000757	326,02	256,67	78,73%
	32005A09000758	257,90	246,64	95,64%
	32005A09000759	330,80	58,53	17,69%
	32005A09000760	411,02	21,42	5,21%
	32005A09100013	1854,00	210,96	11,38%
	32005A09100014	930,17	140,44	15,10%

Plano Nº 0186A-0705	Referencia Catastral	Superficie (m²)	Superficie Afectada (m²)	Porcentaxe Afectada
	32005A09100015	2638,81	1069,30	40,52%
	32005A09100016	201,43	201,43	100,00%
	32005A09100017	56,05	56,05	100,00%
	32005A09100018	468,90	468,90	100,00%
	32005A09100019	482,84	462,50	95,79%
	32005A09100020	852,44	794,82	93,24%
	32005A09100021	823,06	758,27	92,13%
	32005A09100022	492,28	374,59	76,09%
	32005A09100023	270,00	190,20	70,45%
	32005A09100024	146,20	40,78	27,90%
	32005A09100025	127,94	127,94	100,00%
	32005A09100026	2576,88	1686,45	65,45%
	32005A09100029	1763,34	1007,90	57,16%
	32005A09100030	1833,45	1160,40	63,29%
	32005A09100031	751,20	749,71	99,80%
	32005A09100032	1863,82	1047,54	56,20%
	32005A09100033	789,08	789,08	100,00%
	32005A09100034	898,19	816,42	90,90%
	32005A09100036	289,85	78,23	26,99%
	32005A09100047	612,64	231,30	37,76%
	32005A09100048	234,14	234,14	100,00%
	32005A09100049	251,89	199,19	79,08%
	32005A09100050	1360,95	129,32	9,50%
	32005A09100132	183,08	130,34	71,19%
	32005A09100133	286,04	156,94	54,87%



INSTITUTO IET DE ESTUDIOS DO TERRITORIO
 Cartografía elaborada polo Instituto de Estudos do Territorio

CARTOGRAFÍA DAS FAIXAS SECUNDARIAS DE XESTIÓN DE BIOMASA

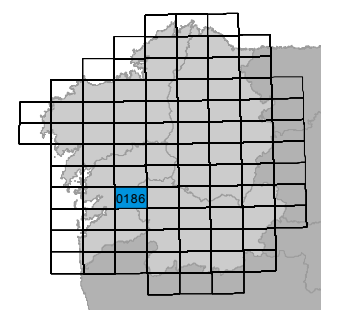
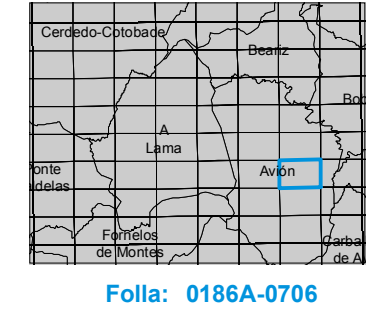
- Parcelas afectadas
- Faixa Protección 50m
- Delimitación Automática
- Solo de Nucleo Rural
- Solo Urbano
- Solo Urbanizable

Parcelas afectadas por faixas de 50 metros entorno a núcleos

Coordenadas das esquinas da folla

UTM ED50 Fuso 29		Xeográficas ETRS89		
x	y	Longitude	Lattitude	
1	560137,3	4694199,2	-8.16.15,0	42.23.45,0
2	563566,6	4694229,4	-8.13.45,0	42.23.45,0
3	563587,6	4691916,2	-8.13.45,0	42.22.30,0
4	560157,2	4691885,9	-8.16.15,0	42.22.30,0

Proxección U.T.M. Fuso 29
Escala de GRISB
Sistema de referencia ETRS89



Folla: 0186A-0706

Plano Nº 0186A-0706	Referencia Catastral	Superficie (m ²)	Superficie Afectada (m ²)	Porcentaje Afectada
	000201600NG69A	94,82	94,82	100,00%
	000201700NG69A	155,25	67,55	43,51%
	000201800NG69A	203,67	31,68	15,55%
	000201900NG69A	684,45	567,26	82,88%
	000300200NG69A	3,17	3,17	100,00%
	000300700NG69A	62,59	30,42	48,61%
	000301300NG69A	517,27	512,42	99,06%
	000301500NG69A	423,86	57,65	13,60%
	000301900NG69A	44,95	44,95	100,00%
	000800500NG69A	338,56	338,57	100,00%
	001700200NG69C	11,54	11,54	100,00%
	002207300NG69C	6,16	6,16	100,00%
	1619303NG6911N	638,63	26,42	4,14%
	32005A01900012	170,26	78,96	46,38%
	32005A01900013	165,95	154,05	92,83%
	32005A01900014	165,08	165,08	100,00%
	32005A01900015	43,69	43,69	100,00%
	32005A01900016	54,14	54,14	100,00%
	32005A01900017	95,69	95,69	100,00%
	32005A01900018	403,05	403,05	100,00%
	32005A01900019	236,36	236,36	100,00%
	32005A01900020	171,50	170,95	99,68%
	32005A01900021	92,64	63,17	68,19%
	32005A01900022	84,49	84,49	100,00%
	32005A01900023	152,01	84,56	55,63%
	32005A01900026	142,34	134,45	94,46%
	32005A01900027	199,46	162,89	81,66%
	32005A01900028	98,12	60,35	61,50%
	32005A01900030	94,95	89,80	94,57%
	32005A01900031	16,67	16,67	100,00%
	32005A01900032	37,87	37,87	100,00%
	32005A01900033	182,28	26,34	14,45%
	32005A01900034	201,00	41,22	20,51%
	32005A01900035	202,90	29,04	14,31%
	32005A01900108	506,49	492,99	97,33%
	32005A01900109	1080,11	1080,11	100,00%
	32005A01900110	970,60	882,21	90,89%
	32005A01900111	510,79	362,06	70,88%
	32005A01900112	521,90	41,29	7,91%
	32005A01900115	466,58	406,03	87,02%
	32005A01900116	535,56	415,24	77,53%
	32005A01900117	414,94	276,61	66,66%
	32005A01900118	1117,46	117,92	10,55%
	32005A01900541	1210,58	1210,58	100,00%
	32005A02000004	198,18	55,24	27,87%

Plano Nº 0186A-0706	Referencia Catastral	Superficie (m ²)	Superficie Afectada (m ²)	Porcentaxe Afectada
	32005A02100006	1846,55	246,82	13,37%
	32005A02100076	80,46	56,16	69,80%
	32005A02100078	270,48	270,48	100,00%
	32005A02100079	253,39	253,39	100,00%
	32005A02100080	191,63	191,64	100,00%
	32005A02100081	418,93	418,93	100,00%
	32005A02100082	173,33	172,29	99,40%
	32005A02100083	334,19	268,90	80,46%
	32005A02100084	249,68	35,26	14,12%
	32005A02100085	626,63	176,36	28,14%
	32005A02100086	556,00	190,31	34,23%
	32005A02100090	322,54	168,02	52,09%
	32005A02100091	262,15	140,09	53,44%
	32005A02100092	1260,10	677,49	53,76%
	32005A02100093	171,05	126,60	74,02%
	32005A02100106	1005,02	348,84	34,71%
	32005A02100108	1259,15	85,18	6,77%
	32005A02100109	2252,19	2053,49	91,18%
	32005A02100110	109,72	109,72	100,00%
	32005A02100111	263,78	239,16	90,67%
	32005A02100112	256,27	234,56	91,53%
	32005A02100113	218,58	191,36	87,55%
	32005A02100114	174,16	153,62	88,21%
	32005A02100115	263,82	214,54	81,32%
	32005A02100116	214,90	169,07	78,67%
	32005A02100117	790,05	534,51	67,65%
	32005A02100118	286,37	208,99	72,98%
	32005A02100119	191,89	177,59	92,55%
	32005A02100120	179,56	114,37	63,70%
	32005A02100121	173,07	83,22	48,09%
	32005A02100122	184,67	54,34	29,43%
	32005A02100148	457,55	69,17	15,12%
	32005A02100179	482211,23	8826,60	1,83%
	32005A02100199	73,57	9,44	12,84%
	32005A02100200	75,34	8,95	11,88%
	32005A02100203	54,12	16,44	30,38%
	32005A02100207	108,18	103,31	95,50%
	32005A02100208	238,22	238,22	100,00%
	32005A02100209	131,05	131,05	100,00%
	32005A02100210	85,37	68,30	80,00%
	32005A02100211	187,92	187,92	100,00%
	32005A02100212	163,02	163,02	100,00%
	32005A02100213	235,78	235,78	100,00%
	32005A02100214	166,32	166,32	100,00%
	32005A02100215	214,91	214,91	100,00%

Plano Nº 0186A-0706	Referencia Catastral	Superficie (m ²)	Superficie Afectada (m ²)	Porcentaxe Afectada
	32005A02100216	160,83	160,83	100,00%
	32005A02100217	105,60	105,60	100,00%
	32005A02100218	48,41	48,41	100,00%
	32005A02100219	84,81	84,81	100,00%
	32005A02100220	90,53	90,53	100,00%
	32005A02100221	183,03	183,03	100,00%
	32005A02100222	82,73	82,73	100,00%
	32005A02100223	128,06	128,06	100,00%
	32005A02100224	189,75	71,66	37,77%
	32005A02100227	224,40	113,24	50,47%
	32005A02100228	166,77	103,52	62,07%
	32005A02100229	210,76	160,72	76,26%
	32005A02100230	182,17	182,17	100,00%
	32005A02100231	113,60	113,60	100,00%
	32005A02100232	83,41	83,41	100,00%
	32005A02100233	73,04	73,04	100,00%
	32005A02100234	67,03	67,03	100,00%
	32005A02100235	160,49	160,49	100,00%
	32005A02100236	218,48	205,83	94,21%
	32005A02100247	197,81	24,46	12,37%
	32005A02100250	250,07	80,71	32,28%
	32005A02100251	682,63	372,47	54,56%
	32005A02100252	96,10	96,10	100,00%
	32005A02100253	348,00	247,18	71,03%
	32005A02100258	26,08	3,33	12,77%
	32005A02100259	730,96	726,61	99,40%
	32005A02100260	168,62	168,62	100,00%
	32005A02100261	159,94	158,38	99,02%
	32005A02100262	202,43	162,10	80,08%
	32005A02100263	161,61	161,61	100,00%
	32005A02100264	170,20	86,24	50,67%
	32005A02100265	209,97	94,54	45,03%
	32005A02100266	217,96	216,62	99,39%
	32005A02100267	158,19	158,19	100,00%
	32005A02100268	141,25	141,17	99,94%
	32005A02100269	182,81	182,81	100,00%
	32005A02100270	90,53	90,53	100,00%
	32005A02100271	27,37	27,37	100,00%
	32005A02100272	110,65	110,65	100,00%
	32005A02100273	188,97	188,51	99,75%
	32005A02100274	131,09	131,09	100,00%
	32005A02100275	166,85	166,85	100,00%
	32005A02100276	322,69	322,69	100,00%
	32005A02100277	310,72	242,61	78,08%
	32005A02100278	136,98	136,98	100,00%

Plano Nº 0186A-0706	Referencia Catastral	Superficie (m ²)	Superficie Afectada (m ²)	Porcentaxe Afectada
	32005A02100279	33,62	31,86	94,76%
	32005A02100301	447,18	3,73	0,83%
	32005A02100302	298,24	244,30	81,91%
	32005A02100303	297,15	297,15	100,00%
	32005A02100304	317,44	316,36	99,66%
	32005A02100305	82,73	67,49	81,58%
	32005A02100306	273,66	230,22	84,12%
	32005A02100308	125,01	111,82	89,45%
	32005A02100309	107,02	38,92	36,37%
	32005A02100315	38,55	8,20	21,27%
	32005A02100316	48,32	18,21	37,69%
	32005A02100321	745,69	97,14	13,03%
	32005A02100574	97,30	38,83	39,91%
	32005A02100575	92,01	68,96	74,95%
	32005A02100577	104,84	21,95	20,94%
	32005A02100578	114,82	113,75	99,07%
	32005A02100579	62,36	62,36	100,00%
	32005A02100580	45,96	45,96	100,00%
	32005A02100581	189,52	189,52	100,00%
	32005A02100582	32,81	32,81	100,00%
	32005A02100583	25,46	25,46	100,00%
	32005A02100584	63,18	63,18	100,00%
	32005A02100585	73,16	73,16	100,00%
	32005A02100586	60,52	60,52	100,00%
	32005A02100587	63,33	44,64	70,49%
	32005A02100588	95,01	64,41	67,79%
	32005A02100589	171,47	78,93	46,03%
	32005A02100590	59,11	58,69	99,27%
	32005A02100591	319,88	156,12	48,80%
	32005A02100602	112,32	61,66	54,89%
	32005A02100603	116,90	111,03	94,98%
	32005A02100604	37,94	37,94	100,00%
	32005A02100605	42,30	42,30	100,00%
	32005A02100606	11,97	11,97	100,00%
	32005A02100607	174,32	174,32	100,00%
	32005A02100608	50,48	50,48	100,00%
	32005A02100609	67,07	67,07	100,00%
	32005A02100610	67,38	67,38	100,00%
	32005A02100611	91,77	91,77	100,00%
	32005A02100612	90,81	90,81	100,00%
	32005A02100613	107,28	107,28	100,00%
	32005A02100614	44,13	44,13	100,00%
	32005A02100615	23,46	23,46	100,00%
	32005A02100616	43,63	43,63	100,00%
	32005A02100617	69,18	69,18	100,00%

Plano Nº 0186A-0706	Referencia Catastral	Superficie (m ²)	Superficie Afectada (m ²)	Porcentaxe Afectada
	32005A02100618	39,59	39,59	100,00%
	32005A02100619	62,17	62,17	100,00%
	32005A02100620	24,63	24,63	100,00%
	32005A02100621	33,65	33,65	100,00%
	32005A02100622	59,54	59,54	100,00%
	32005A02100623	52,76	52,76	100,00%
	32005A02100624	49,49	49,49	100,00%
	32005A02100625	56,25	56,25	100,00%
	32005A02100626	90,20	90,20	100,00%
	32005A02100627	32,77	32,77	100,00%
	32005A02100628	33,35	33,35	100,00%
	32005A02100629	70,51	70,51	100,00%
	32005A02100630	35,01	35,01	100,00%
	32005A02100631	52,46	52,46	100,00%
	32005A02100632	38,06	38,06	100,00%
	32005A02100633	53,73	53,73	100,00%
	32005A02100634	55,03	55,03	100,00%
	32005A02100635	54,02	54,02	100,00%
	32005A02100636	141,47	141,47	100,00%
	32005A02100637	45,85	45,85	100,00%
	32005A02100638	54,65	54,65	100,00%
	32005A02100639	47,98	47,98	100,00%
	32005A02100640	43,94	43,94	100,00%
	32005A02100641	63,87	63,87	100,00%
	32005A02100642	35,44	35,44	100,00%
	32005A02100643	35,25	35,25	100,00%
	32005A02100644	43,66	43,66	100,00%
	32005A02100645	63,68	51,73	81,24%
	32005A02100646	154,96	140,46	90,64%
	32005A02100647	68,74	68,14	99,12%
	32005A02100648	61,96	61,96	100,00%
	32005A02100662	177,96	174,68	98,16%
	32005A02100663	57,84	57,84	100,00%
	32005A02100664	48,84	48,84	100,00%
	32005A02100665	59,87	59,87	100,00%
	32005A02100666	122,36	122,36	100,00%
	32005A02100667	222,51	222,51	100,00%
	32005A02100668	90,07	90,07	100,00%
	32005A02100669	180,29	180,29	100,00%
	32005A02100670	129,11	121,81	94,35%
	32005A02100671	342,08	63,94	18,69%
	32005A02100672	783,87	460,74	58,78%
	32005A02100673	612,76	612,76	100,00%
	32005A02100674	172,66	172,66	100,00%
	32005A02100675	136,01	136,01	100,00%

Plano Nº 0186A-0706	Referencia Catastral	Superficie (m ²)	Superficie Afectada (m ²)	Porcentaxe Afectada
	32005A02100676	118,63	118,63	100,00%
	32005A02100677	126,20	126,20	100,00%
	32005A02100678	313,76	313,76	100,00%
	32005A02100679	93,28	44,76	47,98%
	32005A02100680	104,73	62,31	59,49%
	32005A02100681	44,78	14,08	31,45%
	32005A02100682	54,62	54,62	100,00%
	32005A02100683	61,40	61,40	100,00%
	32005A02100684	47,74	27,42	57,44%
	32005A02100685	48,84	38,94	79,73%
	32005A02100686	67,74	67,74	100,00%
	32005A02100687	43,99	43,99	100,00%
	32005A02100688	44,67	44,67	100,00%
	32005A02100689	44,17	44,17	100,00%
	32005A02100690	38,40	35,62	92,75%
	32005A02100691	99,37	99,36	99,99%
	32005A02100692	54,45	54,45	100,00%
	32005A02100693	83,56	83,56	100,00%
	32005A02100694	72,54	72,54	100,00%
	32005A02100695	50,99	50,99	100,00%
	32005A02100696	42,62	42,62	100,00%
	32005A02100697	50,31	50,31	100,00%
	32005A02100698	60,27	60,27	100,00%
	32005A02100699	43,97	43,97	100,00%
	32005A02100700	89,56	89,56	100,00%
	32005A02100701	59,05	59,05	100,00%
	32005A02100702	29,05	29,05	100,00%
	32005A02100703	24,14	24,14	100,00%
	32005A02100704	35,63	35,62	100,00%
	32005A02100705	64,15	64,15	100,00%
	32005A02100706	61,91	61,91	100,00%
	32005A02100707	35,92	35,92	100,00%
	32005A02100708	33,38	16,42	49,19%
	32005A02100709	45,60	16,70	36,62%
	32005A02100711	88,77	24,10	27,15%
	32005A02100712	119,55	32,89	27,51%
	32005A02100718	55,86	22,76	40,74%
	32005A02100731	336,26	336,26	100,00%
	32005A02100744	408,87	83,54	20,43%
	32005A02100745	99,42	45,09	45,35%
	32005A02100746	476,48	476,48	100,00%
	32005A02100751	101,53	49,03	48,29%
	32005A02100752	211,96	93,64	44,18%
	32005A02100755	122,61	92,51	75,45%
	32005A02100756	73,13	72,72	99,43%

Plano Nº 0186A-0706	Referencia Catastral	Superficie (m ²)	Superficie Afectada (m ²)	Porcentaxe Afectada
	32005A02100757	163,85	163,85	100,00%
	32005A02100758	300,46	44,54	14,82%
	32005A02100760	216,53	83,01	38,33%
	32005A02100761	165,64	165,64	100,00%
	32005A02100762	261,37	261,37	100,00%
	32005A02100763	221,79	79,93	36,04%
	32005A02100765	188,66	168,25	89,18%
	32005A02100766	325,65	316,80	97,28%
	32005A02100767	110,30	110,30	100,00%
	32005A02100768	159,86	129,50	81,01%
	32005A02100769	150,00	146,70	97,80%
	32005A02100770	117,88	117,88	100,00%
	32005A02100771	135,17	85,35	63,14%
	32005A02100772	160,63	91,15	56,75%
	32005A02100773	267,50	267,50	100,00%
	32005A02100774	336,38	25,26	7,51%
	32005A02100775	388,27	351,16	90,44%
	32005A02100776	182,05	182,05	100,00%
	32005A02100777	163,49	163,49	100,00%
	32005A02100778	199,63	147,43	73,85%
	32005A02100779	263,30	52,35	19,88%
	32005A02100780	77,85	71,30	91,58%
	32005A02100781	89,98	89,98	100,00%
	32005A02100782	99,69	99,69	100,00%
	32005A02100783	277,58	120,63	43,46%
	32005A02100784	394,49	377,38	95,66%
	32005A02100785	75,14	75,14	100,00%
	32005A02100786	221,42	76,43	34,52%
	32005A02100787	278,86	103,25	37,02%
	32005A02100788	365,83	112,51	30,75%
	32005A02100789	303,44	303,44	100,00%
	32005A02100790	296,39	296,39	100,00%
	32005A02100792	402,04	36,58	9,10%
	32005A02100795	337,24	321,32	95,28%
	32005A02100796	219,74	133,56	60,78%
	32005A02100799	191,50	48,00	25,06%
	32005A02100829	5386,87	2935,24	54,49%
	32005A02100830	12320,58	599,39	4,86%
	32005A02100860	26,57	25,71	96,74%
	32005A02100861	117,35	117,35	100,00%
	32005A02100862	179,82	179,82	100,00%
	32005A02100863	36,27	17,12	47,19%
	32005A02100871	153,56	111,51	72,61%
	32005A02100872	285,71	14,94	5,23%
	32005A02100873	645,27	423,98	65,71%

Plano Nº 0186A-0706	Referencia Catastral	Superficie (m ²)	Superficie Afectada (m ²)	Porcentaxe Afectada
	32005A02100876	1971,92	583,74	29,60%
	32005A02100877	1144,79	174,84	15,27%
	32005A02100879	7228,02	279,53	3,87%
	32005A02100883	142,11	142,11	100,00%
	32005A02100884	68,01	68,01	100,00%
	32005A02100885	237,09	63,49	26,78%
	32005A02100888	98,61	44,41	45,03%
	32005A02200006	1255,92	30,05	2,39%
	32005A02200011	569,95	79,86	14,01%
	32005A02200014	373,26	121,95	32,67%
	32005A02200015	680,71	596,54	87,63%
	32005A02200016	343,49	343,49	100,00%
	32005A02200017	965,39	956,17	99,04%
	32005A02200018	185,77	185,77	100,00%
	32005A02200019	181,13	181,13	100,00%
	32005A02200020	587,65	586,89	99,87%
	32005A02200021	1457,96	1421,78	97,52%
	32005A02200022	2867,60	1906,35	66,48%
	32005A02200023	978,28	629,18	64,31%
	32005A02200024	323,28	125,35	38,77%
	32005A02200025	1265,27	86,05	6,80%
	32005A02200026	1514,84	46,28	3,06%
	32005A02200027	1289,99	356,81	27,66%
	32005A02200028	716,03	656,51	91,69%
	32005A02200034	324,27	324,27	100,00%
	32005A02200035	3045,86	2369,93	77,81%
	32005A02200036	446,11	200,19	44,88%
	32005A02200046	889,57	147,80	16,61%
	32005A02200047	547,50	18,08	3,30%
	32005A02200048	1109,20	482,10	43,46%
	32005A02200049	455,00	181,54	39,90%
	32005A02200050	210,46	210,46	100,00%
	32005A02200051	280,85	280,85	100,00%
	32005A02200052	199,49	199,49	100,00%
	32005A02200053	133,38	120,01	89,97%
	32005A02200054	264,67	264,57	99,96%
	32005A02200055	412,49	412,49	100,00%
	32005A02200056	361,55	361,55	100,00%
	32005A02200057	754,59	753,64	99,87%
	32005A02200058	681,46	671,62	98,56%
	32005A02200059	401,34	401,34	100,00%
	32005A02200060	292,33	292,33	100,00%
	32005A02200061	1681,56	401,69	23,89%
	32005A02300375	1244,38	368,43	29,61%
	32005A02300427	600,81	598,80	99,66%

Plano Nº 0186A-0706	Referencia Catastral	Superficie (m ²)	Superficie Afectada (m ²)	Porcentaxe Afectada
	32005A02300618	517,84	93,12	17,98%
	32005A02300619	290,58	231,16	79,55%
	32005A02300620	301,57	263,74	87,46%
	32005A02300649	423,92	279,81	66,01%
	32005A02300650	364,33	88,82	24,38%
	32005A02300657	514,91	146,20	28,39%
	32005A02300658	79,15	9,63	12,17%
	32005A02300659	234,01	232,61	99,40%
	32005A02300660	304,55	182,77	60,01%
	32005A02300661	798,61	434,77	54,44%
	32005A02300662	434,49	204,51	47,07%
	32005A02300663	183,99	183,99	100,00%
	32005A02300664	152,86	89,53	58,57%
	32005A02300666	2066,38	144,58	7,00%
	32005A02300667	831,38	639,54	76,93%
	32005A02300668	513,19	513,19	100,00%
	32005A02300669	2797,32	2335,77	83,50%
	32005A02300670	495,46	495,46	100,00%
	32005A02300671	359,01	342,89	95,51%
	32005A02300672	525,50	525,50	100,00%
	32005A02300673	1416,62	1291,69	91,18%
	32005A02300674	215,21	167,81	77,98%
	32005A02300701	3162,62	123,29	3,90%
	32005A02300703	2144,21	610,56	28,47%
	32005A02300704	872,69	872,69	100,00%
	32005A02300705	413,65	292,68	70,76%
	32005A02300706	767,29	762,31	99,35%
	32005A02300707	176,87	176,87	100,00%
	32005A02300708	224,67	224,67	100,00%
	32005A02300709	318,31	318,31	100,00%
	32005A02300710	252,06	252,06	100,00%
	32005A02300711	224,04	224,04	100,00%
	32005A02300712	232,92	232,92	100,00%
	32005A02300713	175,38	170,20	97,05%
	32005A02300714	188,22	169,76	90,19%
	32005A02300715	455,36	338,91	74,43%
	32005A02300716	1195,77	716,53	59,92%
	32005A02300717	701,53	698,18	99,52%
	32005A02300718	126,18	126,18	100,00%
	32005A02300719	933,31	481,41	51,58%
	32005A02300720	308,84	271,73	87,98%
	32005A02300721	536,50	386,64	72,07%
	32005A02300722	958,95	762,48	79,51%
	32005A02300731	100,10	5,67	5,66%
	32005A02300732	138,15	15,27	11,05%

Plano Nº 0186A-0706	Referencia Catastral	Superficie (m ²)	Superficie Afectada (m ²)	Porcentaxe Afectada
	32005A02300737	428,12	55,90	13,06%
	32005A02300738	616,02	48,42	7,86%
	32005A02300745	251,99	26,19	10,39%
	32005A02300746	472,67	91,18	19,29%
	32005A02300747	195,24	108,36	55,50%
	32005A02300749	539,61	184,96	34,28%
	32005A02300751	186,30	39,76	21,34%
	32005A02300752	188,58	31,42	16,66%
	32005A02300753	343,35	9,30	2,71%
	32005A02300925	3534,84	2511,33	71,05%
	32005A02300926	4023,33	3148,05	78,24%
	32005A02300927	999,40	818,93	81,94%
	32005A02300928	1159,16	715,04	61,69%
	32005A02300929	1580,37	688,39	43,56%
	32005A02300930	4336,01	296,22	6,83%
	32005A02301159	1722,88	281,00	16,31%
	32005A02301160	510,04	510,04	100,00%
	32005A02400519	746,22	169,47	22,71%
	32005A02400520	296,42	296,42	100,00%
	32005A02400521	329,51	300,45	91,18%
	32005A02400522	1094,79	1094,79	100,00%
	32005A02400523	441,40	441,40	100,00%
	32005A02400524	413,49	413,49	100,00%
	32005A02400525	232,83	232,83	100,00%
	32005A02400526	231,24	129,85	56,15%
	32005A02400527	221,14	134,20	60,69%
	32005A02600137	629,44	374,71	59,53%
	32005A02600138	401,43	90,62	22,57%
	32005A02600139	752,95	326,61	43,38%
	32005A02600141	521,84	508,92	97,52%
	32005A02600142	305,43	305,43	100,00%
	32005A02600143	295,82	295,82	100,00%
	32005A02600144	310,67	310,67	100,00%
	32005A02600145	270,26	269,21	99,61%
	32005A02600146	196,92	138,93	70,55%
	32005A02600147	233,54	154,18	66,02%
	32005A02600148	272,08	123,94	45,55%
	32005A02600149	392,89	168,97	43,01%
	32005A02600150	853,04	488,85	57,31%
	32005A02600151	435,93	48,31	11,08%
	32005A02600152	647,67	62,50	9,65%
	32005A02600221	643,52	166,02	25,80%
	32005A02600222	250,50	146,93	58,65%
	32005A02600223	345,76	200,77	58,07%
	32005A02600225	68,99	68,99	100,00%

Plano Nº 0186A-0706	Referencia Catastral	Superficie (m ²)	Superficie Afectada (m ²)	Porcentaje Afectada
	32005A02600226	124,96	124,96	100,00%
	32005A02600227	328,35	328,35	100,00%
	32005A02600228	240,84	35,77	14,85%
	32005A02600229	172,00	23,97	13,93%
	32005A02600230	136,21	28,81	21,15%
	32005A02600231	777,21	482,66	62,10%
	32005A02600232	491,16	416,56	84,81%
	32005A02600233	530,16	530,16	100,00%
	32005A02600234	168,87	68,23	40,41%
	32005A02600243	114,17	24,91	21,81%
	32005A02600244	143,54	143,54	100,00%
	32005A02600245	129,14	129,14	100,00%
	32005A02600246	214,77	114,05	53,10%
	32005A02600247	161,27	85,80	53,20%
	32005A02600248	355,88	101,38	28,49%
	32005A02600250	262,65	210,54	80,16%
	32005A02600251	163,38	163,38	100,00%
	32005A02600252	257,33	32,62	12,68%
	32005A02600254	256,27	216,22	84,37%
	32005A02600255	386,22	55,13	14,27%
	32005A02600256	428,93	32,26	7,52%
	32005A02600257	371,46	229,33	61,74%
	32005A02600258	191,53	191,53	100,00%
	32005A02600259	165,84	17,35	10,46%
	32005A02600260	3306,36	1446,66	43,75%
	32005A02600261	297,28	36,39	12,24%
	32005A02600262	294,69	33,01	11,20%
	32005A02600263	435,15	31,32	7,20%
	32005A02600269	438,38	174,33	39,77%
	32005A02600270	74,25	42,04	56,62%
	32005A02600271	56,04	56,04	100,00%
	32005A02600273	70,57	36,33	51,48%
	32005A02600274	87,31	39,31	45,02%
	32005A02600276	21,00	21,00	100,00%
	32005A02600277	60,99	60,99	100,00%
	32005A02600278	195,49	108,05	55,27%
	32005A02600279	156,27	119,75	76,63%
	32005A02600280	254,52	168,70	66,28%
	32005A02600281	166,35	110,54	66,45%
	32005A02600282	130,91	81,36	62,15%
	32005A02600283	131,90	97,60	73,99%
	32005A02600284	184,38	124,44	67,49%
	32005A02600285	169,20	113,36	67,00%
	32005A02600286	172,01	121,31	70,53%
	32005A02600287	190,08	118,51	62,35%

Plano Nº 0186A-0706	Referencia Catastral	Superficie (m ²)	Superficie Afectada (m ²)	Porcentaxe Afectada
	32005A02600288	183,40	183,40	100,00%
	32005A02600289	154,17	154,17	100,00%
	32005A02600290	155,47	155,47	100,00%
	32005A02600291	187,96	187,96	100,00%
	32005A02600292	259,18	259,18	100,00%
	32005A02600293	139,96	139,96	100,00%
	32005A02600294	263,96	263,96	100,00%
	32005A02600295	147,80	147,80	100,00%
	32005A02600296	156,49	156,49	100,00%
	32005A02600297	98,24	98,23	100,00%
	32005A02600298	173,72	173,72	100,00%
	32005A02600299	451,82	445,50	98,60%
	32005A02600300	108,56	108,56	100,00%
	32005A02600301	117,64	117,64	100,00%
	32005A02600302	239,58	153,70	64,15%
	32005A02600303	185,48	50,73	27,35%
	32005A02600304	161,13	32,11	19,93%
	32005A02600305	127,26	14,74	11,58%
	32005A02600306	187,09	4,40	2,35%
	32005A02600308	84,67	52,37	61,84%
	32005A02600309	69,36	53,54	77,18%
	32005A02600317	416,28	4,72	1,13%
	32005A02600321	288,66	9,88	3,42%
	32005A02600322	193,41	22,37	11,57%
	32005A02600323	248,21	41,60	16,76%
	32005A02600324	456,28	91,90	20,14%
	32005A02600325	312,03	144,85	46,42%
	32005A02600326	232,62	232,62	100,00%
	32005A02600327	212,63	212,63	100,00%
	32005A02600328	176,11	176,11	100,00%
	32005A02600329	218,37	218,36	100,00%
	32005A02600330	268,76	268,76	100,00%
	32005A02600331	362,84	328,50	90,54%
	32005A02600332	429,49	108,90	25,36%
	32005A02600333	150,19	146,44	97,50%
	32005A02600334	97,37	95,28	97,86%
	32005A02600335	137,10	135,19	98,61%
	32005A02600336	121,04	120,39	99,47%
	32005A02600337	120,74	120,58	99,87%
	32005A02600338	233,77	233,66	99,95%
	32005A02600339	120,49	119,77	99,40%
	32005A02600340	136,20	135,01	99,13%
	32005A02600341	164,86	162,20	98,39%
	32005A02600342	269,38	263,62	97,86%
	32005A02600343	272,39	257,19	94,42%

Plano Nº 0186A-0706	Referencia Catastral	Superficie (m ²)	Superficie Afectada (m ²)	Porcentaxe Afectada
	32005A02600344	358,59	141,58	39,48%
	32005A02600345	58,55	31,13	53,16%
	32005A02600346	133,49	133,49	100,00%
	32005A02600347	122,15	103,22	84,50%
	32005A02600348	106,96	85,20	79,65%
	32005A02600349	96,03	78,19	81,42%
	32005A02600350	72,65	72,65	100,00%
	32005A02600351	73,69	73,69	100,00%
	32005A02600352	95,07	83,32	87,64%
	32005A02600353	87,62	87,62	100,00%
	32005A02600354	529,19	507,07	95,82%
	32005A02600355	920,66	407,53	44,26%
	32005A02600388	187,16	139,29	74,42%
	32005A02900057	65,92	61,73	93,65%
	32005A02900058	101,59	101,59	100,00%
	32005A02900059	53,67	53,67	100,00%
	32005A02900060	228,39	206,21	90,29%
	32005A02900061	311,12	264,93	85,15%
	32005A02900062	408,08	389,67	95,49%
	32005A02900063	84,75	66,77	78,78%
	32005A02900064	34,21	34,21	100,00%
	32005A02900065	81,77	81,77	100,00%
	32005A02900066	138,06	135,30	98,00%
	32005A02900067	217,55	208,49	95,84%
	32005A02900068	146,70	140,91	96,06%
	32005A02900069	51,25	43,55	84,99%
	32005A02900070	29,13	29,13	100,00%
	32005A02900071	39,48	39,48	100,00%
	32005A02900072	125,87	125,87	100,00%
	32005A02900073	65,96	65,96	100,00%
	32005A02900074	79,92	67,25	84,14%
	32005A02900075	81,81	71,96	87,96%
	32005A02900076	104,77	98,56	94,07%
	32005A02900077	110,24	105,38	95,59%
	32005A02900078	271,52	81,93	30,17%
	32005A02900079	271,26	250,27	92,26%
	32005A02900080	131,32	131,32	100,00%
	32005A02900081	136,43	136,43	100,00%
	32005A02900082	77,92	77,92	100,00%
	32005A02900083	68,80	68,80	100,00%
	32005A02900084	58,30	58,30	100,00%
	32005A02900085	72,31	72,31	100,00%
	32005A02900086	214,60	214,60	100,00%
	32005A02900087	145,48	145,48	100,00%
	32005A02900088	286,09	286,09	100,00%

Plano Nº 0186A-0706	Referencia Catastral	Superficie (m ²)	Superficie Afectada (m ²)	Porcentaxe Afectada
	32005A02900089	343,11	343,11	100,00%
	32005A02900090	321,92	321,92	100,00%
	32005A02900091	167,88	167,88	100,00%
	32005A02900092	397,39	397,39	100,00%
	32005A02900093	232,63	232,63	100,00%
	32005A02900094	186,11	186,11	100,00%
	32005A02900095	229,01	229,01	100,00%
	32005A02900096	152,70	152,70	100,00%
	32005A02900097	112,15	112,15	100,00%
	32005A02900098	193,10	193,10	100,00%
	32005A02900099	346,84	346,84	100,00%
	32005A02900100	45,23	45,23	100,00%
	32005A02900101	92,18	92,18	100,00%
	32005A02900102	186,39	186,39	100,00%
	32005A02900103	156,65	156,65	100,00%
	32005A02900104	233,61	233,61	100,00%
	32005A02900105	237,87	237,87	100,00%
	32005A02900106	559,18	559,18	100,00%
	32005A02900107	241,92	241,92	100,00%
	32005A02900108	306,65	306,65	100,00%
	32005A02900109	133,50	133,50	100,00%
	32005A02900110	94,10	94,10	100,00%
	32005A02900111	169,02	169,02	100,00%
	32005A02900112	64,33	64,33	100,00%
	32005A02900113	102,35	102,35	100,00%
	32005A02900126	198,26	66,84	33,71%
	32005A02900144	301,52	301,52	100,00%
	32005A02900145	36,78	36,78	100,00%
	32005A02900146	187,54	187,54	100,00%
	32005A02900147	94,76	94,76	100,00%
	32005A02900148	84,67	84,67	100,00%
	32005A02900149	62,35	62,35	100,00%
	32005A02900150	57,90	57,90	100,00%
	32005A02900151	28,40	28,40	100,00%
	32005A02900152	38,26	38,26	100,00%
	32005A02900153	61,11	61,11	100,00%
	32005A02900154	47,96	47,96	100,00%
	32005A02900155	22,72	22,72	100,00%
	32005A02900156	27,74	27,74	100,00%
	32005A02900157	29,50	29,50	100,00%
	32005A02900158	88,24	88,24	100,00%
	32005A02900159	43,11	43,11	100,00%
	32005A02900160	80,65	80,65	100,00%
	32005A02900161	49,56	49,56	100,00%
	32005A02900162	18,83	18,83	100,00%

Plano Nº 0186A-0706	Referencia Catastral	Superficie (m ²)	Superficie Afectada (m ²)	Porcentaxe Afectada
	32005A02900163	45,49	45,49	100,00%
	32005A02900164	66,02	66,02	100,00%
	32005A02900165	93,96	93,96	100,00%
	32005A02900166	185,21	185,00	99,89%
	32005A02900167	188,48	188,48	100,00%
	32005A02900168	560,50	558,17	99,58%
	32005A02900174	184,82	18,85	10,20%
	32005A02900179	86,34	12,06	13,97%
	32005A02900180	97,97	12,35	12,60%
	32005A02900181	247,45	199,96	80,81%
	32005A02900182	252,81	252,81	100,00%
	32005A02900183	250,37	250,37	100,00%
	32005A02900184	111,29	111,29	100,00%
	32005A02900185	128,14	128,14	100,00%
	32005A02900186	157,66	157,66	100,00%
	32005A02900187	86,31	86,31	100,00%
	32005A02900188	140,13	140,13	100,00%
	32005A02900189	58,73	58,73	100,00%
	32005A02900190	51,62	51,62	100,00%
	32005A02900191	107,17	107,17	100,00%
	32005A02900192	53,16	53,16	100,00%
	32005A02900193	49,97	49,97	100,00%
	32005A02900194	154,21	114,21	74,07%
	32005A02900195	341,30	181,94	53,31%
	32005A02900196	305,05	91,83	30,11%
	32005A02900198	27,51	27,51	100,00%
	32005A02900199	29,28	29,28	100,00%
	32005A02900200	37,80	37,80	100,00%
	32005A02900201	188,56	188,56	100,00%
	32005A02900202	305,25	305,25	100,00%
	32005A02900203	120,68	120,68	100,00%
	32005A02900204	97,14	97,14	100,00%
	32005A02900205	125,51	124,21	98,96%
	32005A02900206	439,04	91,32	20,80%
	32005A02900211	1071,04	548,96	51,25%
	32005A02900212	336,63	336,63	100,00%
	32005A02900213	135,90	135,90	100,00%
	32005A02900214	105,89	105,89	100,00%
	32005A02900215	178,05	178,05	100,00%
	32005A02900216	153,41	153,41	100,00%
	32005A02900217	120,77	120,77	100,00%
	32005A02900218	159,00	159,00	100,00%
	32005A02900219	172,23	18,01	10,46%
	32005A02900220	194,73	31,29	16,07%
	32005A02900221	256,13	39,44	15,40%

Plano Nº 0186A-0706	Referencia Catastral	Superficie (m ²)	Superficie Afectada (m ²)	Porcentaxe Afectada
	32005A02900263	60,79	60,79	100,00%
	32005A02900264	77,22	77,22	100,00%
	32005A02900265	232,94	232,94	100,00%
	32005A02900266	80,14	80,14	100,00%
	32005A02900267	220,93	220,93	100,00%
	32005A02900268	194,32	194,32	100,00%
	32005A02900269	135,28	135,28	100,00%
	32005A02900270	219,85	219,85	100,00%
	32005A02900271	146,36	146,36	100,00%
	32005A02900272	219,85	133,40	60,68%
	32005A02900273	230,89	155,17	67,21%
	32005A02900274	257,54	68,02	26,41%
	32005A02900279	221,18	48,74	22,04%
	32005A02900280	159,61	159,61	100,00%
	32005A02900281	113,74	112,42	98,83%
	32005A02900282	50,35	50,23	99,76%
	32005A02900283	22,58	22,58	100,00%
	32005A02900284	101,59	101,59	100,00%
	32005A02900285	81,79	81,79	100,00%
	32005A02900286	252,75	252,75	100,00%
	32005A02900287	48,72	48,72	100,00%
	32005A02900288	213,08	213,08	100,00%
	32005A02900289	153,88	60,27	39,17%
	32005A02900290	172,65	31,05	17,98%
	32005A02900291	227,98	227,98	100,00%
	32005A02900292	117,88	117,88	100,00%
	32005A02900293	193,72	132,25	68,27%
	32005A02900294	62,46	11,78	18,87%
	32005A02900300	817,51	782,48	95,72%
	32005A02900301	308,71	194,54	63,02%
	32005A02900302	196,61	191,81	97,56%
	32005A02900303	170,29	120,25	70,61%
	32005A02900304	635,76	135,67	21,34%
	32005A02900306	742,66	17,25	2,32%
	32005A02900320	474,36	259,79	54,77%
	32005A02900321	743,26	743,26	100,00%
	32005A02900322	1226,03	1020,19	83,21%
	32005A02900323	147,65	147,65	100,00%
	32005A02900324	186,81	186,81	100,00%
	32005A02900325	676,32	676,32	100,00%
	32005A02900326	1154,91	370,17	32,05%
	32005A02900327	534,87	425,46	79,54%
	32005A02900349	1856,19	177,89	9,58%
	32005A02900354	2098,73	221,64	10,56%
	32005A02901111	145,20	15,03	10,35%

Plano Nº 0186A-0706	Referencia Catastral	Superficie (m ²)	Superficie Afectada (m ²)	Porcentaxe Afectada
	32005A02901112	406,83	220,23	54,13%
	32005A02901113	983,47	761,35	77,41%
	32005A02901114	1297,08	1297,08	100,00%
	32005A02901115	1340,03	1297,30	96,81%
	32005A02901116	874,84	205,16	23,45%
	32005A02901119	710,17	164,50	23,16%
	32005A02901120	268,84	210,26	78,21%
	32005A02901121	366,90	366,90	100,00%
	32005A02901122	1818,35	827,39	45,50%
	32005A02901125	836,38	133,55	15,97%
	32005A02901126	645,12	443,19	68,70%
	32005A02901127	454,06	257,05	56,61%
	32005A02901128	434,70	141,41	32,53%
	32005A02901129	615,11	106,31	17,28%
	32005A02901130	1139,69	979,60	85,95%
	32005A02901131	1031,49	1017,94	98,69%
	32005A02901132	385,22	163,53	42,45%
	32005A02901133	387,59	387,59	100,00%
	32005A02901134	1591,06	249,61	15,69%
	32005A02901196	593,92	57,91	9,75%
	32005A02901200	756,60	720,31	95,20%
	32005A02901201	85,06	85,06	100,00%
	32005A02901202	123,57	123,57	100,00%
	32005A02901203	92,33	92,33	100,00%
	32005A02901204	226,28	226,28	100,00%
	32005A02901205	112,58	112,58	100,00%
	32005A02901206	139,81	139,81	100,00%
	32005A02901207	74,72	74,72	100,00%
	32005A02901208	130,95	130,95	100,00%
	32005A02901209	133,09	27,66	20,78%
	32005A02901210	799,98	142,37	17,80%
	32005A02901211	323,18	323,18	100,00%
	32005A02901212	100,38	100,38	100,00%
	32005A02901213	107,25	107,25	100,00%
	32005A02901214	290,06	290,06	100,00%
	32005A02901215	869,83	539,11	61,98%
	32005A02901216	217,51	196,32	90,26%
	32005A02901217	155,49	110,89	71,32%
	32005A02901218	183,12	110,62	60,41%
	32005A02901219	304,75	205,25	67,35%
	32005A02901220	288,04	288,05	100,00%
	32005A02901221	280,57	27,87	9,93%
	32005A02901318	40,91	36,98	90,39%
	32005A03000041	303,04	12,11	4,00%
	32005A03000042	206,00	159,26	77,31%

Plano Nº 0186A-0706	Referencia Catastral	Superficie (m ²)	Superficie Afectada (m ²)	Porcentaxe Afectada
	32005A03000043	249,62	249,43	99,92%
	32005A03000044	167,55	167,55	100,00%
	32005A03000045	201,38	201,38	100,00%
	32005A03000046	147,29	147,29	100,00%
	32005A03000047	229,83	229,83	100,00%
	32005A03000048	328,21	328,20	100,00%
	32005A03000049	407,77	407,78	100,00%
	32005A03000050	210,58	210,58	100,00%
	32005A03000051	182,99	182,99	100,00%
	32005A03000052	272,11	210,80	77,47%
	32005A03000061	429,55	326,79	76,08%
	32005A03000062	212,25	212,25	100,00%
	32005A03000063	260,46	260,46	100,00%
	32005A03000064	468,03	468,03	100,00%
	32005A03000065	731,84	556,17	76,00%
	32005A03000066	357,59	5,17	1,45%
	32005A03000069	165,40	46,27	27,97%
	32005A03000070	152,75	123,73	81,00%
	32005A03000093	316,43	14,16	4,47%
	32005A03000094	69,41	68,71	98,98%
	32005A03000095	112,73	112,73	100,00%
	32005A03000096	392,81	269,11	68,51%
	32005A03000125	236,31	236,31	100,00%
	32005A03000126	647,08	647,08	100,00%
	32005A03000127	437,89	365,88	83,56%
	32005A03000128	419,34	404,12	96,37%
	32005A03000144	6774,97	2264,40	33,42%
	32005A03000145	469,26	188,26	40,12%
	32005A03000146	409,39	409,39	100,00%
	32005A03000147	414,66	414,66	100,00%
	32005A03000148	630,01	628,07	99,69%
	32005A03000149	273,83	273,83	100,00%
	32005A03000150	504,07	416,67	82,66%
	32005A03000168	966,31	33,00	3,42%
	32005A03000169	181,94	103,72	57,01%
	32005A03000170	2981,29	589,88	19,79%
	32005A03000174	314,72	211,44	67,18%
	32005A03000175	958,65	792,27	82,65%
	32005A03000176	2168,73	1918,17	88,45%
	32005A03000179	2062,30	1560,22	75,65%
	32005A03000180	838,01	257,29	30,70%
	32005A03000181	1095,07	1040,66	95,03%
	32005A03000182	836,43	528,39	63,17%
	32005A03000186	3811,59	1717,82	45,07%
	32005A03000195	91,59	33,93	37,05%

Plano Nº 0186A-0706	Referencia Catastral	Superficie (m ²)	Superficie Afectada (m ²)	Porcentaje Afectada
	32005A03000196	102,97	102,97	100,00%
	32005A03000197	181,97	181,97	100,00%
	32005A03000198	249,99	249,99	100,00%
	32005A03000199	14672,85	6280,81	42,81%
	32005A03000261	801,29	700,01	87,36%
	32005A03100054	730,99	174,10	23,82%
	32005A03100090	126,17	19,76	15,66%
	32005A03100091	204,68	72,81	35,57%
	32005A03100092	182,47	86,14	47,21%
	32005A03100093	157,09	104,86	66,75%
	32005A03100094	138,57	123,04	88,79%
	32005A03100095	148,60	148,60	100,00%
	32005A03100096	3774,43	2015,18	53,39%
	32005A03100097	118,36	118,36	100,00%
	32005A03100098	93,48	86,39	92,41%
	32005A03100099	166,39	7,62	4,58%
	32005A03100100	67,25	65,00	96,65%
	32005A03100101	77,06	39,09	50,73%
	32005A03100168	230,18	20,47	8,89%
	32005A03100169	641,34	40,69	6,34%
	32005A03100217	238,62	38,68	16,21%
	32005A03100218	270,89	34,04	12,57%
	32005A03100222	370,63	64,88	17,51%
	32005A03100223	111,70	61,88	55,40%
	32005A03100227	143,87	77,11	53,60%
	32005A03100228	208,80	205,03	98,20%
	32005A03100229	121,44	121,44	100,00%
	32005A03100230	91,04	91,04	100,00%
	32005A03100231	151,18	151,18	100,00%
	32005A03100232	324,87	324,87	100,00%
	32005A03100233	89,01	89,01	100,00%
	32005A03100234	477,38	455,45	95,40%
	32005A03100235	133,93	16,06	11,99%
	32005A03100236	298,92	138,64	46,38%
	32005A03100237	300,16	265,44	88,43%
	32005A03100238	132,71	132,71	100,00%
	32005A03100239	132,47	132,47	100,00%
	32005A03100240	150,47	117,50	78,09%
	32005A03100241	121,97	121,97	100,00%
	32005A03100242	133,43	133,43	100,00%
	32005A03100243	198,82	198,82	100,00%
	32005A03100244	193,61	193,61	100,00%
	32005A03100245	543,34	543,33	100,00%
	32005A03100246	282,13	282,13	100,00%
	32005A03100247	476,38	476,38	100,00%

Plano Nº 0186A-0706	Referencia Catastral	Superficie (m ²)	Superficie Afectada (m ²)	Porcentaxe Afectada
	32005A03100248	177,88	177,88	100,00%
	32005A03100249	206,70	206,70	100,00%
	32005A03100250	110,36	110,36	100,00%
	32005A03100251	131,10	131,10	100,00%
	32005A03100252	280,88	280,89	100,00%
	32005A03100253	103,93	103,93	100,00%
	32005A03100254	285,21	285,21	100,00%
	32005A03100255	104,13	104,14	100,00%
	32005A03100256	93,17	93,17	100,00%
	32005A03100257	109,60	109,60	100,00%
	32005A03100258	120,18	120,18	100,00%
	32005A03100259	355,53	355,53	100,00%
	32005A03100260	175,56	175,56	100,00%
	32005A03100261	277,39	277,39	100,00%
	32005A03100262	333,51	333,51	100,00%
	32005A03100263	172,42	96,40	55,91%
	32005A03100264	196,73	69,36	35,26%
	32005A03100265	710,26	169,32	23,84%
	32005A03100270	180,19	135,29	75,08%
	32005A03100271	145,00	145,00	100,00%
	32005A03100272	103,22	103,22	100,00%
	32005A03100273	108,08	108,08	100,00%
	32005A03100274	153,60	153,60	100,00%
	32005A03100275	327,98	254,71	77,66%
	32005A03100276	69,52	16,92	24,33%
	32005A03100279	301,18	20,58	6,83%
	32005A03100285	237,30	76,74	32,34%
	32005A03100286	104,23	44,71	42,90%
	32005A03100287	91,27	41,90	45,91%
	32005A03100288	347,53	114,49	32,94%
	32005A03100289	187,08	185,72	99,27%
	32005A03100290	163,38	163,38	100,00%
	32005A03100291	167,70	167,70	100,00%
	32005A03100292	136,58	136,58	100,00%
	32005A03100293	160,90	160,90	100,00%
	32005A03100294	301,73	301,73	100,00%
	32005A03100295	132,52	132,52	100,00%
	32005A03100296	134,11	134,12	100,00%
	32005A03100297	335,84	335,84	100,00%
	32005A03100298	375,20	366,84	97,77%
	32005A03100299	288,78	288,78	100,00%
	32005A03100300	311,43	311,43	100,00%
	32005A03100301	383,75	383,75	100,00%
	32005A03100302	259,53	259,53	100,00%
	32005A03100303	152,80	152,80	100,00%

Plano Nº 0186A-0706	Referencia Catastral	Superficie (m ²)	Superficie Afectada (m ²)	Porcentaxe Afectada
	32005A03100304	150,59	150,59	100,00%
	32005A03100305	257,94	257,94	100,00%
	32005A03100306	160,11	160,11	100,00%
	32005A03100307	157,21	157,21	100,00%
	32005A03100308	33,80	33,80	100,00%
	32005A03100399	226,11	171,39	75,80%
	32005A03100400	299,71	299,71	100,00%
	32005A03100411	544,15	183,15	33,66%
	32005A03100412	472,93	375,41	79,38%
	32005A03100413	357,71	311,32	87,03%
	32005A03100414	429,77	415,20	96,61%
	32005A03100415	432,68	432,68	100,00%
	32005A03100416	1065,96	1065,96	100,00%
	32005A03100417	839,53	839,53	100,00%
	32005A03100418	743,53	543,25	73,06%
	32005A03100419	1329,58	916,66	68,94%
	32005A03100420	383,90	295,90	77,08%
	32005A03100472	700,16	47,04	6,72%
	32005A03100481	653,61	479,34	73,34%
	32005A03100482	112,85	112,85	100,00%
	32005A03100483	157,95	157,95	100,00%
	32005A03100484	138,74	138,74	100,00%
	32005A03100485	92,84	92,84	100,00%
	32005A03100486	202,35	197,44	97,58%
	32005A03100487	174,91	103,92	59,41%
	32005A03100568	711,84	336,31	47,25%
	32005A03100569	522,53	522,53	100,00%
	32005A03100570	836,32	836,31	100,00%
	32005A03100571	2615,73	1006,71	38,49%
	32005A03100595	155,96	52,30	33,53%
	32005A03100596	142,09	17,09	12,03%
	32005A03100598	286,13	120,90	42,25%
	32005A03100599	293,48	293,47	100,00%
	32005A03100600	862,28	688,30	79,82%
	32005A03100601	311,76	286,34	91,85%
	32005A03100602	129,64	129,64	100,00%
	32005A03100603	75,99	75,99	100,00%
	32005A03100604	759,39	759,39	100,00%
	32005A03100605	152,55	152,55	100,00%
	32005A03100606	34,44	28,85	83,75%
	32005A03100607	226,12	222,06	98,20%
	32005A03100608	221,29	219,69	99,28%
	32005A03100609	253,03	252,81	99,92%
	32005A03100610	224,47	224,47	100,00%
	32005A03100611	382,34	372,26	97,36%

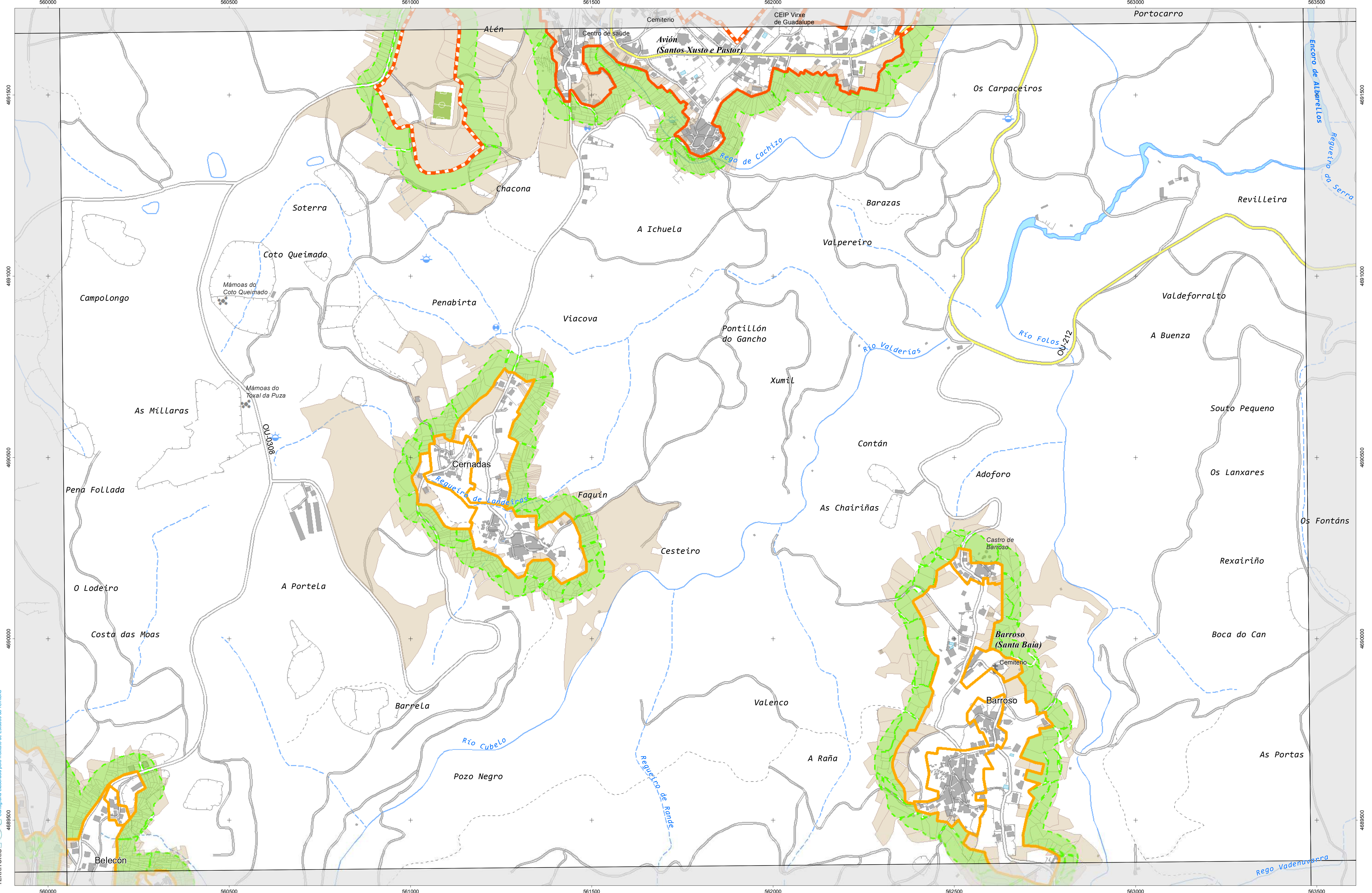
Plano Nº 0186A-0706	Referencia Catastral	Superficie (m ²)	Superficie Afectada (m ²)	Porcentaxe Afectada
	32005A03100612	172,71	13,30	7,70%
	32005A03100613	320,84	309,41	96,44%
	32005A03100614	233,74	233,74	100,00%
	32005A03100615	375,63	375,63	100,00%
	32005A03100616	177,99	177,99	100,00%
	32005A03100617	750,27	750,27	100,00%
	32005A03100618	329,78	27,72	8,41%
	32005A03100620	1058,80	11,37	1,07%
	32005A03100621	2320,60	66,15	2,85%
	32005A03100628	136,73	13,32	9,74%
	32005A03100629	127,31	50,27	39,49%
	32005A03100630	156,07	138,07	88,47%
	32005A03100631	191,60	178,26	93,04%
	32005A03100632	119,77	119,77	100,00%
	32005A03100633	128,49	128,49	100,00%
	32005A03100634	142,18	142,18	100,00%
	32005A03100635	112,02	112,02	100,00%
	32005A03100636	119,70	119,70	100,00%
	32005A03100637	80,95	80,95	100,00%
	32005A03100638	129,38	129,38	100,00%
	32005A03100639	214,20	146,48	68,38%
	32005A03100640	105,01	11,73	11,17%
	32005A03100643	177,74	147,48	82,97%
	32005A03100644	107,82	107,82	100,00%
	32005A03100645	79,96	79,96	100,00%
	32005A03100646	69,33	69,33	100,00%
	32005A03100647	58,32	58,32	100,00%
	32005A03100648	71,27	71,27	100,00%
	32005A03100649	54,15	54,15	100,00%
	32005A03100650	48,99	48,99	100,00%
	32005A03100651	402,18	402,18	100,00%
	32005A03100652	316,10	316,10	100,00%
	32005A03100653	304,65	108,36	35,57%
	32005A03100657	213,68	55,95	26,19%
	32005A03100658	270,42	270,42	100,00%
	32005A03100659	1413,89	1103,23	78,03%
	32005A03100660	509,65	509,65	100,00%
	32005A03100661	146,97	146,97	100,00%
	32005A03100662	190,94	190,94	100,00%
	32005A03100663	163,80	163,80	100,00%
	32005A03100664	1060,53	138,29	13,04%
	32005A03100666	420,54	51,89	12,34%
	32005A03100667	507,64	268,14	52,82%
	32005A03100668	1581,94	423,78	26,79%
	32005A03100702	217,94	123,07	56,47%

Plano Nº 0186A-0706	Referencia Catastral	Superficie (m ²)	Superficie Afectada (m ²)	Porcentaxe Afectada
	32005A03100703	259,95	259,78	99,94%
	32005A03100736	701,60	680,26	96,96%
	32005A03100737	426,32	426,06	99,94%
	32005A03100738	232,34	232,34	100,00%
	32005A03100739	536,92	182,75	34,04%
	32005A03100740	464,03	197,97	42,66%
	32005A03100741	1400,73	704,27	50,28%
	32005A03100742	1465,86	1002,37	68,38%
	32005A03100743	565,42	152,90	27,04%
	32005A03100745	145,13	103,30	71,18%
	32005A03100746	232,64	97,53	41,92%
	32005A03100747	304,68	132,15	43,37%
	32005A03100748	511,46	242,52	47,42%
	32005A03100749	614,85	516,90	84,07%
	32005A03100752	695,27	426,04	61,28%
	32005A03100753	733,58	439,57	59,92%
	32005A03100754	435,13	434,75	99,91%
	32005A03100755	109,23	16,16	14,79%
	32005A03100756	91,82	13,20	14,38%
	32005A03100759	1035,86	86,75	8,37%
	32005A03100775	68,69	68,69	100,00%
	32005A03100776	44,47	44,47	100,00%
	32005A03100777	72,26	72,26	100,00%
	32005A03100802	7181,28	219,44	3,06%
	32005A03100811	464,73	435,79	93,77%
	32005A03100816	1207,97	797,27	66,00%
	32005A03100833	607,97	64,37	10,59%
	32005A09700348	2890,55	1137,71	39,36%
	32005A09700349	2367,84	1118,20	47,22%
	32005A09700357	62,39	62,39	100,00%
	32005A09700358	120,81	120,81	100,00%
	32005A09700359	108,56	108,56	100,00%
	32005A09700360	36,69	36,69	100,00%
	32005A09700361	249,17	249,17	100,00%
	32005A09700362	118,65	118,65	100,00%
	32005A09700364	358,79	358,78	100,00%
	32005A09700365	152,84	152,84	100,00%
	32005A09700366	592,51	289,50	48,86%
	32005A09700367	1344,91	693,90	51,59%
	32005A10500104	1638,99	153,23	9,35%
	32005A10500106	3303,12	2691,15	81,47%
	32005A10500107	1889,24	1806,72	95,63%
	32005A10500108	1298,68	1243,26	95,73%
	32005A10500109	719,78	719,78	100,00%
	32005A10500110	711,82	711,82	100,00%

Plano Nº 0186A-0706	Referencia Catastral	Superficie (m ²)	Superficie Afectada (m ²)	Porcentaxe Afectada
	32005A10500111	381,73	381,73	100,00%
	32005A10500112	396,30	229,56	57,93%
	32005A10500113	342,67	186,25	54,35%
	32005A10500114	658,81	351,32	53,33%
	32005A10500115	727,92	380,50	52,27%
	32005A10500136	824,48	332,27	40,30%
	32005A10500137	1086,00	445,68	41,04%
	32005A10600001	543,73	474,66	87,30%
	32005A10600002	499,27	499,27	100,00%
	32005A10600003	270,72	270,72	100,00%
	32005A10600004	332,61	332,61	100,00%
	32005A10600005	528,42	379,86	71,89%
	32005A10600006	347,89	45,40	13,05%
	32005A10600007	1123,10	1100,34	97,97%
	32005A10600008	443,77	344,62	77,66%
	32005A10600009	679,23	440,99	64,92%
	32005A10600010	167,32	136,19	81,39%
	32005A10600013	792,12	643,48	81,24%
	32005A10600014	222,75	222,75	100,00%
	32005A10600015	710,97	200,57	28,21%
	32005A10600016	434,62	87,41	20,11%
	32005A10600017	575,04	61,44	10,68%
	32005A10600018	490,39	48,05	9,80%
	32005A10600019	986,30	478,23	48,49%
	32005A10600020	143,87	9,09	6,32%
	32005A10600021	442,37	15,55	3,51%
	32005A10600022	1555,86	45,23	2,91%
	32005A10600023	1137,40	83,77	7,37%
	32005A10600035	11613,26	711,37	6,13%
	32005A10600037	1389,15	283,87	20,43%
	32005A10600038	506,88	487,35	96,15%
	32005A10600040	311,06	311,06	100,00%
	32005A10600041	420,55	408,84	97,21%
	32005A10600042	404,05	395,99	98,01%
	32005A10600043	485,34	475,39	97,95%
	32005A10600044	675,51	581,92	86,15%
	32005A10600045	742,04	523,99	70,61%
	32005A10600046	356,49	332,61	93,30%
	32005A10600047	447,90	288,99	64,52%
	32005A10600048	474,75	394,04	83,00%
	32005A10600049	512,13	452,50	88,36%
	32005A10600050	326,58	19,89	6,09%
	32005A10600052	62,71	25,68	40,94%
	32005A10600055	1055,20	912,12	86,44%
	32005A10600056	672,35	541,58	80,55%

Plano Nº 0186A-0706	Referencia Catastral	Superficie (m ²)	Superficie Afectada (m ²)	Porcentaxe Afectada
	32005A10600057	466,81	158,51	33,96%
	32005A10600058	518,58	518,58	100,00%
	32005A10600059	482,61	482,61	100,00%
	32005A10600060	1338,68	1338,68	100,00%
	32005A10600061	225,80	225,80	100,00%
	32005A10600062	191,17	191,17	100,00%
	32005A10600063	223,98	223,98	100,00%
	32005A10600064	374,02	374,02	100,00%
	32005A10600065	529,75	476,57	89,96%
	32005A10600066	248,26	248,26	100,00%
	32005A10600067	223,92	105,40	47,07%
	32005A10600068	454,09	368,29	81,11%
	32005A10600069	1220,05	689,22	56,49%
	32005A10600070	467,12	214,98	46,02%
	32005A10600071	295,87	187,65	63,42%
	32005A10600072	449,99	302,91	67,32%
	32005A10600073	481,38	248,89	51,70%
	32005A10600074	337,38	68,14	20,20%
	32005A10600075	166,79	166,79	100,00%
	32005A10600076	238,46	238,46	100,00%
	32005A10600077	550,74	105,97	19,24%
	32005A10600078	1403,59	11,36	0,81%
	32005A10600079	1359,14	595,91	43,84%
	32005A10600199	948,59	67,25	7,09%
	32005A10600200	1907,40	1907,40	100,00%
	32005A10600201	830,27	755,15	90,95%
	32005A10600202	1082,74	776,40	71,71%
	32005A10600203	1123,79	1082,25	96,30%
	32005A10600605	1941,43	77,50	3,99%
	32005A11100065	229,54	229,54	100,00%
	32005A11100216	85,36	85,36	100,00%
	32005A11100279	3232,48	465,89	14,41%
	32005A11100280	188,75	188,75	100,00%
	32005A11100281	3325,13	3250,89	97,77%
	32005A11100282	493,13	303,32	61,51%
	32005A11100283	654,32	122,50	18,72%
	32005A11100289	763,91	181,01	23,70%
	32005A11100290	1365,77	478,65	35,05%
	32005A11100291	429,98	307,70	71,56%
	32005A11100292	2356,03	1426,05	60,53%
	32005A11100293	284,79	220,26	77,34%
	32005A11100347	639,17	223,75	35,01%
	32005A11100348	1052,11	1044,82	99,31%
	32005A11100349	309,73	307,73	99,35%
	32005A11100350	405,48	405,48	100,00%

Plano Nº 0186A-0706	Referencia Catastral	Superficie (m ²)	Superficie Afectada (m ²)	Porcentaxe Afectada
	32005A11100351	219,55	219,55	100,00%
	32005A11100352	510,87	510,87	100,00%
	32005A11100353	229,98	49,88	21,69%
	32005A11100387	3704,53	298,67	8,06%
	32005A11100388	148,21	148,21	100,00%
	32005A11100389	100,29	100,29	100,00%
	32005A11100390	110,36	110,29	99,94%
	32005A11100391	108,73	104,65	96,26%
	32005A11100392	530,51	530,51	100,00%
	32005A11100394	884,98	884,98	100,00%
	32005A11100395	242,20	135,08	55,77%
	32005A11100396	164,82	164,82	100,00%
	32005A11100397	1087,47	808,22	74,32%
	32005A11100398	949,65	700,78	73,79%
	32005A11100399	192,43	27,29	14,18%
	32005A11100400	344,74	55,67	16,15%
	32005A11100405	940,56	848,96	90,26%
	32005A11100406	336,12	317,58	94,48%
	32005A11100407	286,36	286,15	99,92%
	32005A11100408	926,95	926,95	100,00%
	32005A11100409	397,23	392,29	98,75%
	32005A11100415	229,76	229,76	100,00%
	32005A11100416	255,08	249,46	97,79%
	32005A11100422	180,15	180,15	100,00%
	32005A11200001	3519,38	556,44	15,81%
	32005A11200002	352,20	69,50	19,73%
	32005A11200003	3360,61	1867,38	55,57%
	32005A11200004	3632,64	2212,86	60,92%
	32005A11200005	4147,00	1321,01	31,85%
	32005A11200008	6736,32	315,93	4,69%
	32005A11200009	1656,80	1484,02	89,57%
	32005A11200010	3249,88	3085,56	94,94%
	32005A11200013	2179,86	253,62	11,63%
	32005A11200014	13787,17	4834,32	35,06%
	32005A11200015	16688,64	4984,81	29,87%
	32005A11200022	672,59	672,59	100,00%
	32005A11200023	583,13	48,76	8,36%
	32005A11200025	973,84	430,11	44,17%
	32005A11200027	832,10	78,05	9,38%
	32005A11200032	30030,61	4479,25	14,92%
	32005A11200042	53267,94	9282,89	17,43%



CARTOGRAFÍA DAS FAIXAS SECUNDARIAS DE XESTIÓN DE BIOMASA

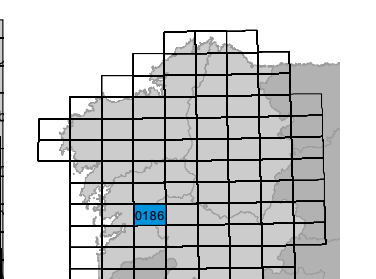
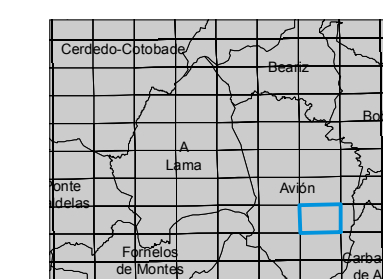
- Parcelas afectadas
- Faixa Protección 50m
- Delimitación Automática
- Solo de Nucleo Rural
- Solo Urbano
- Solo Urbanizable

Parcelas afectadas por faixas de 50 metros entorno a núcleos

Coordenadas das esquinas da folla

UTM ED50 Fuso 29		Xeográficas ETRS89	
X	Y	Longitude	Latitude
1 560157,2	4691885,9	-8.16.15,0	42.22.30,0
2 563587,6	4691916,2	-8.13.45,0	42.22.30,0
3 563608,6	4689602,9	-8.13.45,0	42.21.15,0
4 560177,0	4689672,7	-8.16.15,0	42.21.15,0

Proxección U.T.M. Fuso 29
Escala de GRIS90
Sistema de referencia ETRS89



Folla: 0186A-0707

Plano Nº 0186A-0707	Referencia Catastral	Superficie (m ²)	Superficie Afectada (m ²)	Porcentaxe Afectada
	000101000NG68G	198,33	198,33	100,00%
	000700800NG69A	401,78	76,30	18,99%
	000740600NG69A	60,35	60,35	100,00%
	000741000NG69A	109,61	17,46	15,93%
	000741200NG69A	59,97	31,02	51,73%
	000741300NG69A	80,62	80,31	99,62%
	000801400NG69A	44,70	38,38	85,86%
	002300300NG69A	38,00	37,21	97,92%
	002302500NG69A	791,77	37,11	4,69%
	002342200NG69A	31,17	30,95	99,30%
	1617904NG6911N	7819,27	354,33	4,53%
	1618201NG6911N	224,65	47,66	21,22%
	1618603NG6911N	280,29	31,55	11,26%
	1618604NG6911N	602,53	95,14	15,79%
	1618605NG6911N	718,44	54,18	7,54%
	1618606NG6911N	408,92	18,21	4,45%
	1618607NG6911N	178,78	29,35	16,42%
	1618608NG6911N	456,60	60,51	13,25%
	1618611NG6911N	668,84	179,02	26,77%
	1815501NG6911N	516,22	119,32	23,11%
	1817902NG6911N	466,60	44,85	9,61%
	1817905NG6911N	657,84	9,89	1,50%
	1817906NG6911N	216,81	15,53	7,16%
	1817907NG6911N	252,90	36,69	14,51%
	1817910NG6911N	419,90	52,27	12,45%
	1817911NG6911N	109,25	8,75	8,01%
	1817912NG6911N	496,50	42,31	8,52%
	1817914NG6911N	490,55	89,83	18,31%
	2218713NG6921N	455,15	110,35	24,25%
	32005A09700001	239,31	218,46	91,29%
	32005A09700002	329,70	301,34	91,40%
	32005A09700003	229,48	197,85	86,22%
	32005A09700004	450,08	450,08	100,00%
	32005A09700005	139,65	139,65	100,00%
	32005A09700006	215,26	215,26	100,00%
	32005A09700007	152,18	152,18	100,00%
	32005A09700008	133,04	133,04	100,00%
	32005A09700009	91,75	91,75	100,00%
	32005A09700013	299,25	264,96	88,54%
	32005A09700014	90,41	58,57	64,79%
	32005A09700015	92,63	59,10	63,79%
	32005A09700016	187,33	187,33	100,00%
	32005A09700017	93,39	93,39	100,00%
	32005A09700018	103,03	103,03	100,00%
	32005A09700019	101,00	92,83	91,91%

Plano Nº 0186A-0707	Referencia Catastral	Superficie (m ²)	Superficie Afectada (m ²)	Porcentaxe Afectada
	32005A09700022	108,57	46,64	42,96%
	32005A09700023	82,47	82,47	100,00%
	32005A09700024	293,91	271,05	92,22%
	32005A09700025	126,99	71,54	56,34%
	32005A09700026	369,64	326,27	88,27%
	32005A09700027	207,05	201,27	97,21%
	32005A09700028	132,24	132,24	100,00%
	32005A09700029	233,92	233,92	100,00%
	32005A09700030	1035,15	647,24	62,53%
	32005A09700031	102,71	102,71	100,00%
	32005A09700032	96,40	96,40	100,00%
	32005A09700033	212,50	212,50	100,00%
	32005A09700034	564,73	564,73	100,00%
	32005A09700035	396,74	217,55	54,83%
	32005A09700036	415,91	219,53	52,78%
	32005A09700037	191,31	34,17	17,86%
	32005A09700038	1259,45	499,45	39,66%
	32005A09700039	113,18	113,18	100,00%
	32005A09700040	280,12	197,40	70,47%
	32005A09700127	66,01	7,82	11,85%
	32005A09700128	1466,20	850,93	58,04%
	32005A09700129	553,28	512,03	92,54%
	32005A09700130	464,00	463,14	99,81%
	32005A09700131	282,49	282,49	100,00%
	32005A09700132	356,28	356,28	100,00%
	32005A09700133	156,18	156,18	100,00%
	32005A09700134	217,33	217,33	100,00%
	32005A09700135	161,27	161,27	100,00%
	32005A09700136	16,79	16,79	100,00%
	32005A09700137	277,28	277,28	100,00%
	32005A09700139	369,58	364,45	98,61%
	32005A09700140	153,57	64,05	41,71%
	32005A09700141	550,26	185,39	33,69%
	32005A09700148	372,44	81,04	21,76%
	32005A09700149	230,96	71,07	30,77%
	32005A09700150	340,20	134,02	39,39%
	32005A09700151	308,97	100,93	32,67%
	32005A09700152	331,02	138,45	41,83%
	32005A09700153	199,47	199,47	100,00%
	32005A09700154	182,23	182,23	100,00%
	32005A09700155	431,69	431,69	100,00%
	32005A09700156	207,22	207,22	100,00%
	32005A09700157	195,86	195,86	100,00%
	32005A09700158	376,51	111,09	29,50%
	32005A09700159	236,61	129,38	54,68%

Plano Nº 0186A-0707	Referencia Catastral	Superficie (m ²)	Superficie Afectada (m ²)	Porcentaxe Afectada
	32005A09700161	181,35	22,68	12,51%
	32005A09700175	128,59	35,19	27,37%
	32005A09700176	43,75	38,46	87,92%
	32005A09700177	403,29	267,63	66,36%
	32005A09700178	161,95	161,95	100,00%
	32005A09700179	5,70	5,70	100,00%
	32005A09700180	196,33	196,33	100,00%
	32005A09700181	660,79	660,79	100,00%
	32005A09700182	111,31	111,31	100,00%
	32005A09700183	275,10	275,10	100,00%
	32005A09700184	247,92	247,92	100,00%
	32005A09700188	128,13	18,05	14,09%
	32005A09700189	117,99	17,02	14,42%
	32005A09700190	419,79	319,03	76,00%
	32005A09700191	355,14	350,85	98,79%
	32005A09700192	108,46	108,46	100,00%
	32005A09700193	180,38	180,38	100,00%
	32005A09700194	204,93	204,93	100,00%
	32005A09700195	169,28	169,28	100,00%
	32005A09700196	905,23	456,07	50,38%
	32005A09700197	144,20	75,10	52,08%
	32005A09700198	183,49	72,39	39,45%
	32005A09700199	182,27	70,23	38,53%
	32005A09700200	367,92	75,56	20,54%
	32005A09700201	385,84	383,45	99,38%
	32005A09700202	153,11	21,23	13,87%
	32005A09700204	221,79	16,78	7,56%
	32005A09700206	511,25	26,28	5,14%
	32005A09700213	122,58	13,92	11,36%
	32005A09700215	247,53	24,43	9,87%
	32005A09700216	222,31	32,89	14,79%
	32005A09700217	536,02	333,05	62,13%
	32005A09700219	270,57	36,97	13,66%
	32005A09700220	170,85	170,85	100,00%
	32005A09700221	416,99	416,99	100,00%
	32005A09700222	55,67	49,18	88,33%
	32005A09700223	77,62	28,20	36,33%
	32005A09700224	92,80	92,80	100,00%
	32005A09700225	210,27	210,27	100,00%
	32005A09700226	433,52	433,52	100,00%
	32005A09700227	283,48	283,48	100,00%
	32005A09700228	286,10	275,26	96,21%
	32005A09700229	204,14	84,76	41,52%
	32005A09700230	375,72	90,08	23,97%
	32005A09700231	769,38	280,51	36,46%

Plano Nº 0186A-0707	Referencia Catastral	Superficie (m ²)	Superficie Afectada (m ²)	Porcentaxe Afectada
	32005A09700232	208,21	208,21	100,00%
	32005A09700233	177,07	123,02	69,48%
	32005A09700234	263,24	263,24	100,00%
	32005A09700235	662,38	91,27	13,78%
	32005A09700236	957,84	758,95	79,24%
	32005A09700237	282,73	193,24	68,35%
	32005A09700238	251,61	72,64	28,87%
	32005A09700239	420,08	379,77	90,41%
	32005A09700240	360,12	357,15	99,18%
	32005A09700241	291,84	291,84	100,00%
	32005A09700242	321,93	32,71	10,16%
	32005A09700243	183,59	61,83	33,68%
	32005A09700244	55,38	55,38	100,00%
	32005A09700245	370,01	35,49	9,59%
	32005A09700248	620,34	602,08	97,06%
	32005A09700249	989,45	752,27	76,03%
	32005A09700250	888,63	492,34	55,40%
	32005A09700251	488,84	488,84	100,00%
	32005A09700252	175,56	167,10	95,18%
	32005A09700255	1484,95	43,12	2,90%
	32005A09700256	4242,82	2331,61	54,95%
	32005A09700257	809,68	796,52	98,37%
	32005A09700258	1364,07	1364,06	100,00%
	32005A09700259	677,97	517,37	76,31%
	32005A09700260	1560,89	530,45	33,98%
	32005A09700261	931,25	298,66	32,07%
	32005A09700262	7015,70	2077,02	29,61%
	32005A09700264	868,81	5,52	0,64%
	32005A09700265	708,42	389,34	54,96%
	32005A09700267	649,20	328,50	50,60%
	32005A09700268	511,49	368,48	72,04%
	32005A09700269	207,98	184,31	88,62%
	32005A09700270	195,89	193,07	98,56%
	32005A09700271	312,12	312,12	100,00%
	32005A09700272	218,32	218,32	100,00%
	32005A09700273	649,38	649,38	100,00%
	32005A09700274	665,75	422,79	63,51%
	32005A09700275	1010,68	393,49	38,93%
	32005A09700289	413,89	88,03	21,27%
	32005A09700290	226,68	57,77	25,49%
	32005A09700291	225,01	50,81	22,58%
	32005A09700292	3733,97	25,56	0,68%
	32005A09700348	2890,55	1137,71	39,36%
	32005A09700349	2367,84	1118,20	47,22%
	32005A09700350	1856,22	1093,73	58,92%

Plano Nº 0186A-0707	Referencia Catastral	Superficie (m ²)	Superficie Afectada (m ²)	Porcentaxe Afectada
	32005A09700351	1255,22	1255,21	100,00%
	32005A09700352	563,86	492,04	87,26%
	32005A09700353	308,59	308,59	100,00%
	32005A09700354	3386,39	834,53	24,64%
	32005A09700355	228,34	126,59	55,44%
	32005A09700356	600,80	600,80	100,00%
	32005A09700357	62,39	62,39	100,00%
	32005A09700509	484,91	48,53	10,01%
	32005A09700513	364,37	93,20	25,58%
	32005A09700514	211,76	150,05	70,86%
	32005A09700515	238,97	233,89	97,87%
	32005A09700517	253,03	224,01	88,53%
	32005A09700518	38,59	38,54	99,88%
	32005A09700519	27,02	27,02	100,00%
	32005A09700520	78,18	78,18	100,00%
	32005A09700521	59,21	59,21	100,00%
	32005A09700522	207,59	188,76	90,93%
	32005A09700523	220,38	220,38	100,00%
	32005A09700524	272,52	272,52	100,00%
	32005A09700525	13,54	13,54	100,00%
	32005A09700526	42,27	42,27	100,00%
	32005A09700527	40,30	40,30	100,00%
	32005A09700528	90,29	90,29	100,00%
	32005A09700529	68,89	68,89	100,00%
	32005A09700530	256,89	256,89	100,00%
	32005A09700531	144,20	144,20	100,00%
	32005A09700532	116,93	116,93	100,00%
	32005A09700533	210,96	210,96	100,00%
	32005A09700534	189,90	154,85	81,54%
	32005A09700535	84,60	67,06	79,27%
	32005A09700536	109,36	93,26	85,28%
	32005A09700537	110,91	104,50	94,23%
	32005A09700538	163,19	163,09	99,94%
	32005A09700539	68,64	15,69	22,86%
	32005A09700540	69,57	17,81	25,60%
	32005A09700541	73,91	14,32	19,38%
	32005A09700542	72,50	8,51	11,74%
	32005A09700548	363,20	363,21	100,00%
	32005A09700549	96,49	76,41	79,19%
	32005A09700550	140,68	121,41	86,30%
	32005A09700551	45,88	45,88	100,00%
	32005A09700552	46,99	46,99	100,00%
	32005A09700553	37,84	29,02	76,71%
	32005A09700554	42,82	42,82	100,00%
	32005A09700555	40,66	5,51	13,56%

Plano Nº 0186A-0707	Referencia Catastral	Superficie (m ²)	Superficie Afectada (m ²)	Porcentaxe Afectada
	32005A09700556	41,22	19,74	47,88%
	32005A09700558	280,58	186,32	66,40%
	32005A09700559	370,49	54,90	14,82%
	32005A10500115	727,92	380,50	52,27%
	32005A10500126	556,28	333,03	59,87%
	32005A10500127	498,53	298,76	59,93%
	32005A10500129	862,70	374,74	43,44%
	32005A10500130	303,46	303,46	100,00%
	32005A10500131	300,86	61,12	20,31%
	32005A10500133	389,66	149,67	38,41%
	32005A10500134	230,15	179,16	77,84%
	32005A10500136	824,48	332,27	40,30%
	32005A10500137	1086,00	445,68	41,04%
	32005A10500138	657,04	657,04	100,00%
	32005A10500139	316,27	315,96	99,90%
	32005A10500140	372,17	357,10	95,95%
	32005A10500141	552,50	473,21	85,65%
	32005A10500142	430,21	372,92	86,68%
	32005A10500143	394,28	357,71	90,72%
	32005A10500144	303,47	242,12	79,79%
	32005A10500145	1457,90	4,96	0,34%
	32005A10500148	623,44	222,97	35,76%
	32005A10500149	488,24	44,27	9,07%
	32005A11200015	16688,64	4984,81	29,87%
	32005A11200018	1869,48	78,87	4,22%
	32005A11200019	2524,96	447,52	17,72%
	32005A11200020	2622,20	396,62	15,13%
	32005A11200021	5126,08	1807,64	35,26%
	32005A11200025	973,84	430,11	44,17%
	32005A11200026	344,25	344,25	100,00%
	32005A11200027	832,10	78,05	9,38%
	32005A11200028	599,21	598,79	99,93%
	32005A11200029	408,97	99,18	24,25%
	32005A11200031	6432,67	4254,69	66,14%
	32005A11200032	30030,61	4479,25	14,92%
	32005A11200033	2557,93	1742,67	68,13%
	32005A11200034	4763,78	795,27	16,69%
	32005A11200035	4237,65	2415,02	56,99%
	32005A11200036	2754,05	1295,55	47,04%
	32005A11200037	636,75	268,13	42,11%
	32005A11200038	861,58	372,52	43,24%
	32005A11200039	3793,20	1099,64	28,99%
	32005A11200040	2966,18	644,42	21,73%
	32005A11200042	53267,94	9282,89	17,43%
	32005A11200044	19056,25	2542,75	13,34%

Plano Nº 0186A-0707	Referencia Catastral	Superficie (m ²)	Superficie Afectada (m ²)	Porcentaxe Afectada
	32005A11200093	3749,11	1304,49	34,79%
	32005A11200094	5313,80	3322,57	62,53%
	32005A11200096	4687,18	3650,31	77,88%
	32005A11200097	5620,25	769,50	13,69%
	32005A11200099	579,26	50,38	8,70%
	32005A11200100	325,77	36,63	11,24%
	32005A11200101	229,03	4,98	2,17%
	32005A11200106	2782,50	44,25	1,59%
	32005A11200107	2558,59	9,06	0,35%
	32005A11200111	30340,70	11569,01	38,13%
	32005A11200112	1673,92	1565,83	93,54%
	32005A11200113	1384,66	1110,33	80,19%
	32005A11200114	1286,88	771,11	59,92%
	32005A11200115	2393,41	957,05	39,99%
	32005A11200117	2854,90	36,73	1,29%
	32005A11200123	212,60	212,60	100,00%
	32005A11200124	311,14	311,14	100,00%
	32005A11200126	7956,95	2474,48	31,10%
	32005A11200127	8482,92	246,11	2,90%
	32005A11200199	1010,24	13,78	1,36%
	32005A11200200	1150,48	486,56	42,29%
	32005A11200202	791,86	783,58	98,95%
	32005A11200203	474,15	411,63	86,81%
	32005A11200204	2588,49	1907,85	73,70%
	32005A11200205	5953,23	1319,80	22,17%
	32005A11200214	914,18	515,56	56,40%
	32005A11200215	351,85	351,85	100,00%
	32005A11200216	446,41	346,70	77,66%
	32005A11200217	807,70	686,05	84,94%
	32005A11200218	834,17	762,92	91,46%
	32005A11200219	558,12	541,49	97,02%
	32005A11200220	189,91	189,91	100,00%
	32005A11200221	182,33	182,33	100,00%
	32005A11200222	345,31	345,31	100,00%
	32005A11200223	263,17	244,27	92,82%
	32005A11200224	720,32	643,11	89,28%
	32005A11200225	2153,28	380,73	17,68%
	32005A11200230	5883,79	346,42	5,89%
	32005A11200274	13897,72	680,80	4,90%
	32005A11200282	431,25	53,30	12,36%
	32005A11200283	374,14	326,49	87,26%
	32005A11200284	142,30	142,30	100,00%
	32005A11200285	172,43	172,43	100,00%
	32005A11200286	278,86	278,86	100,00%
	32005A11200287	94,44	94,44	100,00%

Plano Nº 0186A-0707	Referencia Catastral	Superficie (m ²)	Superficie Afectada (m ²)	Porcentaxe Afectada
	32005A11200288	80,61	80,61	100,00%
	32005A11200289	844,86	150,24	17,78%
	32005A11200290	767,96	694,17	90,39%
	32005A11200291	421,07	412,36	97,93%
	32005A11200292	127,79	127,79	100,00%
	32005A11200293	203,04	73,99	36,44%
	32005A11200295	356,18	341,63	95,92%
	32005A11200296	449,37	449,37	100,00%
	32005A11200298	510,63	449,78	88,08%
	32005A11200299	380,60	177,66	46,68%
	32005A11200300	388,10	100,65	25,93%
	32005A11200301	60,11	12,12	20,17%
	32005A11200302	62,96	24,04	38,18%
	32005A11200303	556,71	105,10	18,88%
	32005A11200332	3370,91	1529,62	45,38%
	32005A11200450	2870,04	1911,21	66,59%
	32005A11200453	922,68	920,17	99,73%
	32005A11200457	333,03	333,03	100,00%
	32005A11400003	414,54	69,82	16,84%
	32005A11400004	146,23	146,23	100,00%
	32005A11400005	129,40	129,40	100,00%
	32005A11400006	243,57	243,57	100,00%
	32005A11400007	679,95	532,01	78,24%
	32005A11400008	124,23	73,51	59,18%
	32005A11400014	119,24	80,72	67,70%
	32005A11400015	83,59	63,13	75,52%
	32005A11400016	240,81	240,81	100,00%
	32005A11400017	264,15	248,54	94,09%
	32005A11400018	144,28	106,67	73,94%
	32005A11400019	88,81	51,93	58,47%
	32005A11400020	148,00	74,00	50,00%
	32005A11400021	437,25	417,26	95,43%
	32005A11400022	157,03	157,03	100,00%
	32005A11400023	176,04	176,04	100,00%
	32005A11400024	130,58	130,58	100,00%
	32005A11400025	233,37	233,37	100,00%
	32005A11400026	339,27	339,28	100,00%
	32005A11400027	247,68	247,68	100,00%
	32005A11400028	146,26	146,26	100,00%
	32005A11400029	458,08	456,16	99,58%
	32005A11400030	429,47	429,47	100,00%
	32005A11400031	691,20	667,90	96,63%
	32005A11400032	47,92	47,92	100,00%
	32005A11400033	56,70	56,70	100,00%
	32005A11400034	58,64	58,64	100,01%

Plano Nº 0186A-0707	Referencia Catastral	Superficie (m ²)	Superficie Afectada (m ²)	Porcentaxe Afectada
	32005A11400035	263,33	263,33	100,00%
	32005A11400036	511,01	511,01	100,00%
	32005A11400037	155,07	155,07	100,00%
	32005A11400038	200,64	200,64	100,00%
	32005A11400039	258,93	258,93	100,00%
	32005A11400040	225,36	225,36	100,00%
	32005A11400041	468,62	465,57	99,35%
	32005A11400042	613,26	593,13	96,72%
	32005A11400043	586,99	586,76	99,96%
	32005A11400044	444,24	444,25	100,00%
	32005A11400045	308,03	303,92	98,67%
	32005A11400046	152,68	152,68	100,00%
	32005A11400047	162,19	158,06	97,45%
	32005A11400048	100,08	100,08	100,00%
	32005A11400049	170,45	168,53	98,87%
	32005A11400050	399,55	359,05	89,87%
	32005A11400051	98,33	67,83	68,98%
	32005A11400055	173,30	168,33	97,13%
	32005A11400056	161,36	161,35	100,00%
	32005A11400057	174,41	174,41	100,00%
	32005A11400058	592,01	592,01	100,00%
	32005A11400059	221,95	211,21	95,16%
	32005A11400060	204,87	195,15	95,25%
	32005A11400061	177,46	177,46	100,00%
	32005A11400062	64,96	64,96	100,00%
	32005A11400063	151,60	151,60	100,00%
	32005A11400064	93,18	93,18	100,00%
	32005A11400065	1037,75	1014,50	97,76%
	32005A11400066	483,65	94,20	19,48%
	32005A11400068	30,45	17,59	57,75%
	32005A11400069	45,45	27,03	59,47%
	32005A11400070	427,24	411,60	96,34%
	32005A11400071	267,89	233,77	87,26%
	32005A11400072	181,58	181,58	100,00%
	32005A11400076	118,04	18,32	15,52%
	32005A11400077	112,78	45,91	40,71%
	32005A11400078	457,84	434,04	94,80%
	32005A11400079	81,91	81,91	100,00%
	32005A11400080	85,84	85,84	100,00%
	32005A11400081	375,44	375,44	100,00%
	32005A11400082	1009,01	751,80	74,51%
	32005A11400083	222,23	222,23	100,00%
	32005A11400084	116,00	116,00	100,00%
	32005A11400085	116,46	113,99	97,88%
	32005A11400086	131,78	13,17	9,99%

Plano Nº 0186A-0707	Referencia Catastral	Superficie (m ²)	Superficie Afectada (m ²)	Porcentaxe Afectada
	32005A11400089	130,95	104,94	80,13%
	32005A11400090	124,54	86,42	69,39%
	32005A11400095	294,78	131,77	44,70%
	32005A11400096	159,03	75,66	47,57%
	32005A11400097	238,79	88,23	36,95%
	32005A11400098	334,93	89,27	26,65%
	32005A11400109	297,65	8,25	2,77%
	32005A11400110	451,96	163,79	36,24%
	32005A11400113	236,60	142,70	60,31%
	32005A11400114	221,51	161,57	72,94%
	32005A11400115	409,38	60,73	14,83%
	32005A11400116	145,10	33,68	23,21%
	32005A11400117	317,45	260,96	82,21%
	32005A11400118	232,65	206,45	88,74%
	32005A11400119	289,81	288,19	99,44%
	32005A11400120	147,10	147,10	100,00%
	32005A11400121	147,64	147,64	100,00%
	32005A11400122	121,48	121,48	100,00%
	32005A11400123	111,65	111,64	100,00%
	32005A11400124	217,75	217,75	100,00%
	32005A11400125	268,96	268,90	99,98%
	32005A11400126	223,26	219,61	98,36%
	32005A11400127	271,83	264,07	97,15%
	32005A11400129	106,37	106,37	100,00%
	32005A11400130	369,54	354,71	95,99%
	32005A11400131	160,43	160,43	100,00%
	32005A11400132	191,65	191,65	100,00%
	32005A11400133	247,80	61,64	24,88%
	32005A11400134	341,34	208,46	61,07%
	32005A11400135	168,96	168,96	100,00%
	32005A11400136	200,32	200,32	100,00%
	32005A11400137	128,38	128,38	100,00%
	32005A11400138	126,04	67,17	53,30%
	32005A11400139	203,40	158,41	77,88%
	32005A11400140	400,23	400,23	100,00%
	32005A11400141	149,75	149,75	100,00%
	32005A11400142	149,71	149,71	100,00%
	32005A11400143	213,63	213,63	100,00%
	32005A11400144	213,14	213,14	100,00%
	32005A11400145	376,22	234,89	62,44%
	32005A11400146	305,30	237,84	77,90%
	32005A11400147	302,28	206,84	68,43%
	32005A11400148	200,31	69,74	34,82%
	32005A11400149	283,81	283,81	100,00%
	32005A11400150	254,19	254,19	100,00%

Plano Nº 0186A-0707	Referencia Catastral	Superficie (m ²)	Superficie Afectada (m ²)	Porcentaxe Afectada
	32005A11400151	295,34	295,34	100,00%
	32005A11400152	418,60	418,60	100,00%
	32005A11400153	601,07	601,07	100,00%
	32005A11400154	309,27	309,27	100,00%
	32005A11400155	189,73	189,73	100,00%
	32005A11400156	181,82	181,82	100,00%
	32005A11400157	300,60	300,60	100,00%
	32005A11400158	117,55	117,55	100,00%
	32005A11400159	592,79	592,79	100,00%
	32005A11400160	114,73	34,52	30,08%
	32005A11400162	454,18	431,00	94,90%
	32005A11400163	656,54	62,58	9,53%
	32005A11400222	490,69	121,00	24,66%
	32005A11400223	436,65	201,06	46,05%
	32005A11400224	515,01	311,64	60,51%
	32005A11400226	141,83	45,32	31,95%
	32005A11400227	384,32	346,42	90,14%
	32005A11400231	454,13	163,33	35,97%
	32005A11400232	242,53	61,72	25,45%
	32005A11400234	287,60	60,37	20,99%
	32005A11400235	267,88	242,25	90,43%
	32005A11400236	1171,21	1029,31	87,88%
	32005A11400237	98,58	98,58	100,00%
	32005A11400238	118,65	118,65	100,00%
	32005A11400239	63,06	63,06	100,00%
	32005A11400240	82,24	82,24	100,00%
	32005A11400241	93,31	93,31	100,00%
	32005A11400242	126,81	126,81	100,00%
	32005A11400243	194,65	194,65	100,00%
	32005A11400244	106,96	106,96	100,00%
	32005A11400245	195,17	195,17	100,00%
	32005A11400246	89,20	89,20	100,00%
	32005A11400247	154,30	154,30	100,00%
	32005A11400248	377,14	377,14	100,00%
	32005A11400249	321,39	305,97	95,20%
	32005A11400250	136,63	136,63	100,00%
	32005A11400251	197,94	161,87	81,78%
	32005A11400252	234,26	234,26	100,00%
	32005A11400253	40,61	40,61	100,00%
	32005A11400254	84,23	84,23	100,00%
	32005A11400255	149,76	103,52	69,12%
	32005A11400256	39,73	39,73	100,00%
	32005A11400257	33,01	33,01	100,00%
	32005A11400258	29,57	29,57	100,00%
	32005A11400260	32,11	29,07	90,53%

Plano Nº 0186A-0707	Referencia Catastral	Superficie (m ²)	Superficie Afectada (m ²)	Porcentaxe Afectada
	32005A11400261	120,27	120,27	100,00%
	32005A11400262	62,96	62,96	100,00%
	32005A11400263	55,42	55,42	100,00%
	32005A11400264	181,49	181,48	100,00%
	32005A11400265	57,12	57,12	100,00%
	32005A11400266	419,78	419,79	100,00%
	32005A11400267	447,75	167,48	37,40%
	32005A11400877	133,52	90,29	67,63%
	32005A11400878	114,87	76,66	66,74%
	32005A11400879	591,98	190,10	32,11%
	32005A11400880	1803,78	77,86	4,32%
	32005A11400887	203,79	90,07	44,20%
	32005A11400888	666,66	666,66	100,00%
	32005A11400889	190,01	190,01	100,00%
	32005A11400890	227,42	171,21	75,28%
	32005A11400891	318,51	40,99	12,87%
	32005A11400892	301,40	294,99	97,87%
	32005A11400893	169,31	169,31	100,00%
	32005A11400894	622,91	591,36	94,93%
	32005A11400895	298,52	298,52	100,00%
	32005A11400896	264,92	124,32	46,93%
	32005A11400897	244,45	169,90	69,50%
	32005A11400898	1846,91	1368,86	74,12%
	32005A11400899	107,18	12,22	11,40%
	32005A11400900	267,28	47,69	17,84%
	32005A11400902	356,26	356,26	100,00%
	32005A11400903	238,12	119,22	50,07%
	32005A11400904	241,63	195,77	81,02%
	32005A11400905	293,38	293,38	100,00%
	32005A11400906	33,56	33,56	100,00%
	32005A11400907	34,29	34,29	100,00%
	32005A11400908	37,00	37,00	100,00%
	32005A11400909	139,57	139,57	100,00%
	32005A11400910	193,24	193,24	100,00%
	32005A11400911	226,65	222,07	97,98%
	32005A11400914	808,69	410,17	50,72%
	32005A11400921	470,41	355,08	75,48%
	32005A11400922	313,08	36,71	11,72%
	32005A11400924	269,96	40,94	15,17%
	32005A11400925	772,86	631,85	81,75%
	32005A11400927	79,58	78,67	98,85%
	32005A11400928	57,86	57,84	99,96%
	32005A11400929	59,23	59,24	100,00%
	32005A11400937	344,77	96,83	28,09%
	32005A11400938	359,60	339,85	94,51%

Plano Nº 0186A-0707	Referencia Catastral	Superficie (m ²)	Superficie Afectada (m ²)	Porcentaxe Afectada
	32005A11400939	286,66	286,66	100,00%
	32005A11400940	592,52	592,52	100,00%
	32005A11400941	364,04	364,04	100,00%
	32005A11400942	284,64	268,46	94,32%
	32005A11400943	172,79	86,75	50,21%
	32005A11400992	203,26	203,26	100,00%
	32005A11401093	364,64	88,44	24,25%
	32005A11401094	493,13	493,12	100,00%
	32005A11401095	357,55	357,55	100,00%
	32005A11401096	72,76	72,76	100,00%
	32005A11401097	97,39	97,39	100,00%
	32005A11401098	155,23	155,23	100,00%
	32005A11401099	479,15	211,21	44,08%
	32005A11401100	447,94	196,75	43,92%
	32005A11401105	73,04	34,78	47,62%
	32005A11401107	153,00	73,03	47,73%
	32005A11401108	209,33	142,20	67,93%
	32005A11401109	100,39	100,39	100,00%
	32005A11401110	219,44	219,44	100,00%
	32005A11401111	358,77	253,08	70,54%
	32005A11401116	228,47	154,00	67,40%
	32005A11401119	160,40	27,44	17,11%
	32005A11401120	918,11	402,01	43,79%
	32005A11401121	214,70	18,45	8,59%
	32005A11401122	212,41	10,91	5,13%
	32005A11401123	151,01	5,78	3,82%
	32005A11401124	119,65	5,26	4,40%
	32005A11401125	205,31	9,48	4,62%
	32005A11401126	306,81	15,50	5,05%
	32005A11401127	58,64	24,32	41,48%
	32005A11401129	114,78	36,06	31,42%
	32005A11401130	101,10	39,46	39,03%
	32005A11401131	121,80	51,56	42,33%
	32005A11401132	224,88	100,65	44,76%
	32005A11401133	328,35	137,48	41,87%
	32005A11401134	312,58	160,23	51,26%
	32005A11401135	359,42	242,67	67,52%
	32005A11401136	377,23	299,60	79,42%
	32005A11401137	299,04	299,04	100,00%
	32005A11401138	275,63	275,63	100,00%
	32005A11401139	149,33	149,33	100,00%
	32005A11401140	282,36	282,36	100,00%
	32005A11401141	110,86	100,50	90,65%
	32005A11401142	131,77	128,82	97,76%
	32005A11401143	143,92	143,92	100,00%

Plano Nº 0186A-0707	Referencia Catastral	Superficie (m ²)	Superficie Afectada (m ²)	Porcentaxe Afectada
	32005A11401144	180,33	179,82	99,72%
	32005A11401145	173,21	161,40	93,18%
	32005A11401146	111,89	89,81	80,27%
	32005A11401147	113,58	86,81	76,44%
	32005A11401162	294,19	37,21	12,65%
	32005A11401178	273,39	268,42	98,18%
	32005A11401179	243,48	243,48	100,00%
	32005A11401180	157,25	157,25	100,00%
	32005A11401181	602,59	602,59	100,00%
	32005A11401182	316,43	134,03	42,36%
	32005A11401183	178,12	74,02	41,56%
	32005A11401188	133,17	34,55	25,94%
	32005A11401192	242,82	150,99	62,18%
	32005A11401193	199,71	199,71	100,00%
	32005A11401194	293,19	222,37	75,85%
	32005A11401199	385,31	254,33	66,00%
	32005A11401200	468,61	261,23	55,75%
	32005A11401201	616,99	260,41	42,21%
	32005A11401203	179,52	179,52	100,00%
	32005A11401207	158,15	74,19	46,91%
	32005A11401208	306,37	306,37	100,00%
	32005A11401209	443,23	443,23	100,00%
	32005A11401210	306,91	303,29	98,82%
	32005A11401223	412,09	305,17	74,05%
	32005A11401224	185,67	136,75	73,66%
	32005A11401225	223,98	152,65	68,15%
	32005A11401226	200,77	200,09	99,66%
	32005A11401227	741,01	680,90	91,89%
	32005A11401228	588,17	588,17	100,00%
	32005A11401229	932,91	835,55	89,56%
	32005A11401230	355,70	355,70	100,00%
	32005A11401231	457,22	329,53	72,07%
	32005A11401232	685,59	536,46	78,25%
	32005A11401233	336,60	46,19	13,72%
	32005A11401234	324,90	322,47	99,25%
	32005A11401235	498,08	470,31	94,42%
	32005A11401241	270,18	59,07	21,86%
	32005A11401242	215,02	68,27	31,75%
	32005A11401243	221,85	86,50	38,99%
	32005A11401244	114,65	114,65	100,00%
	32005A11401245	302,63	302,63	100,00%
	32005A11401246	230,40	191,90	83,29%
	32005A11401251	332,81	219,15	65,85%
	32005A11401252	187,75	101,73	54,19%
	32005A11401253	147,15	113,90	77,40%

Plano Nº 0186A-0707	Referencia Catastral	Superficie (m ²)	Superficie Afectada (m ²)	Porcentaxe Afectada
	32005A11401254	398,89	358,06	89,76%
	32005A11401255	744,14	744,14	100,00%
	32005A11401256	266,88	266,88	100,00%
	32005A11401257	712,72	712,72	100,00%
	32005A11401258	320,91	276,19	86,06%
	32005A11401259	538,95	221,72	41,14%
	32005A11401260	443,59	84,68	19,09%
	32005A11401264	944,92	493,22	52,20%
	32005A11401266	166,93	117,66	70,48%
	32005A11401267	246,88	221,82	89,85%
	32005A11401268	163,90	163,90	100,00%
	32005A11401269	359,53	324,78	90,33%
	32005A11401270	164,55	156,40	95,05%
	32005A11401271	318,11	287,00	90,22%
	32005A11401272	297,14	223,16	75,10%
	32005A11401273	302,77	222,21	73,39%
	32005A11401274	320,19	97,77	30,54%
	32005A11401275	354,15	156,34	44,15%
	32005A11401276	366,94	261,56	71,28%
	32005A11401277	242,78	125,89	51,86%
	32005A11401278	188,62	15,64	8,29%
	32005A11401279	116,52	15,10	12,96%
	32005A11401281	149,66	21,13	14,12%
	32005A11401283	509,00	222,34	43,68%
	32005A11401284	497,92	220,33	44,25%
	32005A11401285	338,24	119,69	35,38%
	32005A11401287	371,81	205,68	55,32%
	32005A11401288	207,46	175,96	84,82%
	32005A11401289	138,30	127,71	92,35%
	32005A11401290	96,91	87,92	90,72%
	32005A11401474	1017,12	270,64	26,61%
	32005A11401510	262,51	241,11	91,85%
	32005A11401511	241,24	221,13	91,66%
	32005A11401518	305,75	98,48	32,21%
	32005A11401519	203,85	203,85	100,00%
	32005A11401520	107,41	59,90	55,77%
	32005A11401521	816,14	90,94	11,14%
	32005A11401525	107,09	107,09	100,00%
	32005A11401526	45,18	29,38	65,01%
	32005A11500249	444,50	182,07	40,96%
	32005A11500250	400,22	63,73	15,92%
	32005A11500254	151,35	138,15	91,28%
	32005A11500255	103,82	103,82	100,00%
	32005A11500256	153,17	153,17	100,00%
	32005A11500257	92,34	92,34	100,00%

Plano Nº 0186A-0707	Referencia Catastral	Superficie (m ²)	Superficie Afectada (m ²)	Porcentaxe Afectada
	32005A11500258	67,01	67,01	100,00%
	32005A11500259	135,67	135,67	100,00%
	32005A11500260	302,89	273,73	90,37%
	32005A11500261	234,25	197,04	84,11%
	32005A11500266	89,19	27,63	30,98%
	32005A11500267	50,81	50,81	100,00%
	32005A11500268	635,22	472,96	74,46%
	32005A11500269	71,10	71,10	100,00%
	32005A11500270	700,46	691,11	98,67%
	32005A11500271	306,92	306,92	100,00%
	32005A11500272	130,41	79,65	61,07%
	32005A11500275	166,04	166,03	100,00%
	32005A11500276	87,62	87,62	100,00%
	32005A11500277	148,07	148,07	100,00%
	32005A11500278	96,15	96,15	100,00%
	32005A11500279	91,43	91,43	100,00%
	32005A11500280	59,08	24,44	41,36%
	32005A11500281	325,39	13,28	4,08%
	32005A11500288	145,47	85,05	58,47%
	32005A11500289	97,70	51,93	53,15%
	32005A11500290	671,95	544,42	81,02%
	32005A11500291	250,62	209,93	83,77%
	32005A11500292	107,51	75,37	70,10%
	32005A11500293	524,87	450,77	85,88%
	32005A11500294	234,74	234,74	100,00%
	32005A11500295	136,62	97,02	71,02%
	32005A11500296	335,77	81,59	24,30%
	32005A11500297	554,23	293,63	52,98%
	32005A11500298	148,37	148,37	100,00%
	32005A11500299	220,30	220,30	100,00%
	32005A11500300	372,88	372,89	100,00%
	32005A11500301	127,27	127,27	100,00%
	32005A11500302	128,61	128,61	100,00%
	32005A11500303	112,61	112,61	100,00%
	32005A11500304	205,77	176,18	85,62%
	32005A11500305	152,46	152,46	100,00%
	32005A11500306	143,83	143,82	100,00%
	32005A11500307	166,43	145,12	87,19%
	32005A11500308	74,21	74,21	100,00%
	32005A11500309	68,75	68,75	100,00%
	32005A11500329	412,45	89,22	21,63%
	32005A11500330	492,18	101,71	20,66%
	32005A11500331	458,34	81,23	17,72%
	32005A11500334	310,88	53,62	17,25%
	32005A11500335	390,49	362,31	92,79%

Plano Nº 0186A-0707	Referencia Catastral	Superficie (m ²)	Superficie Afectada (m ²)	Porcentaxe Afectada
	32005A11500336	121,98	121,98	100,00%
	32005A11500337	100,74	100,74	100,00%
	32005A11500338	142,06	142,06	100,00%
	32005A11500339	191,05	191,05	100,00%
	32005A11500340	434,98	434,98	100,00%
	32005A11500341	100,12	100,12	100,00%
	32005A11500342	525,26	525,26	100,00%
	32005A11500343	591,36	579,45	97,99%
	32005A11500344	275,12	273,44	99,39%
	32005A11500345	165,38	165,38	100,00%
	32005A11500346	160,09	160,09	100,00%
	32005A11500347	255,02	255,02	100,00%
	32005A11500348	123,31	123,31	100,00%
	32005A11500349	151,45	36,54	24,13%
	32005A11500359	248,43	243,47	98,00%
	32005A11500360	97,02	97,02	100,00%
	32005A11500361	42,82	42,82	100,00%
	32005A11500362	260,24	260,24	100,00%
	32005A11500363	793,55	793,55	100,00%
	32005A11500364	143,90	131,19	91,17%
	32005A11500365	270,30	60,61	22,42%
	32005A11500366	218,79	218,79	100,00%
	32005A11500367	152,85	152,85	100,00%
	32005A11500368	296,27	296,27	100,00%
	32005A11500369	310,40	310,40	100,00%
	32005A11500370	55,82	55,82	100,00%
	32005A11500371	80,75	80,75	100,00%
	32005A11500372	111,35	84,08	75,51%
	32005A11500377	315,13	126,30	40,08%
	32005A11500378	231,99	231,99	100,00%
	32005A11500379	254,77	254,77	100,00%
	32005A11500380	289,07	289,07	100,00%
	32005A11500381	293,40	246,41	83,99%
	32005A11500382	122,21	122,21	100,00%
	32005A11500383	303,82	167,51	55,14%
	32005A11500384	175,18	41,70	23,81%
	32005A11500389	1028,95	216,46	21,04%
	32005A11500402	165,19	130,72	79,13%
	32005A11500403	181,62	56,24	30,97%
	32005A11500404	117,95	117,95	100,00%
	32005A11500405	126,45	126,45	100,00%
	32005A11500406	110,26	110,26	100,00%
	32005A11500407	143,87	143,87	100,00%
	32005A11500408	270,29	270,29	100,00%
	32005A11500409	82,87	82,87	100,00%

Plano Nº 0186A-0707	Referencia Catastral	Superficie (m ²)	Superficie Afectada (m ²)	Porcentaxe Afectada
	32005A11500410	113,80	113,79	100,00%
	32005A11500411	272,94	272,94	100,00%
	32005A11500412	595,57	50,36	8,46%
	32005A11500413	34,43	25,93	75,32%
	32005A11500420	2369,96	2237,74	94,42%
	32005A11500421	162,45	64,94	39,97%
	32005A11500422	235,44	24,60	10,45%
	32005A11500430	1451,76	1021,87	70,39%
	32005A11500431	3608,83	540,32	14,97%
	32005A11500570	21611,99	1966,25	9,10%
	32005A11500571	33165,03	979,02	2,95%
	32005A11600036	1218,42	43,83	3,60%
	32005A11600037	568,78	179,43	31,55%
	32005A11600039	702,66	264,44	37,63%
	32005A11600040	190,15	153,40	80,67%
	32005A11600041	1052,48	1046,96	99,48%
	32005A11600042	305,46	305,46	100,00%
	32005A11600043	394,86	394,86	100,00%
	32005A11600045	388,19	336,98	86,81%
	32005A11600046	320,57	310,38	96,82%
	32005A11600047	357,14	357,14	100,00%
	32005A11600048	171,36	171,36	100,00%
	32005A11600049	1138,13	1128,05	99,11%
	32005A11600050	731,27	301,64	41,25%
	32005A11600051	1653,79	1644,34	99,43%
	32005A11600052	2138,15	1519,38	71,06%
	32005A11600053	85,87	50,06	58,30%
	32005A11600054	2616,32	2466,84	94,29%
	32005A11600055	1781,89	103,94	5,83%
	32005A11600058	521,04	11,23	2,16%
	32005A11600059	104,63	104,63	100,00%
	32005A11600060	115,82	115,82	100,00%
	32005A11600067	957,60	274,94	28,71%
	32005A11600068	238,71	164,28	68,82%
	32005A11600071	1239,79	723,72	58,37%
	32005A11600078	416,56	278,35	66,82%
	32005A11600079	426,32	80,58	18,90%
	32005A11600080	856,39	93,14	10,88%
	32005A11600081	325,78	114,49	35,14%
	32005A11600082	98,20	98,20	100,00%
	32005A11600083	464,32	463,61	99,85%
	32005A11600084	190,65	190,65	100,00%
	32005A11600085	117,05	117,05	100,00%
	32005A11600086	139,20	139,20	100,00%
	32005A11600087	195,69	195,65	99,98%

Plano Nº 0186A-0707	Referencia Catastral	Superficie (m ²)	Superficie Afectada (m ²)	Porcentaxe Afectada
	32005A11600088	283,22	263,91	93,18%
	32005A11600089	222,89	222,89	100,00%
	32005A11600090	145,69	145,69	100,00%
	32005A11600091	219,11	219,11	100,00%
	32005A11600092	116,95	116,93	99,98%
	32005A11600093	36,33	31,39	86,40%
	32005A11600094	344,96	249,06	72,20%
	32005A11600100	82,30	80,91	98,31%
	32005A11600101	78,24	70,99	90,74%
	32005A11600102	160,41	160,41	100,00%
	32005A11600103	142,39	142,39	100,00%
	32005A11600104	209,86	161,17	76,80%
	32005A11600105	199,98	5,42	2,71%
	32005A11600107	152,72	137,86	90,27%
	32005A11600108	378,75	378,75	100,00%
	32005A11600109	591,96	492,72	83,24%
	32005A11600111	342,67	198,01	57,79%
	32005A11600112	675,87	675,87	100,00%
	32005A11600113	335,72	168,74	50,26%
	32005A11600114	419,31	204,19	48,70%
	32005A11600116	2445,72	680,91	27,84%
	32005A11600118	1073,03	1048,80	97,74%
	32005A11600119	400,99	83,38	20,79%
	32005A11600266	306,20	302,06	98,65%
	32005A11600267	298,11	203,53	68,27%
	32005A11600268	201,40	10,41	5,17%
	32005A11600269	332,87	332,87	100,00%
	32005A11600270	235,69	215,37	91,38%
	32005A11600271	248,18	245,91	99,08%
	32005A11600272	77,86	77,86	100,00%
	32005A11600273	119,32	110,53	92,63%
	32005A11600274	208,54	208,54	100,00%
	32005A11600275	231,19	225,09	97,36%
	32005A11600282	328,53	46,26	14,08%
	32005A11600293	62,55	18,60	29,73%
	32005A11600294	261,74	96,55	36,89%
	32005A11600300	203,89	193,69	95,00%
	32005A11600301	208,16	194,46	93,42%
	32005A11600302	220,41	220,41	100,00%
	32005A11600303	239,20	239,20	100,00%
	32005A11600304	369,73	369,73	100,00%
	32005A11600305	254,34	254,34	100,00%
	32005A11600306	159,15	159,15	100,00%
	32005A11600307	126,71	114,39	90,28%
	32005A11600308	214,46	202,94	94,63%

Plano Nº 0186A-0707	Referencia Catastral	Superficie (m ²)	Superficie Afectada (m ²)	Porcentaxe Afectada
	32005A11600309	364,47	55,48	15,22%
	32005A11600310	932,64	2,94	0,32%
	32005A11600311	792,27	529,99	66,90%
	32005A11600312	143,27	143,27	100,00%
	32005A11600313	189,24	189,24	100,00%
	32005A11600314	61,25	61,24	100,00%
	32005A11600315	173,35	163,96	94,59%
	32005A11600316	82,05	82,05	100,00%
	32005A11600317	290,35	163,21	56,21%
	32005A11600318	213,36	75,57	35,42%
	32005A11600319	133,60	133,60	100,00%
	32005A11600320	270,97	239,99	88,57%
	32005A11600321	79,31	79,31	100,00%
	32005A11600322	256,63	256,63	100,00%
	32005A11600323	306,47	305,08	99,55%
	32005A11600324	154,92	154,92	100,00%
	32005A11600325	247,32	212,34	85,86%
	32005A11600326	432,57	5,43	1,26%
	32005A11600327	354,04	80,25	22,67%
	32005A11600328	518,25	177,89	34,32%
	32005A11600329	588,48	263,62	44,80%
	32005A11600368	90184,47	858,10	0,95%
	32005A11700316	281,15	34,20	12,16%
	32005A11700317	273,23	17,88	6,55%
	32005A11700331	369,42	127,53	34,52%
	32005A11700423	759,42	355,72	46,84%
	32005A11700424	329,78	138,42	41,98%
	32005A11700425	183,28	127,77	69,71%
	32005A11700426	161,32	151,24	93,75%
	32005A11700427	323,89	323,89	100,00%
	32005A11700429	183,71	183,71	100,00%
	32005A11700430	276,73	276,73	100,00%
	32005A11700431	633,67	493,83	77,93%
	32005A11700436	661,18	165,76	25,07%
	32005A11700437	141,40	141,40	100,00%
	32005A11700438	112,00	112,00	100,00%
	32005A11700439	125,95	114,83	91,17%
	32005A11700440	52,28	52,28	100,00%
	32005A11700441	88,76	88,76	100,00%
	32005A11700442	519,58	515,62	99,24%
	32005A11700443	150,44	150,44	100,00%
	32005A11700444	231,03	231,03	100,00%
	32005A11700445	71,70	71,70	100,00%
	32005A11700446	83,71	83,71	100,00%
	32005A11700447	333,84	333,84	100,00%

Plano Nº 0186A-0707	Referencia Catastral	Superficie (m ²)	Superficie Afectada (m ²)	Porcentaxe Afectada
	32005A11700448	173,06	173,05	100,00%
	32005A11700449	143,77	143,77	100,00%
	32005A11700450	879,74	879,74	100,00%
	32005A11700451	205,84	205,84	100,00%
	32005A11700452	583,01	583,01	100,00%
	32005A11700453	216,03	216,03	100,00%
	32005A11700454	37,15	37,15	100,00%
	32005A11700455	112,09	112,09	100,00%
	32005A11700460	266,35	266,35	100,00%
	32005A11700462	511,45	431,37	84,34%
	32005A11700463	521,07	507,48	97,39%
	32005A11700464	33,91	33,91	100,00%
	32005A11700465	27,70	27,70	100,00%
	32005A11700466	28,53	28,53	100,00%
	32005A11700467	27,64	27,63	100,00%
	32005A11700468	41,93	41,93	100,00%
	32005A11700469	171,64	171,64	100,00%
	32005A11700470	103,28	103,28	100,00%
	32005A11700471	89,84	89,28	99,37%
	32005A11700472	103,11	100,84	97,80%
	32005A11700473	97,44	94,04	96,50%
	32005A11700474	123,21	118,57	96,23%
	32005A11700475	124,14	121,09	97,54%
	32005A11700476	220,78	220,78	100,00%
	32005A11700477	185,65	181,89	97,97%
	32005A11700478	50,97	50,97	100,00%
	32005A11700479	48,23	48,23	100,00%
	32005A11700480	461,24	461,24	100,00%
	32005A11700481	554,41	554,41	100,00%
	32005A11700482	164,76	164,76	100,00%
	32005A11700483	86,27	86,27	100,00%
	32005A11700484	214,69	214,69	100,00%
	32005A11700485	494,59	433,31	87,61%
	32005A11700486	67,23	67,23	100,00%
	32005A11700487	95,01	57,35	60,36%
	32005A11700488	161,14	12,78	7,93%
	32005A11700489	403,94	120,10	29,73%
	32005A11700490	195,69	195,69	100,00%
	32005A11700491	24,14	24,14	100,00%
	32005A11700492	69,12	69,12	100,00%
	32005A11700493	184,42	164,51	89,20%
	32005A11700494	192,67	141,46	73,42%
	32005A11700495	154,27	154,27	100,00%
	32005A11700496	207,58	207,58	100,00%
	32005A11700497	106,93	106,93	100,00%

Plano Nº 0186A-0707	Referencia Catastral	Superficie (m ²)	Superficie Afectada (m ²)	Porcentaxe Afectada
	32005A11700498	80,15	80,15	100,00%
	32005A11700499	108,09	108,09	100,00%
	32005A11700500	90,71	90,71	100,00%
	32005A11700501	77,39	77,39	100,00%
	32005A11700502	85,26	85,26	100,00%
	32005A11700503	59,90	59,90	100,00%
	32005A11700504	114,16	114,16	100,00%
	32005A11700505	143,61	143,61	100,00%
	32005A11700506	99,63	99,63	100,00%
	32005A11700507	210,28	210,28	100,00%
	32005A11700508	169,51	169,51	100,00%
	32005A11700509	84,53	83,17	98,39%
	32005A11700510	233,51	77,54	33,21%
	32005A11700511	125,95	9,32	7,40%
	32005A11700535	2413,58	1258,77	52,15%
	32005A11700536	400,32	400,32	100,00%
	32005A11700537	70,21	70,21	100,00%
	32005A11700538	104,50	104,50	100,00%
	32005A11700539	112,72	112,72	100,00%
	32005A11700540	198,96	198,96	100,00%
	32005A11700541	248,11	248,11	100,00%
	32005A11700542	168,56	168,56	100,00%
	32005A11700543	167,53	167,53	100,00%
	32005A11700544	338,55	47,01	13,89%
	32005A11700545	175,97	98,76	56,12%
	32005A11700553	79,41	66,10	83,23%
	32005A11700554	148,32	146,38	98,69%
	32005A11700555	151,50	151,50	100,00%
	32005A11700556	178,83	176,27	98,57%
	32005A11700557	46,76	46,76	100,00%
	32005A11700558	229,66	220,31	95,93%
	32005A11700559	317,87	292,32	91,96%
	32005A11700560	472,98	419,03	88,59%
	32005A11700561	230,76	217,58	94,29%
	32005A11700562	422,82	422,82	100,00%
	32005A11700563	125,39	125,39	100,00%
	32005A11700564	310,87	310,87	100,00%
	32005A11700582	305,25	7,15	2,34%
	32005A11700583	194,45	116,81	60,07%
	32005A11700584	226,73	226,38	99,85%
	32005A11700585	314,71	167,88	53,34%
	32005A11700636	96,41	23,57	24,45%
	32005A11700641	249,11	22,78	9,14%
	32005A11700644	908,92	716,08	78,78%
	32005A11700645	71,05	71,05	100,00%

Plano Nº 0186A-0707	Referencia Catastral	Superficie (m ²)	Superficie Afectada (m ²)	Porcentaxe Afectada
	32005A11700646	81,02	79,92	98,64%
	32005A11700647	322,86	39,81	12,33%
	32005A11700654	514,88	17,79	3,45%
	32005A12000471	192,78	85,90	44,56%
	32005A12000472	87,95	82,57	93,88%
	32005A12000476	234,09	49,57	21,18%
	32005A12000477	70,68	16,85	23,84%
	32005A12000498	96,78	96,67	99,89%
	32005A12000499	37,82	26,84	70,98%
	32005A12000500	59,15	59,15	100,00%
	32005A12000501	52,22	52,22	100,00%
	32005A12000502	18,07	7,55	41,77%
	32005A12000504	69,97	11,02	15,75%
	32005A12000505	67,21	34,39	51,17%
	32005A12000506	43,81	25,00	57,06%
	32005A12000507	248,87	15,71	6,31%
	32005A12000508	117,36	58,46	49,82%
	32005A12000509	63,27	63,27	100,00%
	32005A12000510	77,81	77,81	100,00%
	32005A12000511	116,66	116,66	100,00%
	32005A12000512	155,29	155,12	99,89%
	32005A12000513	130,38	130,38	100,00%
	32005A12000514	118,20	58,76	49,72%
	32005A12000515	280,00	153,00	54,64%
	32005A12000516	125,16	125,16	100,00%
	32005A12000517	82,54	82,54	100,00%
	32005A12000518	71,75	71,75	100,00%
	32005A12000519	36,40	36,40	100,00%
	32005A12000520	24,55	24,55	100,00%
	32005A12000521	37,13	37,13	100,00%
	32005A12000522	61,54	61,54	100,00%
	32005A12000523	83,74	83,74	100,00%
	32005A12000524	91,03	83,81	92,07%
	32005A12000528	278,51	171,60	61,61%
	32005A12000529	181,33	106,09	58,51%
	32005A12000530	80,58	22,04	27,35%
	32005A12000531	128,23	68,69	53,57%
	32005A12000532	66,97	66,97	100,00%
	32005A12000533	77,93	77,93	100,00%
	32005A12000534	38,59	38,59	100,00%
	32005A12000535	30,16	30,16	100,00%
	32005A12000536	79,87	79,87	100,00%
	32005A12000537	92,51	92,51	100,00%
	32005A12000538	304,30	304,30	100,00%
	32005A12000539	270,34	270,34	100,00%

Plano Nº 0186A-0707	Referencia Catastral	Superficie (m ²)	Superficie Afectada (m ²)	Porcentaxe Afectada
	32005A12000540	101,45	101,45	100,00%
	32005A12000541	230,20	230,20	100,00%
	32005A12000542	371,30	371,30	100,00%
	32005A12000543	248,27	248,27	100,00%
	32005A12000544	221,47	221,47	100,00%
	32005A12000545	218,54	216,85	99,23%
	32005A12000865	189,11	151,25	79,98%
	32005A12000866	34,54	34,54	100,00%
	32005A12000867	64,68	64,12	99,13%
	32005A12000868	104,59	94,52	90,37%
	32005A12000869	85,80	58,50	68,18%
	32005A12000871	82,58	25,92	31,39%
	32005A12000872	87,20	22,95	26,32%
	32005A12000873	69,11	29,97	43,37%
	32005A12000876	784,41	10,52	1,34%
	32005A12100019	2249,11	907,76	40,36%
	32005A12100020	312,83	312,83	100,00%
	32005A12100021	84,76	84,76	100,00%
	32005A12100022	149,07	117,88	79,08%
	32005A12100023	373,65	117,00	31,31%
	32005A12100028	234,85	78,68	33,50%
	32005A12100029	185,46	142,48	76,83%
	32005A12100030	97,44	97,44	100,00%
	32005A12100031	190,58	190,58	100,00%
	32005A12100032	161,11	161,11	100,00%
	32005A12100033	166,31	166,31	100,00%
	32005A12100034	252,91	248,32	98,18%
	32005A12100036	108,91	108,91	100,00%
	32005A12100037	126,71	126,71	100,00%
	32005A12100038	120,87	120,87	100,00%
	32005A12100039	143,26	143,26	100,00%
	32005A12100040	140,47	140,47	100,00%
	32005A12100041	165,64	165,64	100,00%
	32005A12100042	184,23	153,78	83,47%
	32005A12100044	77,04	41,59	53,99%
	32005A12100045	122,57	51,82	42,28%
	32005A12100059	133,62	66,76	49,96%
	32005A12100060	143,82	113,55	78,95%
	32005A12100061	107,16	86,48	80,70%
	32005A12100062	95,03	95,03	100,00%
	32005A12100063	107,91	107,91	100,00%
	32005A12100064	86,14	86,14	100,00%
	32005A12100065	55,28	55,29	100,00%
	32005A12100066	145,00	145,00	100,00%
	32005A12100067	78,56	78,56	100,00%

Plano Nº 0186A-0707	Referencia Catastral	Superficie (m ²)	Superficie Afectada (m ²)	Porcentaxe Afectada
	32005A12100068	113,19	113,19	100,00%
	32005A12100069	168,59	168,59	100,00%
	32005A12100070	369,32	368,38	99,75%
	32005A12100071	182,91	182,91	100,00%
	32005A12100072	134,30	134,30	100,00%
	32005A12100073	334,00	334,00	100,00%
	32005A12100074	102,32	102,32	100,00%
	32005A12100075	74,52	74,52	100,00%
	32005A12100076	357,28	290,89	81,42%
	32005A12100077	66,47	15,58	23,43%
	32005A12100081	170,69	13,42	7,86%
	32005A12100082	156,04	61,80	39,61%
	32005A12100083	132,09	65,33	49,46%
	32005A12100084	55,91	54,97	98,33%
	32005A12100085	63,40	63,40	100,00%
	32005A12100086	124,85	124,85	100,00%
	32005A12100087	162,44	36,90	22,71%
	32005A12100088	280,71	270,03	96,20%
	32005A12100089	123,26	123,26	100,00%
	32005A12100090	165,72	165,72	100,00%
	32005A12100091	119,17	119,17	100,00%
	32005A12100092	160,17	160,17	100,00%
	32005A12100093	112,82	112,82	100,00%
	32005A12100094	241,95	241,95	100,00%
	32005A12100095	131,43	131,43	100,00%
	32005A12100096	86,73	86,73	100,00%
	32005A12100097	164,00	164,00	100,00%
	32005A12100098	158,78	158,47	99,81%
	32005A12100099	187,93	187,30	99,67%
	32005A12100100	309,85	309,85	100,00%
	32005A12100101	110,46	110,46	100,00%
	32005A12100102	59,00	59,00	100,00%
	32005A12100103	89,05	89,05	100,00%
	32005A12100104	72,63	72,63	100,00%
	32005A12100105	52,45	52,45	100,00%
	32005A12100106	102,97	42,50	41,27%
	32005A12100107	66,34	66,34	100,00%
	32005A12100108	148,01	148,01	100,00%
	32005A12100109	87,45	87,45	100,00%
	32005A12100110	68,57	68,57	100,00%
	32005A12100111	210,27	163,09	77,56%
	32005A12100112	102,91	75,89	73,74%
	32005A12100116	55,24	40,06	72,53%
	32005A12100117	43,13	35,49	82,29%
	32005A12100118	46,96	33,88	72,15%

Plano Nº 0186A-0707	Referencia Catastral	Superficie (m ²)	Superficie Afectada (m ²)	Porcentaxe Afectada
	32005A12100119	43,15	29,92	69,34%
	32005A12100120	123,05	49,47	40,21%
	32005A12100148	271,20	93,82	34,59%
	32005A12100149	40,76	32,49	79,73%
	32005A12100150	80,10	74,99	93,63%
	32005A12100151	54,35	53,85	99,09%
	32005A12100152	165,29	165,29	100,00%
	32005A12100153	33,97	33,97	100,00%
	32005A12100154	34,82	34,82	99,99%
	32005A12100155	38,54	38,47	99,82%
	32005A12100156	37,76	37,76	100,00%
	32005A12100157	89,22	89,22	100,00%
	32005A12100165	46,04	19,32	41,96%
	32005A12100192	68,28	35,99	52,71%
	32005A12100193	133,73	65,83	49,22%
	32005A12100194	100,88	72,29	71,66%
	32005A12100195	636,46	636,46	100,00%
	32005A12100201	253,58	253,58	100,00%
	32005A12100202	229,22	229,22	100,00%
	32005A12100215	263,97	257,45	97,53%
	32005A12100216	359,29	359,29	100,00%
	32005A12100217	83,13	83,13	100,00%
	32005A12100218	86,87	86,87	100,00%
	32005A12100219	125,26	125,26	100,00%
	32005A12100220	163,03	163,03	100,00%
	32005A12100221	75,96	75,97	100,00%
	32005A12100222	134,93	134,93	100,00%
	32005A12100223	177,57	177,57	100,00%
	32005A12100224	170,38	170,38	100,00%
	32005A12100225	117,92	117,92	100,00%
	32005A12100226	213,31	213,31	100,00%
	32005A12100227	346,29	346,29	100,00%
	32005A12100228	304,53	304,53	100,00%
	32005A12100229	58,21	58,21	100,00%
	32005A12100230	313,48	313,48	100,00%
	32005A12100231	132,84	60,67	45,67%
	32005A12100232	139,15	100,48	72,22%
	32005A12100233	155,82	155,82	100,00%
	32005A12100234	215,39	215,39	100,00%
	32005A12100235	199,59	51,92	26,01%
	32005A12100236	140,33	95,16	67,81%
	32005A12100240	273,98	62,39	22,77%
	32005A12100241	179,47	24,87	13,86%
	32005A12100242	237,55	75,03	31,58%
	32005A12100243	480,56	480,56	100,00%

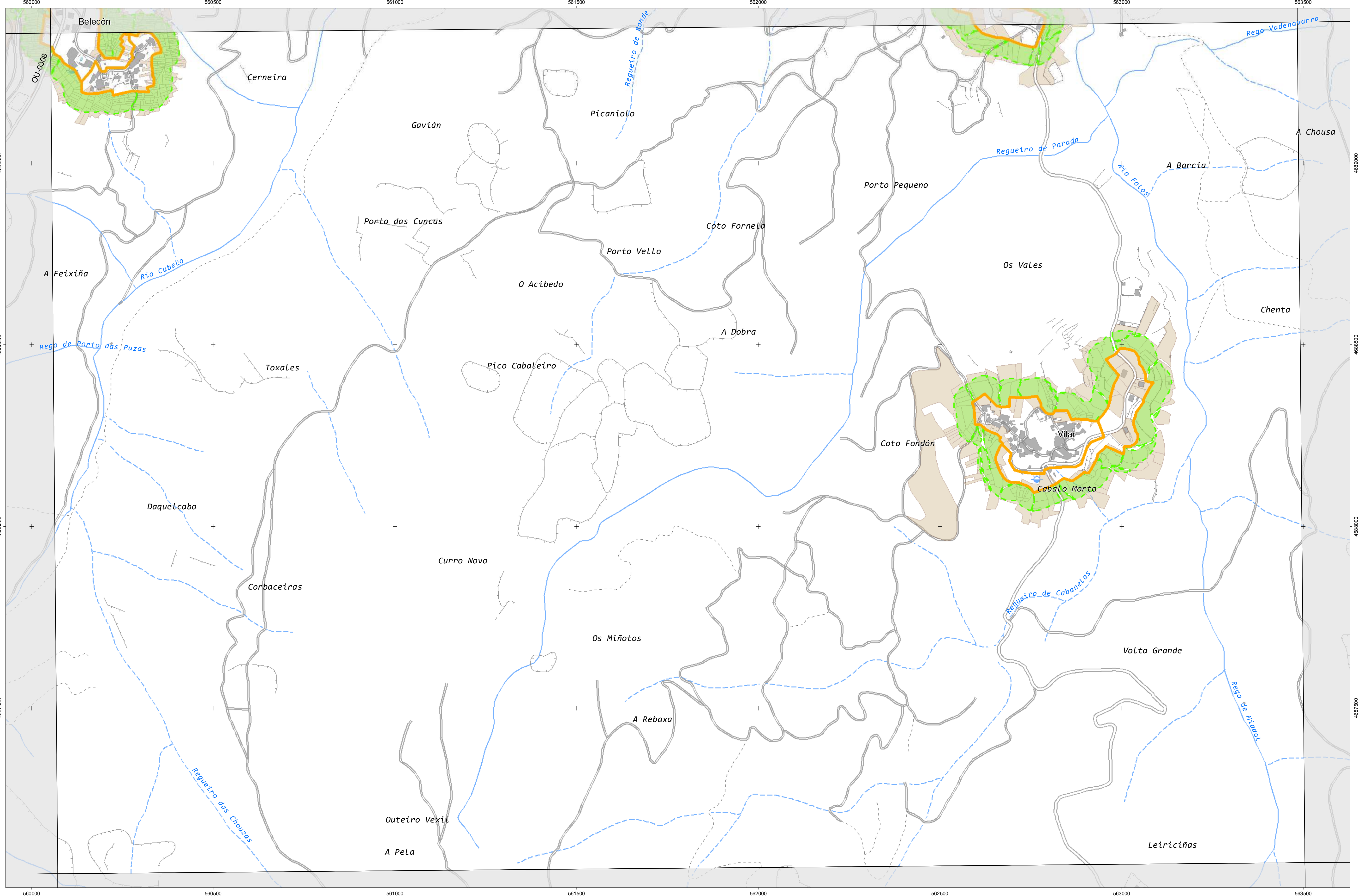
Plano Nº 0186A-0707	Referencia Catastral	Superficie (m ²)	Superficie Afectada (m ²)	Porcentaxe Afectada
	32005A12100244	194,98	194,98	100,00%
	32005A12100245	103,21	103,21	100,00%
	32005A12100246	74,27	74,27	100,00%
	32005A12100247	33,62	33,62	100,00%
	32005A12100248	143,14	143,14	100,00%
	32005A12100249	229,50	229,50	100,00%
	32005A12100307	73,59	61,83	84,01%
	32005A12102141	174,95	136,25	77,88%
	32005A12200006	1966,65	1873,32	95,25%
	32005A12200008	710,60	258,16	36,33%
	32005A12200010	249,14	95,25	38,23%
	32005A12200017	176,57	63,11	35,74%
	32005A50200097	1180,56	49,57	4,20%
	32005A50200113	1384,37	472,14	34,10%
	32005A50200114	1418,75	311,19	21,93%
	32005A50200115	2193,78	37,78	1,72%
	32005A50200118	564,73	131,41	23,27%
	32005A50200120	2534,35	712,58	28,12%
	32005A50200121	1003,77	97,41	9,70%
	32005A50200122	1244,76	41,08	3,30%
	32005A50200131	1086,93	873,35	80,35%
	32005A50200132	1367,27	1333,71	97,55%
	32005A50200134	549,47	257,95	46,94%
	32005A50200135	379,23	379,23	100,00%
	32005A50200136	233,57	233,57	100,00%
	32005A50200137	459,00	356,60	77,69%
	32005A50200138	2905,93	341,62	11,76%
	32005A50200139	949,95	117,05	12,32%
	32005A50200177	786,90	286,23	36,37%
	32005A50200178	1540,67	889,64	57,74%
	32005A50200179	1051,16	634,03	60,32%
	32005A50200198	1044,68	97,91	9,37%
	32005A50200204	670,55	605,22	90,26%
	32005A50200208	375,80	78,18	20,80%
	32005A50200210	833,47	158,50	19,02%
	32005A50200211	979,80	888,28	90,66%
	32005A50200212	1943,89	1757,19	90,40%
	32005A50200213	1369,79	414,57	30,26%
	32005A50200214	1645,69	1479,26	89,89%
	32005A50200218	960,77	53,46	5,56%
	32005A50200222	1711,32	1711,32	100,00%
	32005A50200223	2037,36	1936,87	95,07%
	32005A50200224	1164,85	1073,50	92,16%
	32005A50200225	163,66	163,66	100,00%
	32005A50200226	81,43	81,43	100,00%

Plano Nº 0186A-0707	Referencia Catastral	Superficie (m ²)	Superficie Afectada (m ²)	Porcentaxe Afectada
	32005A50200227	743,36	736,92	99,13%
	32005A50200228	311,89	281,25	90,18%
	32005A50200229	95,75	95,75	100,00%
	32005A50200230	981,63	958,86	97,68%
	32005A50200231	2388,26	1649,35	69,06%
	32005A50200232	349,70	337,99	96,65%
	32005A50200233	416,47	365,42	87,74%
	32005A50200234	335,82	263,29	78,40%
	32005A50200235	2149,21	2021,69	94,07%
	32005A50200236	1033,40	721,08	69,78%
	32005A50200237	956,36	855,65	89,47%
	32005A50200238	3752,46	1361,50	36,28%
	32005A50200239	663,56	663,51	99,99%
	32005A50200240	649,95	628,36	96,68%
	32005A50200299	2845,18	383,37	13,47%
	32005A50200300	1984,93	1380,21	69,53%
	32005A50200301	1304,14	146,24	11,21%
	32005A50200302	1564,32	176,23	11,27%
	32005A50200307	618,26	146,39	23,68%
	32005A50200308	1834,01	61,20	3,34%
	32005A50200309	423,57	177,81	41,98%
	32005A50200310	1263,97	1140,47	90,23%
	32005A50200311	897,10	892,37	99,47%
	32005A50200312	929,04	929,04	100,00%
	32005A50200313	1460,41	806,26	55,21%
	32005A50200315	1509,62	456,48	30,24%
	32005A50200320	1049,09	623,27	59,41%
	32005A50200321	1380,20	1222,92	88,60%
	32005A50200322	1340,82	247,31	18,45%
	32005A50200323	1123,11	855,31	76,16%
	32005A50200324	977,96	877,64	89,74%
	32005A50200325	436,20	435,90	99,93%
	32005A50200326	437,43	437,43	100,00%
	32005A50200327	644,50	342,70	53,17%
	32005A50200329	1564,28	184,40	11,79%
	32005A50200330	472,71	472,71	100,00%
	32005A50200331	1157,44	862,99	74,56%
	32005A50200332	895,18	257,98	28,82%
	32005A50200342	1114,24	1098,86	98,62%
	32005A50200343	630,44	156,90	24,89%
	32005A50200344	1874,83	93,55	4,99%
	32005A50200357	1061,31	117,01	11,03%
	32005A50200358	1382,39	341,53	24,71%
	32005A50200361	1044,99	1017,97	97,41%
	32005A50200362	1921,56	1825,45	95,00%

Plano Nº 0186A-0707	Referencia Catastral	Superficie (m ²)	Superficie Afectada (m ²)	Porcentaxe Afectada
	32005A50200363	725,10	141,28	19,48%
	32005A50200364	1732,63	826,33	47,69%
	32005A50200365	1243,43	1138,64	91,57%
	32005A50200366	1500,36	1500,36	100,00%
	32005A50200367	2053,07	2050,93	99,90%
	32005A50200368	912,31	912,31	100,00%
	32005A50200369	899,87	885,23	98,37%
	32005A50200370	4729,88	82,28	1,74%
	32005A50200371	875,44	186,39	21,29%
	32005A50200372	1081,61	28,17	2,60%
	32005A50200429	3951,05	73,29	1,85%
	32005A50200430	333,97	333,97	100,00%
	32005A50200431	526,28	474,66	90,19%
	32005A50200432	1492,48	413,35	27,70%
	32005A50200433	740,04	740,04	100,00%
	32005A50200434	705,28	705,29	100,00%
	32005A50200435	1114,49	1093,18	98,09%
	32005A50200436	818,30	818,30	100,00%
	32005A50200446	1348,77	1019,80	75,61%
	32005A50200447	600,37	600,37	100,00%
	32005A50200448	520,38	240,77	46,27%
	32005A50200449	2127,11	1168,60	54,94%
	32005A50200450	561,27	561,27	100,00%
	32005A50200451	609,58	609,58	100,00%
	32005A50200452	659,44	77,14	11,70%
	32005A50200454	1459,97	69,09	4,73%
	32005A50200455	2910,04	2015,68	69,27%
	32005A50200456	1713,04	829,17	48,40%
	32005A50200457	1486,89	757,57	50,95%
	32005A50200458	1069,86	54,34	5,08%
	32005A50200459	1937,71	1027,42	53,02%
	32005A50200460	652,52	406,51	62,30%
	32005A50200461	425,49	425,48	100,00%
	32005A50200462	198,57	198,57	100,00%
	32005A50200463	381,62	381,62	100,00%
	32005A50200464	1486,72	1249,63	84,05%
	32005A50200465	559,38	352,15	62,95%
	32005A50200466	1497,47	710,50	47,45%
	32005A50200467	2095,26	112,95	5,39%
	32005A50200471	994,15	264,77	26,63%
	32005A50200472	1884,77	715,68	37,97%
	32005A50200488	3975,51	935,33	23,53%
	32005A50200490	3783,57	1835,05	48,50%
	32005A50200491	2814,77	1849,44	65,70%
	32005A50200492	2185,83	818,69	37,45%

Plano Nº 0186A-0707	Referencia Catastral	Superficie (m ²)	Superficie Afectada (m ²)	Porcentaxe Afectada
	32005A50200493	1630,53	1488,16	91,27%
	32005A50200494	1435,71	684,60	47,68%
	32005A50200496	619,96	393,52	63,48%
	32005A50200498	990,73	354,89	35,82%
	32005A50200499	946,10	946,10	100,00%
	32005A50200500	1091,89	277,34	25,40%
	32005A50200501	1292,71	360,27	27,87%
	32005A50200535	1718,19	994,21	57,86%
	32005A50200536	1517,72	292,50	19,27%
	32005A50200542	1037,63	1036,16	99,86%
	32005A50200543	1405,53	84,14	5,99%
	32005A50200545	594,26	44,46	7,48%
	32005A50200546	1361,50	1249,63	91,78%
	32005A50200547	794,89	794,89	100,00%
	32005A50200548	854,20	822,53	96,29%
	32005A50200549	932,44	920,18	98,69%
	32005A50200550	3060,82	2536,60	82,87%
	32005A50200551	1531,06	906,46	59,20%
	32005A50200638	1388,95	174,47	12,56%
	32005A50200641	655,41	566,41	86,42%
	32005A50200642	2127,09	359,35	16,89%
	32005A50200646	1586,35	1478,18	93,18%
	32005A50200647	436,22	436,22	100,00%
	32005A50200648	575,29	575,29	100,00%
	32005A50200649	784,58	87,84	11,20%
	32005A50200653	437,54	86,71	19,82%
	32005A50200655	364,57	300,31	82,37%
	32005A50200656	758,54	758,26	99,96%
	32005A50200657	1417,16	1413,15	99,72%
	32005A50200658	1848,93	1544,32	83,53%
	32005A50200669	2298,56	554,68	24,13%
	32005A50200670	2079,91	351,67	16,91%
	32005A50200671	3996,69	2533,57	63,39%
	32005A50200676	430,42	230,36	53,52%
	32005A50200677	754,40	754,40	100,00%
	32005A50201071	425,73	113,42	26,64%
	32005A50205104	543,75	218,61	40,20%
	32005A50205121	8656,32	5807,95	67,09%
	32005A50205123	147,46	147,46	100,00%
	32005A50205124	83,54	83,54	100,00%
	32005A50205125	88,90	88,90	100,00%
	32005A50205126	127,56	62,17	48,74%
	32005A50205133	1133,02	1127,00	99,47%
	32005A50205143	16108,33	344,48	2,14%
	32005A50205151	124,32	124,32	100,00%

Plano Nº 0186A-0707	Referencia Catastral	Superficie (m²)	Superficie Afectada (m²)	Porcentaxe Afectada
	32005A50205152	496,85	90,16	18,15%
	32005A50205158	190,50	86,01	45,15%
	32005A50205159	89,90	89,90	100,00%
	32005A50205160	977,68	290,46	29,71%
	32005A50205169	116,02	115,84	99,84%
	32005A50205170	354,95	40,16	11,31%
	32005A50205195	2990,41	98,18	3,28%
	32005A50205196	175,06	29,89	17,08%
	32005A50205201	4182,34	539,10	12,89%
	32005A50205202	772,20	660,85	85,58%
	32005A50205203	102,28	101,83	99,56%
	32005A50205204	158,25	95,77	60,52%
	32005A50205205	222,33	222,33	100,00%
	32005A50205206	222,22	222,22	100,00%
	32005A50205207	162,11	26,69	16,46%
	32005A50205209	382,13	382,13	100,00%
	32005A50205216	823,74	553,77	67,23%
	32005A50205632	6,07	6,07	100,00%



CARTOGRAFÍA DAS FAIXAS SECUNDARIAS DE XESTIÓN DE BIOMASA

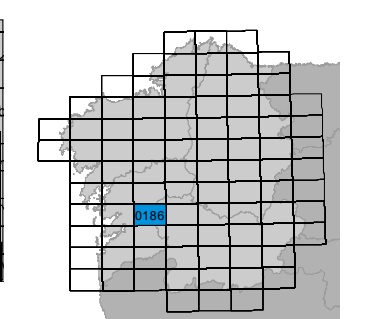
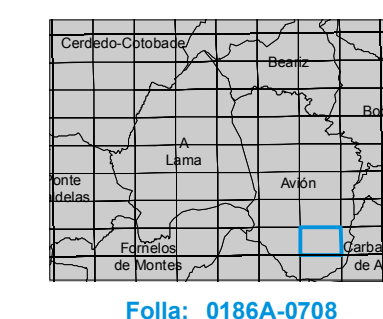
- Parcelas afectadas
- Faixa Protección 50m
- Delimitación Automática
- Solo de Nucleo Rural
- Solo Urbano
- Solo Urbanizable

Parcelas afectadas por faixas de 50 metros entorno a núcleos

Coordenadas das esquinas da folla

UTM ED50 Fuso 29	Xeográficas ETRS89	
	Longitude	Latitude
1 560177,0	4689672,7	-8.16.15,0 42.21.15,0
2 563608,6	4689602,9	-8.13.45,0 42.21.15,0
3 563629,5	4687289,6	-8.13.45,0 42.20.00,0
4 560196,9	4687299,4	-8.16.15,0 42.20.00,0

Proxección U.T.M. Fuso 29
 Elipsoidal GRS80
 Sistema de referencia ETRS89



Plano Nº 0186A-0708	Referencia Catastral	Superficie (m ²)	Superficie Afectada (m ²)	Porcentaxe Afectada
	32005A12000524	91,03	83,81	92,07%
	32005A12000528	278,51	171,60	61,61%
	32005A12000529	181,33	106,09	58,51%
	32005A12000530	80,58	22,04	27,35%
	32005A12000531	128,23	68,69	53,57%
	32005A12000545	218,54	216,85	99,23%
	32005A12000546	73,64	47,87	65,01%
	32005A12000547	55,46	16,64	30,00%
	32005A12000548	69,30	17,10	24,67%
	32005A12000549	187,52	42,92	22,89%
	32005A12000550	151,87	13,79	9,08%
	32005A12000551	187,11	39,00	20,84%
	32005A12000558	149,76	13,56	9,05%
	32005A12000559	397,53	15,70	3,95%
	32005A12000560	56,14	26,79	47,72%
	32005A12000563	212,72	12,65	5,95%
	32005A12000573	261,52	11,66	4,46%
	32005A12000575	37,80	10,10	26,72%
	32005A12000576	187,69	187,69	100,00%
	32005A12000577	185,81	185,81	100,00%
	32005A12000578	145,21	145,21	100,00%
	32005A12000579	197,14	197,14	100,00%
	32005A12000580	76,82	76,82	100,00%
	32005A12000581	80,09	80,09	100,00%
	32005A12000582	138,30	138,30	100,00%
	32005A12000583	90,27	90,27	100,00%
	32005A12000584	66,67	66,67	100,00%
	32005A12000585	68,28	68,28	100,00%
	32005A12000586	160,96	160,96	100,00%
	32005A12000587	152,04	152,04	100,00%
	32005A12000588	118,47	117,81	99,44%
	32005A12000589	101,74	101,74	100,00%
	32005A12000590	51,00	51,00	100,00%
	32005A12000591	106,75	106,75	100,00%
	32005A12000592	549,85	549,85	100,00%
	32005A12000593	155,35	155,35	100,00%
	32005A12000594	105,66	105,66	100,00%
	32005A12000595	224,26	224,26	100,00%
	32005A12000596	128,01	128,01	100,00%
	32005A12000597	133,62	112,13	83,92%
	32005A12000600	53,63	41,25	76,90%
	32005A12000601	131,17	31,07	23,69%
	32005A12000603	124,80	44,07	35,31%
	32005A12000605	108,95	35,10	32,21%
	32005A12000606	45,57	23,83	52,30%

Plano Nº 0186A-0708	Referencia Catastral	Superficie (m ²)	Superficie Afectada (m ²)	Porcentaxe Afectada
	32005A12000607	40,80	12,06	29,55%
	32005A12000612	342,22	34,75	10,15%
	32005A12000613	141,61	94,14	66,48%
	32005A12000614	59,45	59,44	100,00%
	32005A12000615	63,34	63,34	100,00%
	32005A12000616	135,03	112,09	83,01%
	32005A12000617	241,48	211,59	87,62%
	32005A12000618	184,80	184,80	100,00%
	32005A12000619	79,07	79,07	100,00%
	32005A12000620	110,30	110,30	100,00%
	32005A12000621	104,80	104,80	100,00%
	32005A12000622	85,30	85,30	100,00%
	32005A12000623	154,66	154,66	100,00%
	32005A12000624	96,54	96,54	100,00%
	32005A12000625	110,43	110,43	100,00%
	32005A12000626	116,22	116,22	100,00%
	32005A12000627	82,60	82,60	100,00%
	32005A12000628	68,46	68,46	100,00%
	32005A12000629	158,18	158,18	100,00%
	32005A12000630	139,14	139,14	100,00%
	32005A12000631	233,86	165,70	70,86%
	32005A12000632	456,72	180,70	39,56%
	32005A12000745	137,33	8,03	5,85%
	32005A12000755	122,82	67,44	54,91%
	32005A12000756	101,99	101,99	100,00%
	32005A12000757	60,86	60,86	100,00%
	32005A12000758	99,99	99,99	100,00%
	32005A12000759	135,39	135,39	100,00%
	32005A12000760	224,90	76,18	33,87%
	32005A12000779	312,66	283,02	90,52%
	32005A12000780	281,32	161,13	57,28%
	32005A12000781	164,12	72,62	44,25%
	32005A12000788	154,33	31,86	20,64%
	32005A12000806	235,99	86,29	36,56%
	32005A12000807	232,28	136,50	58,76%
	32005A12000808	162,79	128,44	78,90%
	32005A12000809	165,60	165,60	100,00%
	32005A12000810	283,41	283,42	100,00%
	32005A12000811	154,59	154,59	100,00%
	32005A12000812	473,90	462,98	97,70%
	32005A12000815	235,98	36,31	15,39%
	32005A12000816	123,78	123,78	100,00%
	32005A12000817	110,51	110,51	100,00%
	32005A12000818	135,92	135,92	100,00%
	32005A12000819	186,96	23,60	12,62%

Plano Nº 0186A-0708	Referencia Catastral	Superficie (m ²)	Superficie Afectada (m ²)	Porcentaxe Afectada
	32005A12000823	201,10	168,78	83,93%
	32005A12000824	129,97	96,08	73,93%
	32005A12000829	92,48	88,93	96,16%
	32005A12000830	138,20	138,20	100,00%
	32005A12000831	141,35	10,81	7,65%
	32005A12000832	192,71	32,64	16,94%
	32005A12000833	253,39	68,02	26,84%
	32005A12000834	95,66	14,52	15,18%
	32005A12000835	92,83	21,27	22,91%
	32005A12000836	69,57	69,57	100,00%
	32005A12000837	225,34	225,34	100,00%
	32005A12000838	165,94	165,94	100,00%
	32005A12000839	54,71	54,71	100,00%
	32005A12000840	147,42	87,24	59,18%
	32005A12000841	178,47	143,65	80,49%
	32005A12000842	117,35	115,22	98,18%
	32005A12000843	77,38	77,38	100,00%
	32005A12000844	106,99	106,99	100,00%
	32005A12000845	292,64	292,64	100,00%
	32005A12000846	41,40	41,40	100,00%
	32005A12000847	88,56	88,56	100,00%
	32005A12000848	93,02	93,02	100,00%
	32005A12000849	172,70	172,70	100,00%
	32005A12000850	171,85	170,93	99,46%
	32005A12000851	83,33	78,75	94,49%
	32005A12000852	66,54	61,63	92,63%
	32005A12000853	85,38	77,29	90,52%
	32005A12000854	125,58	109,33	87,06%
	32005A12000855	219,92	219,92	100,00%
	32005A12000856	112,21	112,21	100,00%
	32005A12000857	93,46	93,46	100,00%
	32005A12000858	139,03	139,03	100,00%
	32005A12000859	116,54	116,54	100,00%
	32005A12000860	134,37	134,37	100,00%
	32005A12000861	167,61	167,61	100,00%
	32005A12000862	161,27	128,46	79,65%
	32005A12000864	41,24	41,14	99,76%
	32005A12000865	189,11	151,25	79,98%
	32005A12000866	34,54	34,54	100,00%
	32005A12000867	64,68	64,12	99,13%
	32005A12100185	301,14	15,65	5,20%
	32005A12100186	143,72	18,01	12,53%
	32005A12100187	249,60	183,31	73,44%
	32005A12100188	148,90	102,87	69,09%
	32005A12100189	367,83	265,52	72,19%

Plano Nº 0186A-0708	Referencia Catastral	Superficie (m ²)	Superficie Afectada (m ²)	Porcentaxe Afectada
	32005A12100190	229,08	133,71	58,37%
	32005A12100191	117,08	69,50	59,37%
	32005A12100192	68,28	35,99	52,71%
	32005A12100195	636,46	636,46	100,00%
	32005A12100196	39,61	39,61	100,00%
	32005A12100197	61,60	61,60	100,00%
	32005A12100198	69,46	69,46	100,00%
	32005A12100199	65,30	65,30	100,00%
	32005A12100200	207,29	207,29	100,00%
	32005A12100201	253,58	253,58	100,00%
	32005A12100202	229,22	229,22	100,00%
	32005A12100203	125,07	125,07	100,00%
	32005A12100204	33,11	33,11	100,00%
	32005A12100205	50,74	50,74	100,00%
	32005A12100206	58,09	58,09	100,00%
	32005A12100207	65,21	65,21	100,00%
	32005A12100208	28,56	28,56	100,00%
	32005A12100209	27,55	27,55	100,00%
	32005A12100210	40,33	40,33	100,00%
	32005A12100211	15,17	15,17	100,00%
	32005A12100212	18,41	18,41	100,00%
	32005A12100213	27,91	27,91	100,00%
	32005A12100214	213,55	213,55	100,00%
	32005A12100215	263,97	257,45	97,53%
	32005A12100216	359,29	359,29	100,00%
	32005A12100290	132,27	72,26	54,63%
	32005A12100291	101,13	101,13	100,00%
	32005A12100292	106,43	106,43	100,00%
	32005A12100293	117,60	117,60	100,00%
	32005A12100294	116,16	116,16	100,00%
	32005A12100295	116,18	116,18	100,00%
	32005A12100296	72,76	72,76	100,00%
	32005A12100297	160,07	160,07	100,00%
	32005A12100298	289,90	121,44	41,89%
	32005A12100314	183,33	68,00	37,09%
	32005A12100315	133,14	34,01	25,55%
	32005A12100316	377,83	377,83	100,00%
	32005A12100317	281,63	274,67	97,53%
	32005A12100318	272,52	233,64	85,73%
	32005A12100319	603,29	16,65	2,76%
	32005A12100320	366,68	252,31	68,81%
	32005A12100321	815,17	674,38	82,73%
	32005A12100322	185,31	185,31	100,00%
	32005A12100323	126,89	126,89	100,00%
	32005A12100324	163,99	163,99	100,00%

Plano Nº 0186A-0708	Referencia Catastral	Superficie (m ²)	Superficie Afectada (m ²)	Porcentaxe Afectada
	32005A12100325	149,06	149,05	100,00%
	32005A12100326	389,49	389,49	100,00%
	32005A12100327	445,95	428,90	96,17%
	32005A12100355	127,94	81,15	63,43%
	32005A12100356	39,83	19,97	50,13%
	32005A12100360	199,54	115,79	58,03%
	32005A12100361	209,28	192,24	91,86%
	32005A12100362	283,76	283,76	100,00%
	32005A12100363	141,84	106,67	75,21%
	32005A12100364	268,64	196,38	73,10%
	32005A12100365	171,17	147,27	86,04%
	32005A12100366	266,27	254,12	95,44%
	32005A12100367	192,30	192,30	100,00%
	32005A12100368	222,29	222,29	100,00%
	32005A12100369	203,81	203,81	100,00%
	32005A12100370	84,37	84,37	100,00%
	32005A12100371	83,82	83,82	100,00%
	32005A12100372	110,73	110,73	100,00%
	32005A12100373	207,40	168,93	81,45%
	32005A12100387	304,00	191,31	62,93%
	32005A12100388	532,00	532,00	100,00%
	32005A12100389	617,73	328,99	53,26%
	32005A12100392	265,28	138,41	52,18%
	32005A12100393	197,70	197,70	100,00%
	32005A12100394	112,76	112,76	100,00%
	32005A12100395	312,91	312,91	100,00%
	32005A12100396	612,52	210,75	34,41%
	32005A12100397	511,04	35,96	7,04%
	32005A12100398	484,50	120,97	24,97%
	32005A12100402	318,03	153,85	48,38%
	32005A12100403	206,96	168,08	81,21%
	32005A12100404	230,17	230,17	100,00%
	32005A12100405	179,72	179,72	100,00%
	32005A12100406	203,93	203,93	100,00%
	32005A12100407	421,62	421,62	100,00%
	32005A12100408	129,69	129,69	100,00%
	32005A12100409	248,37	248,37	100,00%
	32005A12100410	93,64	93,64	100,00%
	32005A12100411	66,61	66,61	100,00%
	32005A12100412	73,01	72,99	99,98%
	32005A12100413	52,18	52,19	100,00%
	32005A12100414	213,30	86,62	40,61%
	32005A12100415	187,31	110,66	59,08%
	32005A12100416	293,54	293,53	100,00%
	32005A12100417	198,57	160,69	80,92%

Plano Nº 0186A-0708	Referencia Catastral	Superficie (m ²)	Superficie Afectada (m ²)	Porcentaxe Afectada
	32005A12100418	323,27	55,31	17,11%
	32005A12100437	121,26	53,69	44,28%
	32005A12100438	49,63	49,63	100,00%
	32005A12100439	62,36	62,36	100,00%
	32005A12100440	60,85	60,85	100,00%
	32005A12100441	102,97	102,58	99,62%
	32005A12100442	190,00	190,00	100,00%
	32005A12100443	151,33	151,33	100,00%
	32005A12100444	135,96	135,96	100,00%
	32005A12100445	98,77	98,77	100,00%
	32005A12100446	77,40	77,40	100,00%
	32005A12100447	153,33	153,33	100,00%
	32005A12100448	102,68	102,68	100,00%
	32005A12100449	175,41	175,41	100,00%
	32005A12100450	107,20	107,20	100,00%
	32005A12100451	330,80	330,80	100,00%
	32005A12100452	113,02	113,02	100,00%
	32005A12100453	383,76	383,76	100,00%
	32005A12100454	156,78	122,64	78,22%
	32005A12100455	338,47	338,47	100,00%
	32005A12100456	186,62	147,83	79,21%
	32005A12100457	155,21	95,05	61,24%
	32005A12100458	125,63	32,35	25,75%
	32005A12100460	380,41	49,75	13,08%
	32005A12100490	755,46	39,32	5,20%
	32005A12100491	258,50	240,58	93,07%
	32005A12100492	111,80	96,09	85,94%
	32005A12100493	97,30	60,48	62,16%
	32005A12100495	220,31	112,81	51,20%
	32005A12100496	114,80	10,02	8,73%
	32005A12100500	208,55	21,88	10,49%
	32005A12100507	235,45	227,31	96,54%
	32005A12100508	94,60	94,60	100,00%
	32005A12100509	107,53	107,53	100,00%
	32005A12100510	87,35	87,35	100,00%
	32005A12100511	58,34	58,34	100,00%
	32005A12100512	136,89	136,89	100,00%
	32005A12100513	240,08	240,08	100,00%
	32005A12100514	90,20	90,20	100,00%
	32005A12100515	151,97	59,93	39,43%
	32005A12100741	214,93	79,20	36,85%
	32005A12100742	92,76	15,50	16,70%
	32005A12102132	207,06	24,26	11,72%
	32005A12200017	176,57	63,11	35,74%
	32005A12200108	180,44	122,55	67,92%

Plano Nº 0186A-0708	Referencia Catastral	Superficie (m ²)	Superficie Afectada (m ²)	Porcentaxe Afectada
	32005A12200109	36,08	36,08	100,00%
	32005A13400739	321,15	253,35	78,89%
	32005A13400740	41,46	41,46	100,00%
	32005A13400741	35,54	35,54	100,00%
	32005A13400742	51,79	51,79	100,00%
	32005A13400743	57,17	30,97	54,18%
	32005A13600157	348,59	11,75	3,37%
	32005A13600158	270,07	30,32	11,23%
	32005A13600159	288,45	37,06	12,85%
	32005A13600160	323,70	52,83	16,32%
	32005A13600161	505,14	91,74	18,16%
	32005A13600162	1447,71	1447,71	100,00%
	32005A13600163	1495,90	1276,67	85,34%
	32005A13600164	785,66	290,86	37,02%
	32005A13600165	586,53	563,61	96,09%
	32005A13600166	537,02	537,02	100,00%
	32005A13600167	608,41	557,51	91,63%
	32005A13600168	165,25	39,25	23,75%
	32005A13600169	191,63	33,75	17,61%
	32005A13600170	221,77	30,85	13,91%
	32005A13600171	217,18	59,48	27,39%
	32005A13600172	195,59	132,93	67,96%
	32005A13600173	237,26	237,26	100,00%
	32005A13600174	297,04	297,04	100,00%
	32005A13600175	430,07	430,07	100,00%
	32005A13600176	554,69	93,11	16,79%
	32005A13600177	403,17	81,55	20,23%
	32005A13600552	39910,59	149,07	0,37%
	32005A13900005	96,38	21,74	22,56%
	32005A13900006	74,73	74,73	100,00%
	32005A13900007	58,76	58,76	100,00%
	32005A13900008	49,46	49,46	100,00%
	32005A13900009	132,96	132,96	100,00%
	32005A13900010	497,82	441,94	88,77%
	32005A13900011	1487,31	56,34	3,79%
	32005A13900013	397,01	71,08	17,90%
	32005A13900014	360,47	61,28	17,00%
	32005A13900016	290,59	65,66	22,60%
	32005A13900017	116,28	78,67	67,66%
	32005A13900018	105,32	54,90	52,13%
	32005A13900019	102,51	36,14	35,26%
	32005A13900024	510,66	57,09	11,18%
	32005A13900026	392,07	36,44	9,30%
	32005A13900027	84,34	55,69	66,03%
	32005A13900028	105,92	64,79	61,17%

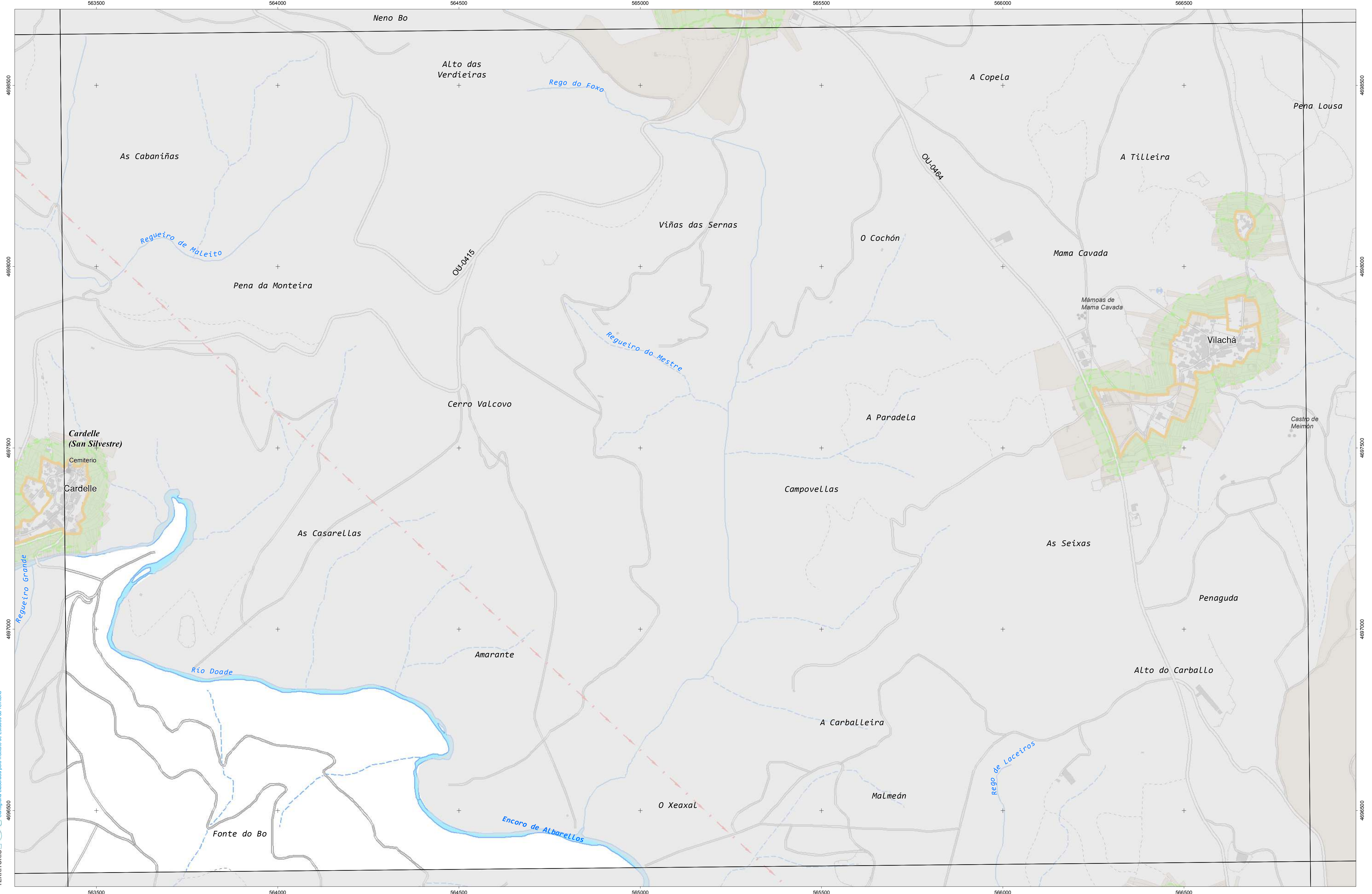
Plano Nº 0186A-0708	Referencia Catastral	Superficie (m ²)	Superficie Afectada (m ²)	Porcentaxe Afectada
	32005A13900029	196,20	41,14	20,97%
	32005A50200535	1718,19	994,21	57,86%
	32005A50200542	1037,63	1036,16	99,86%
	32005A50200550	3060,82	2536,60	82,87%
	32005A50200551	1531,06	906,46	59,20%
	32005A50200553	1998,18	21,80	1,09%
	32005A50200627	1997,58	184,11	9,22%
	32005A50200628	966,25	832,14	86,12%
	32005A50200631	1811,89	1697,80	93,70%
	32005A50200632	1412,52	912,64	64,61%
	32005A50200633	810,74	660,35	81,45%
	32005A50200634	765,74	633,96	82,79%
	32005A50200635	596,29	448,53	75,22%
	32005A50200636	842,42	340,60	40,43%
	32005A50200637	2210,91	1457,80	65,94%
	32005A50200638	1388,95	174,47	12,56%
	32005A50200676	430,42	230,36	53,52%
	32005A50200677	754,40	754,40	100,00%
	32005A50200678	594,16	572,32	96,32%
	32005A50200679	1597,65	598,21	37,44%
	32005A50200680	612,48	597,82	97,61%
	32005A50200681	1031,94	1015,42	98,40%
	32005A50200682	1519,02	102,30	6,73%
	32005A50200683	1238,70	24,35	1,97%
	32005A50200685	1495,42	57,96	3,88%
	32005A50200755	2022,33	1122,76	55,52%
	32005A50200756	696,65	696,65	100,00%
	32005A50200757	1635,80	1622,66	99,20%
	32005A50200758	2784,30	65,79	2,36%
	32005A50200769	3733,63	90,28	2,42%
	32005A50200773	1427,93	1376,17	96,38%
	32005A50200774	1343,72	1137,16	84,63%
	32005A50200775	1124,14	1124,14	100,00%
	32005A50200776	3160,28	757,26	23,96%
	32005A50200777	2516,48	553,89	22,01%
	32005A50200778	1714,21	1684,50	98,27%
	32005A50200779	1822,64	1298,12	71,22%
	32005A50200780	1083,85	737,96	68,09%
	32005A50200781	3412,01	3290,62	96,44%
	32005A50200784	1364,55	1345,23	98,58%
	32005A50200785	1890,70	231,16	12,23%
	32005A50200786	1483,81	70,79	4,77%
	32005A50200790	1663,28	1380,77	83,02%
	32005A50200793	2051,47	128,08	6,24%
	32005A50200794	3198,07	1742,92	54,50%

Plano Nº 0186A-0708	Referencia Catastral	Superficie (m ²)	Superficie Afectada (m ²)	Porcentaxe Afectada
	32005A50200795	3122,24	2396,26	76,75%
	32005A50200796	1899,10	672,54	35,41%
	32005A50200797	2210,73	90,99	4,12%
	32005A50200798	3292,40	1825,55	55,45%
	32005A50200799	1005,26	1005,26	100,00%
	32005A50200800	3585,60	1855,69	51,75%
	32005A50200801	975,10	561,64	57,60%
	32005A50200806	1096,91	10,49	0,96%
	32005A50200809	1238,95	1238,95	100,00%
	32005A50200810	144,24	134,81	93,46%
	32005A50200811	212,87	28,76	13,51%
	32005A50200812	1244,76	217,09	17,44%
	32005A50200813	2013,29	1793,71	89,09%
	32005A50200814	617,51	231,30	37,46%
	32005A50200832	650,69	10,05	1,54%
	32005A50200833	3676,20	2472,08	67,25%
	32005A50200840	1189,05	128,03	10,77%
	32005A50200841	1698,56	1027,89	60,52%
	32005A50200842	1636,64	1617,54	98,83%
	32005A50200843	2417,56	474,62	19,63%
	32005A50200853	1229,96	539,37	43,85%
	32005A50200854	1007,05	475,79	47,25%
	32005A50200855	1877,22	1139,17	60,68%
	32005A50200856	3109,16	2250,89	72,40%
	32005A50200857	298,68	218,25	73,07%
	32005A50200858	1522,19	948,13	62,29%
	32005A50200859	2566,58	1090,52	42,49%
	32005A50200861	701,18	642,53	91,63%
	32005A50200862	1416,43	1295,79	91,48%
	32005A50200863	1820,59	626,23	34,40%
	32005A50200865	1633,78	1361,95	83,36%
	32005A50200866	2095,17	878,35	41,92%
	32005A50200867	968,96	855,36	88,28%
	32005A50200869	2136,47	274,37	12,84%
	32005A50200870	1310,84	816,01	62,25%
	32005A50200871	550,80	507,41	92,12%
	32005A50200874	1403,23	870,53	62,04%
	32005A50200875	1248,43	150,06	12,02%
	32005A50200924	2175,50	387,78	17,82%
	32005A50200927	1592,16	763,42	47,95%
	32005A50200928	834,77	807,08	96,68%
	32005A50200929	1388,69	1384,54	99,70%
	32005A50200930	393,63	61,52	15,63%
	32005A50200937	306,47	71,73	23,41%
	32005A50200938	429,15	119,49	27,84%

Plano Nº 0186A-0708	Referencia Catastral	Superficie (m ²)	Superficie Afectada (m ²)	Porcentaxe Afectada
	32005A50200939	131,86	131,86	100,00%
	32005A50200940	235,39	235,39	100,00%
	32005A50200941	490,11	489,34	99,84%
	32005A50200942	1782,27	1365,66	76,62%
	32005A50200943	949,45	496,43	52,29%
	32005A50200944	954,63	618,43	64,78%
	32005A50200955	908,01	371,16	40,88%
	32005A50200956	432,32	432,32	100,00%
	32005A50200957	434,02	415,17	95,66%
	32005A50200968	1106,77	718,35	64,91%
	32005A50200969	1150,67	1150,67	100,00%
	32005A50200970	1449,50	858,01	59,19%
	32005A50200971	892,84	892,84	100,00%
	32005A50200972	1616,61	1466,78	90,73%
	32005A50200973	3132,81	192,11	6,13%
	32005A50200974	940,49	82,04	8,72%
	32005A50200975	1845,83	423,36	22,94%
	32005A50200984	1494,99	128,31	8,58%
	32005A50205201	4182,34	539,10	12,89%
	32005A50205216	823,74	553,77	67,23%
	32005A50205217	206,91	206,91	100,00%
	32005A50205218	272,07	272,07	100,00%
	32005A50205220	1121,35	1121,35	100,00%
	32005A50205221	645,44	560,10	86,78%
	32005A50205222	262,25	262,25	100,00%
	32005A50205223	95,15	95,16	100,00%
	32005A50205224	112,91	107,59	95,29%
	32005A50205225	231,33	33,79	14,61%
	32005A50205288	356,84	304,97	85,46%
	32005A50205289	165,91	9,57	5,77%
	32005A50205290	484,83	223,13	46,02%
	32005A50205291	262,68	198,18	75,45%
	32005A50205292	207,54	149,02	71,80%
	32005A50205293	325,14	163,86	50,40%
	32005A50205299	129,03	100,54	77,92%
	32005A50205300	112,30	50,53	45,00%
	32005A50205301	108,15	108,15	100,00%
	32005A50205302	116,71	116,71	100,00%
	32005A50205303	1785,52	1635,36	91,59%
	32005A50205304	170,79	170,79	100,00%
	32005A50205305	66,03	66,03	100,00%
	32005A50205306	64,60	64,60	100,00%
	32005A50205307	45,34	45,34	100,00%
	32005A50205308	43,27	43,27	100,00%
	32005A50205309	109,13	109,13	100,00%

Plano Nº 0186A-0708	Referencia Catastral	Superficie (m ²)	Superficie Afectada (m ²)	Porcentaxe Afectada
	32005A50205310	103,42	103,42	100,00%
	32005A50205311	10,46	8,05	76,94%
	32005A50205312	16,23	16,23	100,00%
	32005A50205313	16,05	16,05	100,00%
	32005A50205314	16,60	16,59	100,00%
	32005A50205315	76,56	76,56	100,00%
	32005A50205316	173,53	173,53	100,00%
	32005A50205317	114,22	114,22	100,00%
	32005A50205318	110,02	110,02	100,00%
	32005A50205319	90,55	90,55	100,00%
	32005A50205320	139,01	139,01	100,00%
	32005A50205321	162,92	29,16	17,90%
	32005A50205322	126,51	30,66	24,24%
	32005A50205323	230,80	62,01	26,87%
	32005A50205324	90,77	45,53	50,17%
	32005A50205325	92,73	54,45	58,72%
	32005A50205326	85,16	85,16	100,00%
	32005A50205327	131,20	131,20	100,00%
	32005A50205328	161,07	161,07	100,00%
	32005A50205329	41,02	41,02	100,00%
	32005A50205330	106,97	106,97	100,00%
	32005A50205331	179,58	179,58	100,00%
	32005A50205332	131,69	131,69	100,00%
	32005A50205333	99,81	99,81	100,00%
	32005A50205334	64,90	64,90	100,00%
	32005A50205335	82,77	51,11	61,75%
	32005A50205336	200,42	71,03	35,44%
	32005A50205385	288,42	46,02	15,95%
	32005A50205386	644,24	266,87	41,43%
	32005A50205387	367,72	52,63	14,31%
	32005A50205413	174,64	13,54	7,75%
	32005A50205414	293,33	293,33	100,00%
	32005A50205415	307,62	307,62	100,00%
	32005A50205416	124,92	124,92	100,00%
	32005A50205417	96,05	44,87	46,72%
	32005A50205418	394,25	335,10	85,00%
	32005A50205422	101,96	101,97	100,00%
	32005A50205423	36,99	36,99	100,00%
	32005A50205424	304,77	304,77	100,00%
	32005A50205425	129,00	129,00	100,00%
	32005A50205426	158,68	158,69	100,00%
	32005A50205427	188,25	188,25	100,00%
	32005A50205428	79,48	79,48	100,00%
	32005A50205429	208,72	208,72	100,00%
	32005A50205430	66,42	66,42	100,00%

Plano Nº 0186A-0708	Referencia Catastral	Superficie (m²)	Superficie Afectada (m²)	Porcentaxe Afectada
	32005A50205431	242,96	242,96	100,00%
	32005A50205432	87,28	87,28	100,00%
	32005A50205433	135,18	135,18	100,00%
	32005A50205434	135,89	135,89	100,00%
	32005A50205446	907,03	642,04	70,79%
	32005A50205562	203,52	203,52	100,00%
	32005A50205643	1009,85	1009,85	100,00%



CARTOGRAFÍA DAS FAIXAS SECUNDARIAS DE XESTIÓN DE BIOMASA

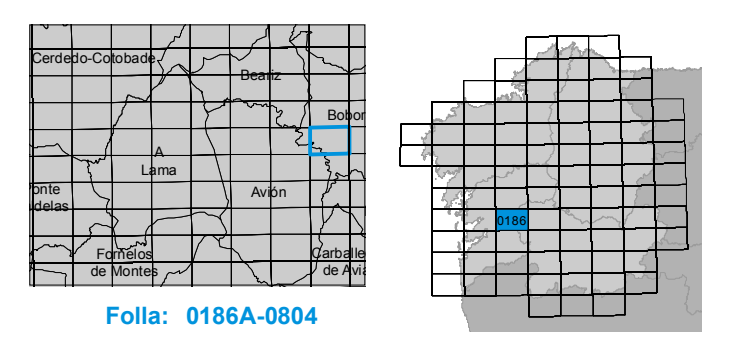
- Parcelas afectadas
- Faixa Protección 50m
- Delimitación Automática
- Solo de Nucleo Rural
- Solo Urbano
- Solo Urbanizable

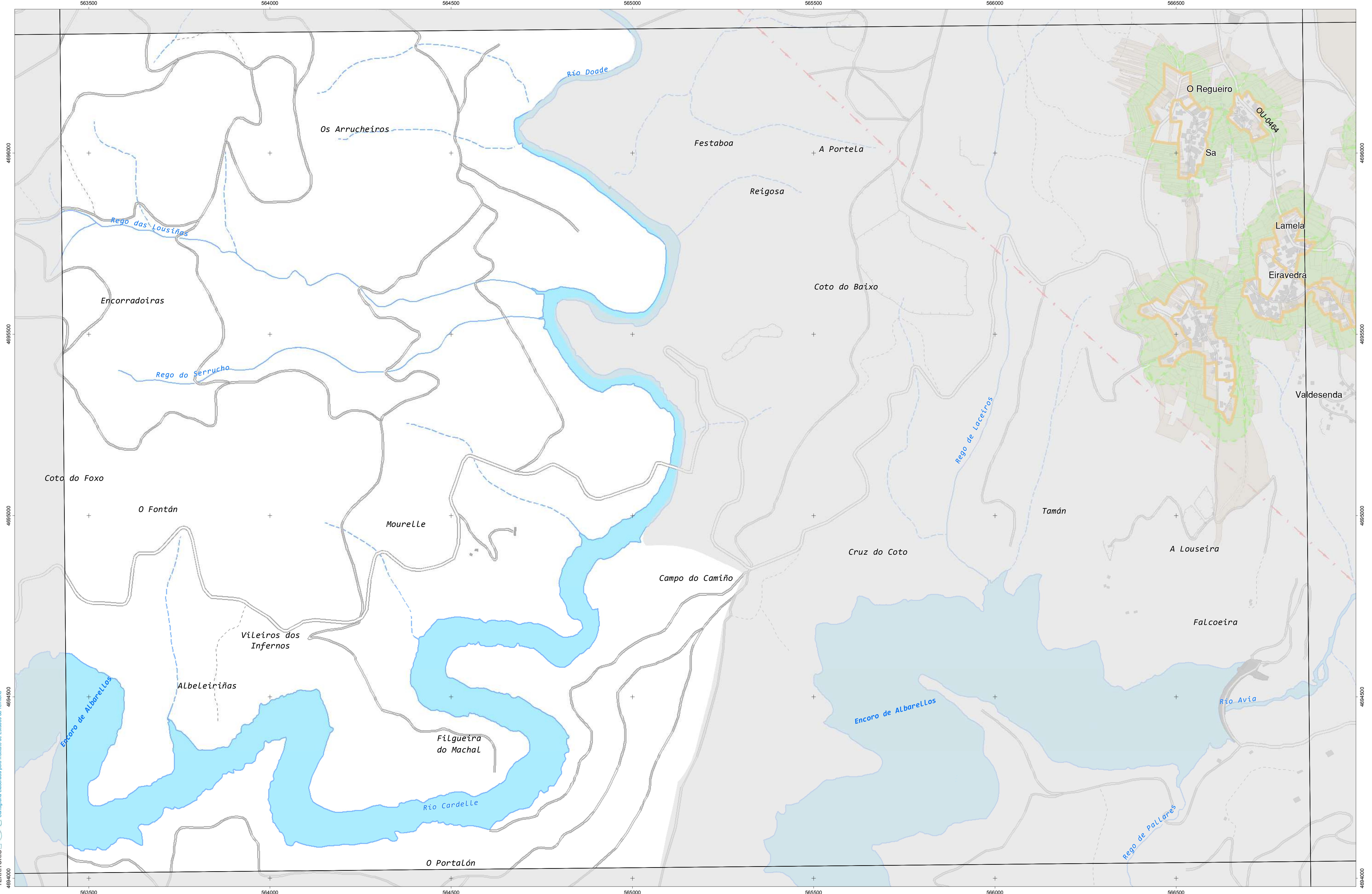
Parcelas afectadas por faixas de 50 metros entorno a núcleos

Coordenadas das esquinas da folla

UTM ED50 Fuso 29	Xeográficas ETRS89		Lattitue	
	x	y	Longitue	Lattitue
1	563524,6	4898856,0	-8.1345,0	42.26.15,0
2	566951,6	4898887,9	-8.11.15,0	42.26.15,0
3	566973,7	4896574,6	-8.11.15,0	42.25.00,0
4	563545,6	4896542,7	-8.1345,0	42.25.00,0

Proxección U.T.M. Fuso 29
 Elipsoidal GRS80
 Sistema de referencia ETRS89





CARTOGRAFÍA DAS FAIXAS SECUNDARIAS DE XESTIÓN DE BIOMASA

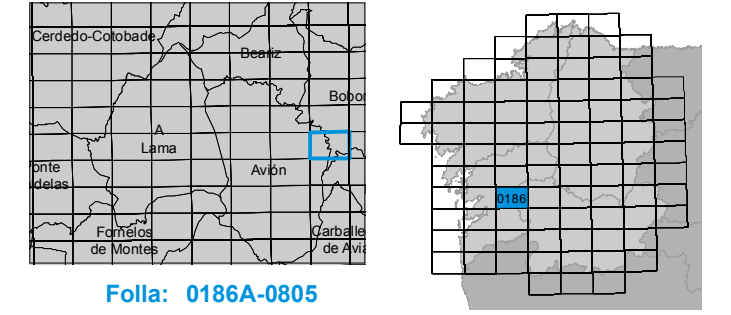
- Parcelas afectadas
- Faixa Protección 50m
- Delimitación Automática
- Solo de Nucleo Rural
- Solo Urbano
- Solo Urbanizable

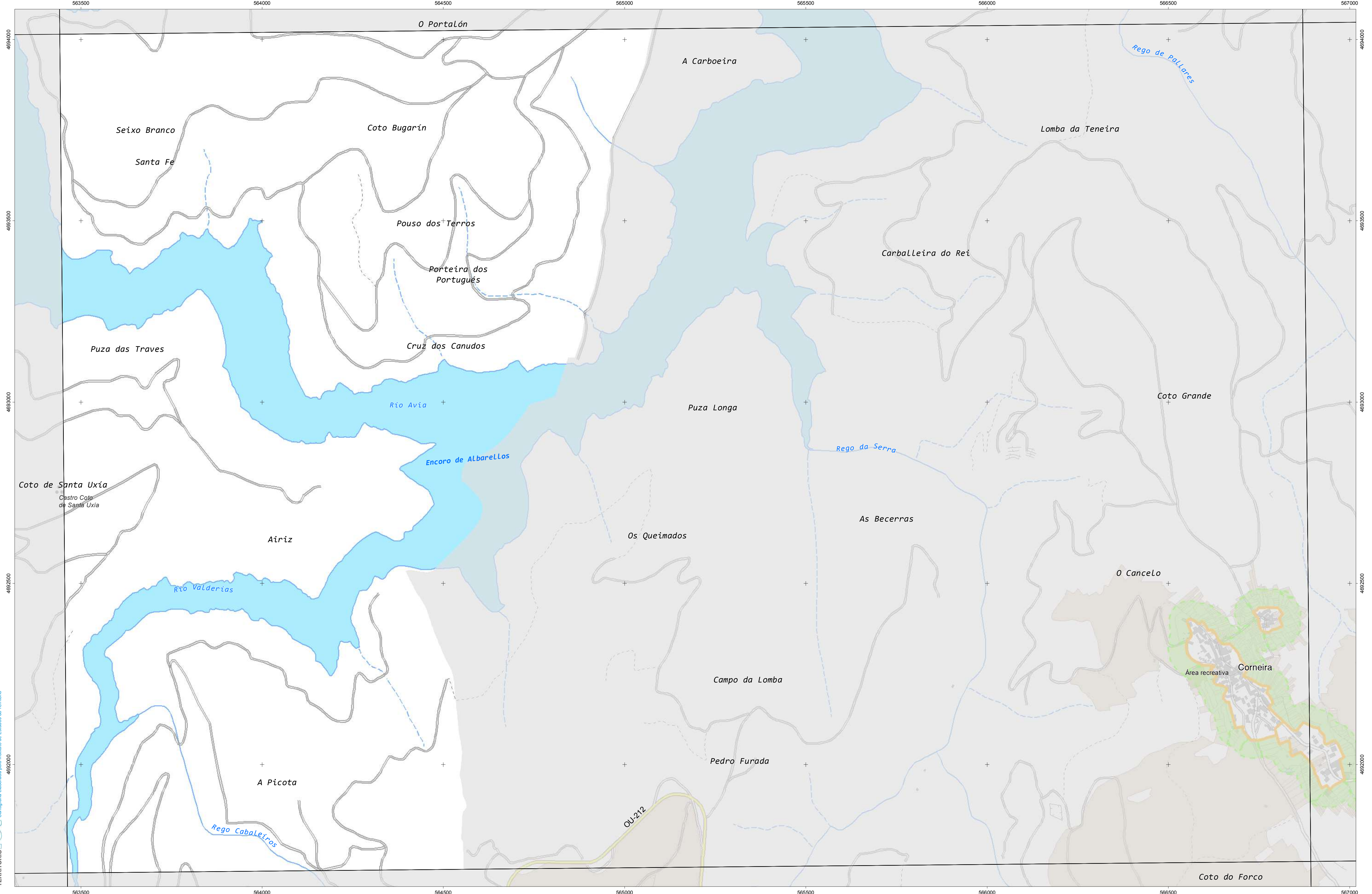
Parcelas afectadas por faixas de 50 metros entorno a núcleos

Coordenadas das esquinas da folla

UTM ED50 Fuso 29		Xeográficas ETRS89		
x	y	Longitude	Latitude	
1	563545,6	4696542,7	-8.13.45,0	42.25.00,0
2	566973,7	4696574,6	-8.11.15,0	42.25.00,0
3	566995,9	4694261,3	-8.11.15,0	42.23.45,0
4	563566,6	4694229,4	-8.13.45,0	42.23.45,0

Proxección U.T.M. Fuso 29
 Elipsóide GRS80
 Sistema de referencia ETRS89





CARTOGRAFÍA DAS FAIXAS SECUNDARIAS DE XESTIÓN DE BIOMASA

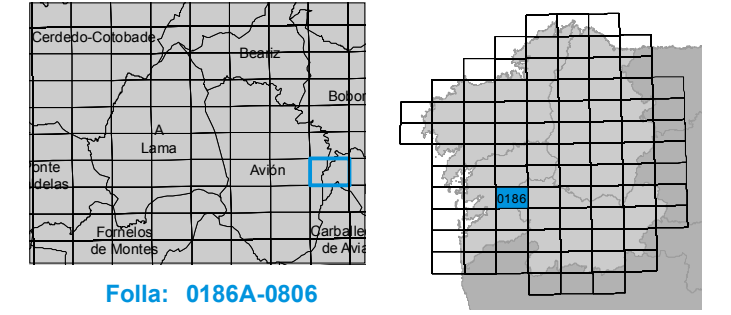
- Parcelas afectadas
- Faixa Protección 50m
- Delimitación Automática
- Solo de Nucleo Rural
- Solo Urbano
- Solo Urbanizable

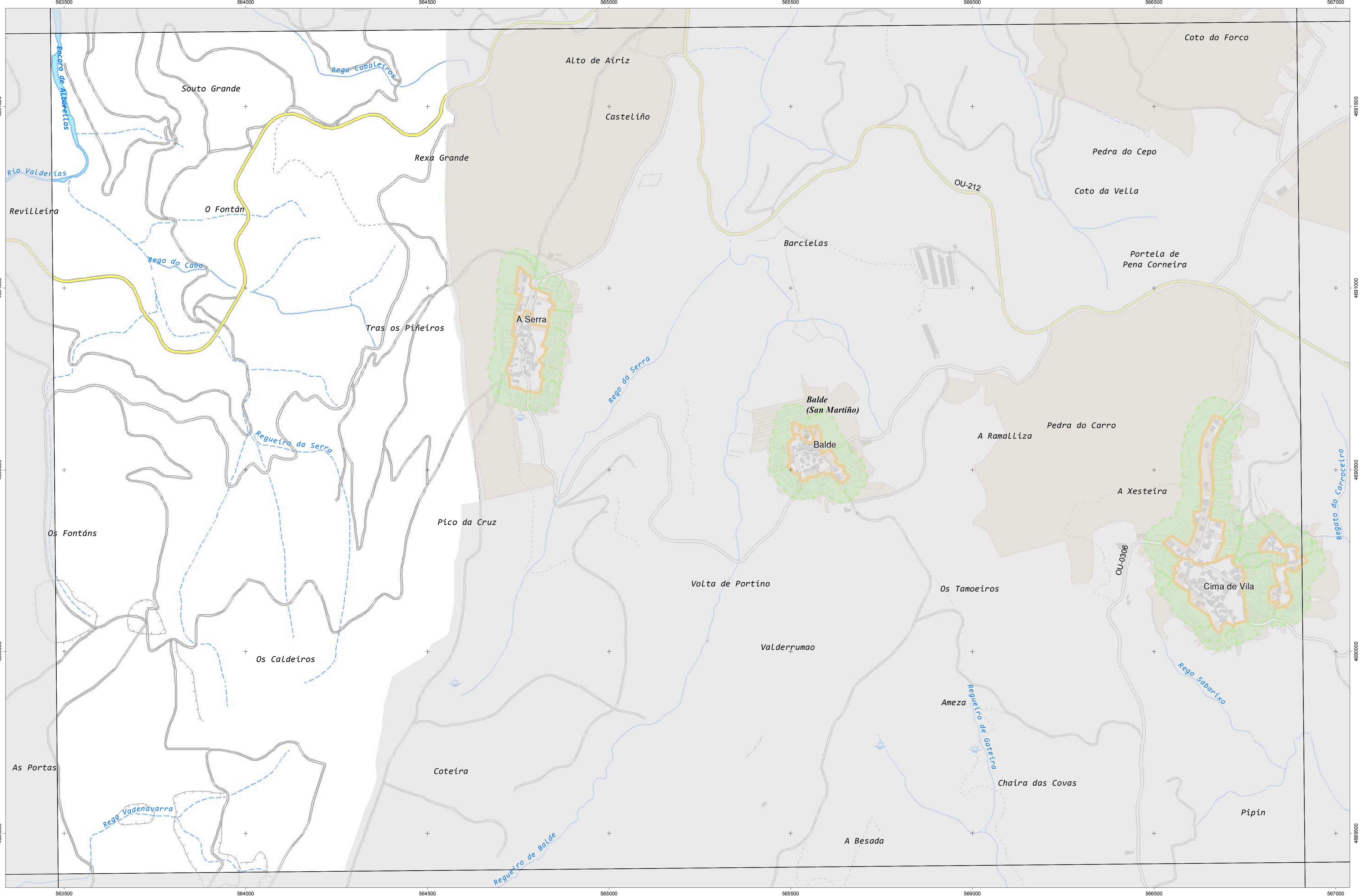
Parcelas afectadas por faixas de 50 metros entorno a núcleos

Coordenadas das esquinas da folla

UTM ED50 Fuso 29		Xeográficas ETRS89	
x	y	Longitude	Latitude
1 563566,6	4694220,4	-8:13:45,0	42:23:45,0
2 566995,9	4694261,3	-8:11:15,0	42:23:45,0
3 567018,0	4691948,1	-8:11:15,0	42:22:30,0
4 563587,6	4691916,2	-8:13:45,0	42:22:30,0

Proxección U.T.M. Fuso 29
Elixeción CRS89
Sistema de referencia ETRS89





CARTOGRAFÍA DAS FAIXAS SECUNDARIAS DE XESTIÓN DE BIOMASA

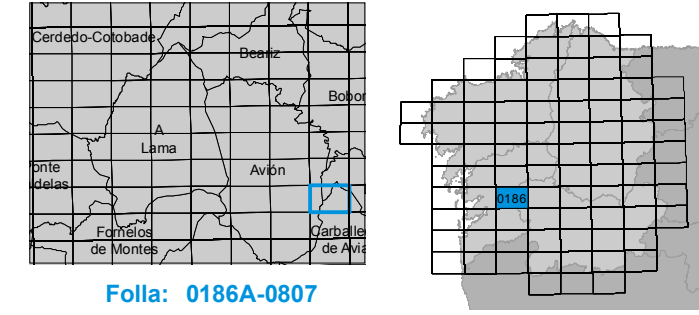
- Parcelas afectadas
- Faixa Protección 50m
- Delimitación Automática
- Solo de Nucleo Rural
- Solo Urbano
- Solo Urbanizable

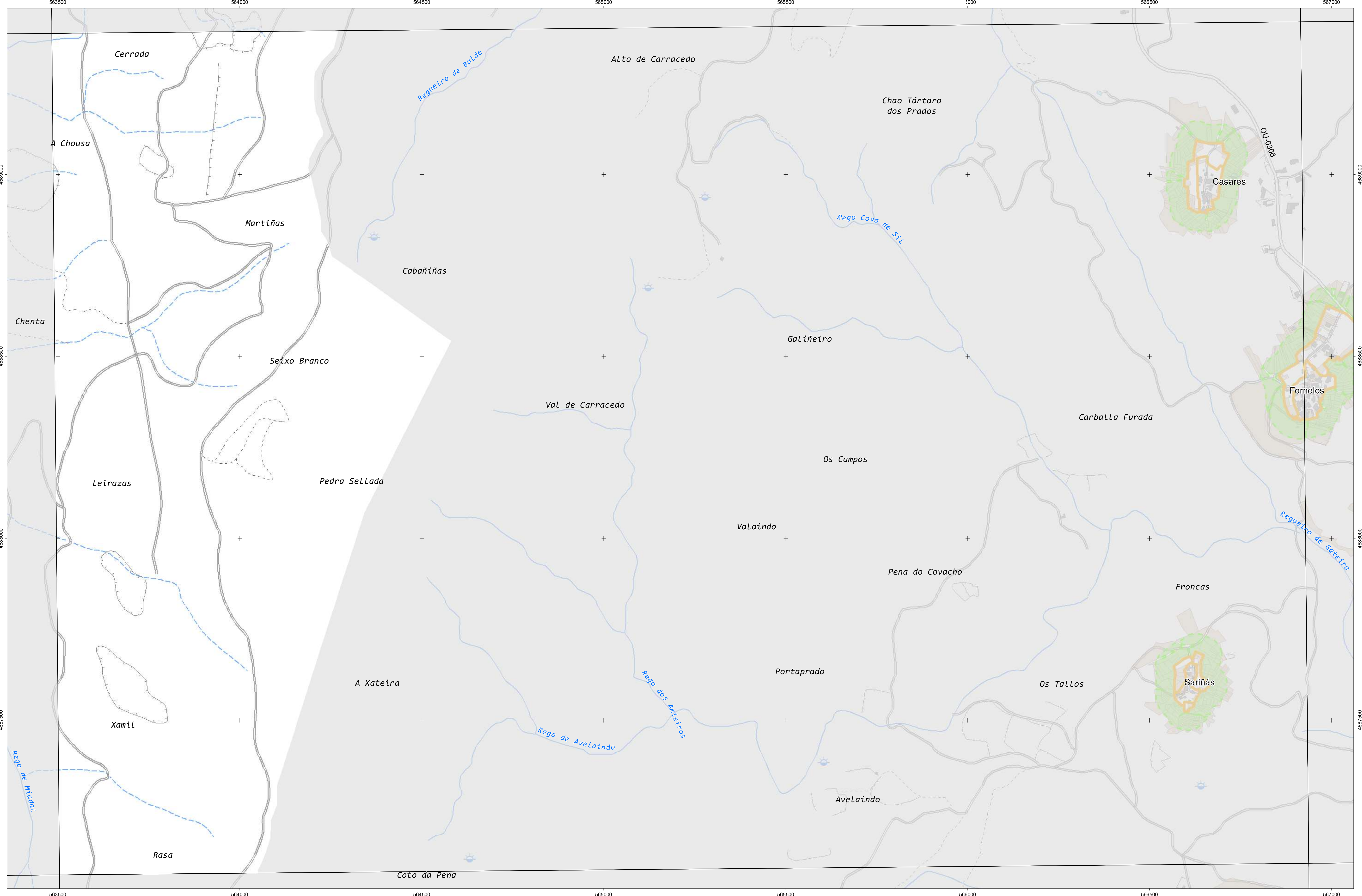
Parcelas afectadas por faixas de 50 metros entorno a núcleos

Coordenadas das esquinas da folla

UTM ED50 Fuso 29	X	Y	Xeográficas ETRS89	Latitude
1	563587,6	4891916,2	-8:13:45,0	42:22:30,0
2	567018,0	4891948,1	-8:11:15,0	42:22:30,0
3	567040,1	4889634,8	-8:11:15,0	42:21:15,0
4	563608,6	4889602,9	-8:13:45,0	42:21:15,0

Proxección U.T.M. Fuso 29
 Elipsóide GRS80
 Sistema de referencia ETRS89





INSTITUTO DE ESTUDIOS DO TERRITORIO
 Cartografía elaborada polo Instituto de Estudos do Territorio
 4887500

CARTOGRAFÍA DAS FAIXAS SECUNDARIAS DE XESTIÓN DE BIOMASA

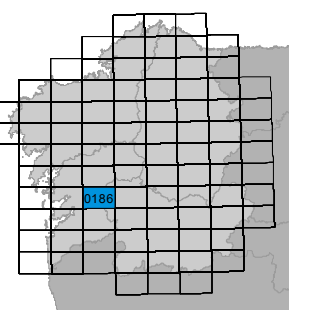
- Parcelas afectadas
- Faixa Protección 50m
- Delimitación Automática
- Solo de Nucleo Rural
- Solo Urbano
- Solo Urbanizable

Parcelas afectadas por faixas de 50 metros entorno a núcleos

Coordenadas das esquinas da folla

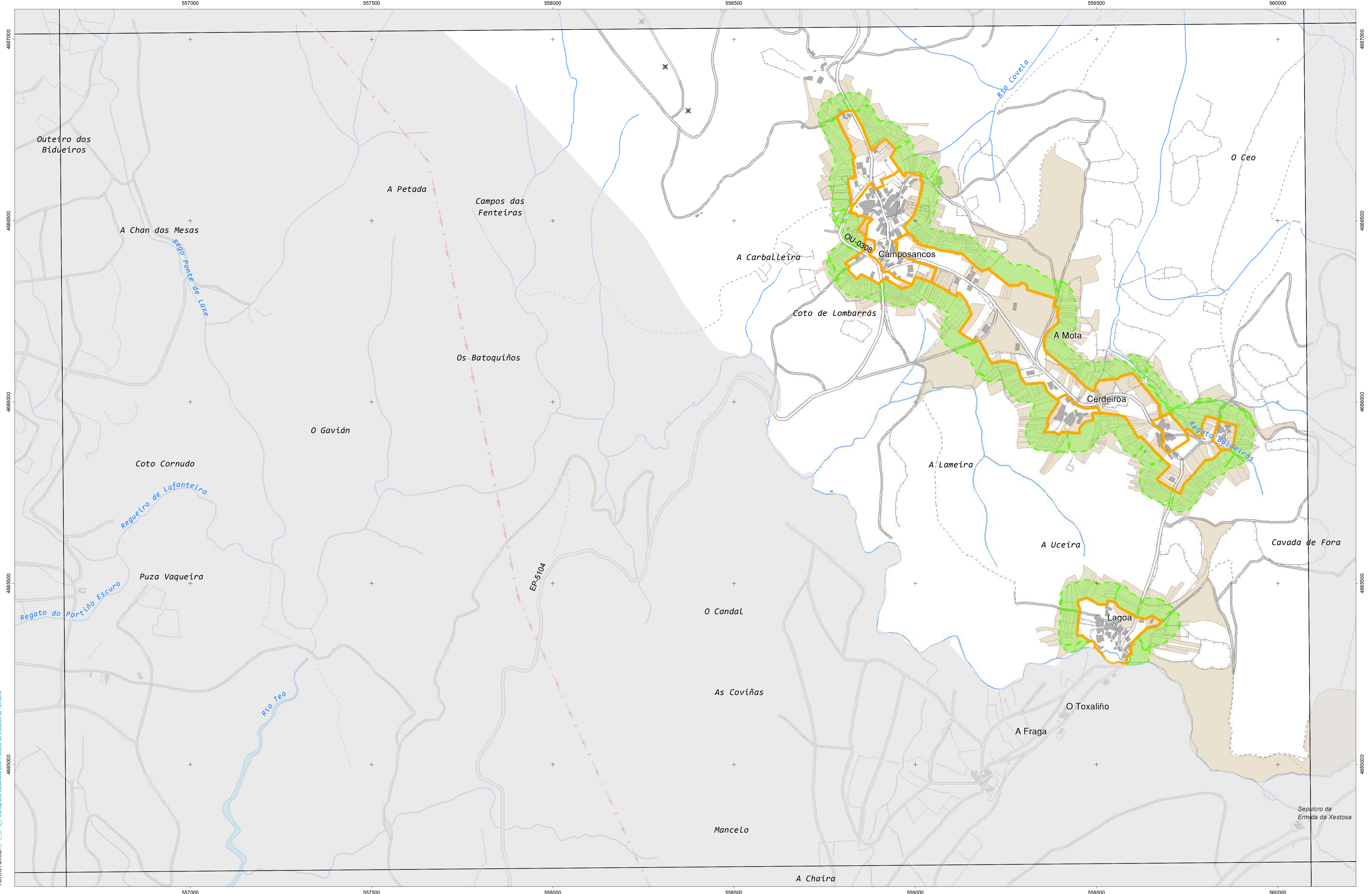
UTM ED50 Fuso 29		Xeográficas ETRS89	
x	y	Longitude	Latitude
1 563608,6	4689602,9	-8:13:45,0	42:21:15,0
2 567040,1	4689634,8	-8:11:15,0	42:21:15,0
3 567062,2	4687321,6	-8:11:15,0	42:20:00,0
4 563629,5	4687289,6	-8:13:45,0	42:20:00,0

Proxección U.T.M. Fuso 29
 Elipsóide GRS80
 Sistema de referencia ETRS89



Folla: 0186A-0808





CARTOGRAFÍA DAS FAIXAS SECUNDARIAS DE XESTIÓN DE BIOMASA

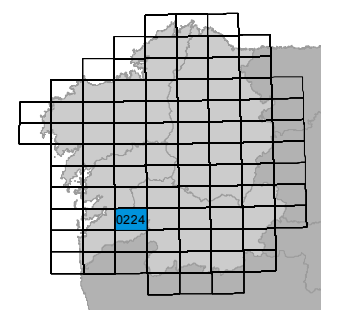
- Parcelas afectadas
- Faixa Protección 50m
- Delimitación Automática
- Solo de Nucleo Rural
- Solo Urbano
- Solo Urbanizable

Parcelas afectadas por faixas de 50 metros entorno a núcleos

Coordenadas das esquinas da folla

UTM ED50 Fuso 29		Xeográficas ETRS89	
x	y	Longitude	Latitude
1 556764,2	4687230,9	-8:18:45,0	42:20:00,0
2 560196,9	4687259,4	-8:16:15,0	42:20:00,0
3 560216,7	4684946,2	-8:16:15,0	42:18:45,0
4 556782,9	4684917,6	-8:18:45,0	42:18:45,0

Proxección U.T.M. Fuso 29
 Elipsoidal GRS80
 Sistema de referencia ETRS89



Plano Nº 0224A-0601	Referencia Catastral	Superficie (m ²)	Superficie Afectada (m ²)	Porcentaxe Afectada
	000900200NG58E	48,74	28,51	58,50%
	001007500NG58E	41,18	41,18	100,00%
	001501100NG58E	23,86	23,86	100,00%
	002002000NG58E	238,64	23,11	9,68%
	32005A12500068	757,88	115,21	15,20%
	32005A12500074	1270,61	336,71	26,50%
	32005A12500075	2425,45	335,52	13,83%
	32005A12500076	129,03	129,03	100,00%
	32005A12500077	116,84	116,84	100,00%
	32005A12500078	186,46	186,46	100,00%
	32005A12500079	253,58	253,58	100,00%
	32005A12500082	71,08	71,08	100,00%
	32005A12500086	208,10	208,10	100,00%
	32005A12500087	210,90	85,14	40,37%
	32005A12500089	125,45	94,85	75,61%
	32005A12500090	238,22	238,22	100,00%
	32005A12500091	226,04	226,03	100,00%
	32005A12500092	200,47	199,68	99,61%
	32005A12500093	1134,69	250,09	22,04%
	32005A12500100	725,24	320,36	44,17%
	32005A12500101	1432,63	1145,80	79,98%
	32005A12500102	1600,57	20,01	1,25%
	32005A12500103	182,06	171,33	94,11%
	32005A12500104	732,72	732,72	100,00%
	32005A12500105	1576,56	1576,55	100,00%
	32005A12500106	938,16	938,16	100,00%
	32005A12500107	709,81	504,32	71,05%
	32005A12500108	114,99	114,90	99,92%
	32005A12500109	117,05	79,56	67,97%
	32005A12500142	431,52	59,34	13,75%
	32005A12500143	437,24	116,03	26,54%
	32005A12500144	380,48	99,32	26,10%
	32005A12500145	1516,81	505,03	33,30%
	32005A12500146	792,16	775,70	97,92%
	32005A12500147	289,42	289,42	100,00%
	32005A12500148	386,50	386,50	100,00%
	32005A12500149	256,13	252,69	98,66%
	32005A12500150	198,00	198,00	100,00%
	32005A12500151	463,75	462,11	99,64%
	32005A12500152	682,28	666,43	97,68%
	32005A12500153	431,72	286,01	66,25%
	32005A12500154	915,89	907,56	99,09%
	32005A12500155	285,68	252,84	88,51%
	32005A12500156	290,80	245,48	84,41%
	32005A12500157	165,81	165,81	100,00%

Plano Nº 0224A-0601	Referencia Catastral	Superficie (m ²)	Superficie Afectada (m ²)	Porcentaxe Afectada
	32005A12500158	238,34	176,10	73,89%
	32005A12500159	466,10	460,98	98,90%
	32005A12500160	122,97	49,81	40,51%
	32005A12500167	59,55	58,51	98,25%
	32005A12500168	175,19	169,95	97,01%
	32005A12500169	82,34	82,19	99,82%
	32005A12500170	80,27	19,16	23,87%
	32005A12500171	110,11	16,16	14,68%
	32005A12500195	128,72	98,25	76,33%
	32005A12500196	145,18	142,15	97,91%
	32005A12500197	228,55	228,55	100,00%
	32005A12500198	745,60	745,60	100,00%
	32005A12500199	921,24	371,12	40,29%
	32005A12500208	623,70	10,58	1,70%
	32005A12500216	160,66	55,61	34,62%
	32005A12500217	82,21	16,21	19,72%
	32005A12500218	82,67	9,32	11,27%
	32005A12500219	94,11	32,88	34,94%
	32005A12500220	183,49	152,74	83,24%
	32005A12500221	299,96	299,96	100,00%
	32005A12500222	168,06	168,06	100,00%
	32005A12500223	256,97	256,97	100,00%
	32005A12500224	220,38	220,38	100,00%
	32005A12500225	219,80	219,80	100,00%
	32005A12500226	182,65	182,65	100,00%
	32005A12500227	151,41	151,41	100,00%
	32005A12500228	86,48	86,48	100,00%
	32005A12500229	609,37	609,37	100,00%
	32005A12500230	533,27	353,31	66,25%
	32005A12500231	218,82	218,82	100,00%
	32005A12500232	176,52	176,52	100,00%
	32005A12500233	133,19	109,87	82,49%
	32005A12500234	37,65	29,86	79,30%
	32005A12500235	40,14	38,05	94,79%
	32005A12500236	24,82	7,34	29,56%
	32005A12500238	79,81	17,69	22,17%
	32005A12500293	432,40	24,86	5,75%
	32005A12500294	170,36	42,87	25,17%
	32005A12500295	514,24	71,04	13,81%
	32005A12500296	949,55	207,34	21,84%
	32005A12500297	221,57	16,73	7,55%
	32005A12500392	448,17	183,84	41,02%
	32005A12500393	120,82	39,77	32,91%
	32005A12500394	226,29	98,10	43,35%
	32005A12500395	211,90	211,90	100,00%

Plano Nº 0224A-0601	Referencia Catastral	Superficie (m ²)	Superficie Afectada (m ²)	Porcentaxe Afectada
	32005A12500396	148,76	148,76	100,00%
	32005A12500398	373,50	98,56	26,39%
	32005A12500400	49,10	44,05	89,71%
	32005A12500401	62,04	23,11	37,25%
	32005A12500402	81,37	23,71	29,14%
	32005A12500403	58,42	12,89	22,06%
	32005A12500423	98,81	35,10	35,53%
	32005A12500424	91,45	51,79	56,63%
	32005A12500425	104,97	75,84	72,25%
	32005A12500426	186,60	122,80	65,81%
	32005A12500427	180,07	85,98	47,74%
	32005A12500428	519,14	519,15	100,00%
	32005A12500429	255,81	255,80	100,00%
	32005A12500430	272,72	272,72	100,00%
	32005A12500431	148,13	148,13	100,00%
	32005A12500432	261,50	261,50	100,00%
	32005A12500433	160,14	160,14	100,00%
	32005A12500434	481,39	481,39	100,00%
	32005A12500435	237,89	237,89	100,00%
	32005A12500436	141,02	141,02	100,00%
	32005A12500437	133,79	133,79	100,00%
	32005A12500438	191,19	191,19	100,00%
	32005A12500439	103,28	103,28	100,00%
	32005A12500440	108,77	108,77	100,00%
	32005A12500441	299,32	296,77	99,15%
	32005A12500446	259,52	32,21	12,41%
	32005A12500456	143,24	126,18	88,09%
	32005A12500457	103,82	103,82	100,00%
	32005A12500458	89,74	89,74	100,00%
	32005A12500459	62,80	62,80	100,00%
	32005A12500460	312,55	312,55	100,00%
	32005A12500461	124,13	124,13	100,00%
	32005A12500462	365,54	365,54	100,00%
	32005A12500463	249,73	249,73	100,00%
	32005A12500464	116,10	116,10	100,00%
	32005A12500465	106,36	102,94	96,79%
	32005A12500466	70,11	70,11	100,00%
	32005A12500467	103,81	103,81	100,00%
	32005A12500468	69,04	69,02	99,97%
	32005A12500469	186,80	160,60	85,97%
	32005A12500470	446,86	420,70	94,15%
	32005A12500471	240,86	240,86	100,00%
	32005A12500472	83,55	83,55	100,00%
	32005A12500473	140,28	140,28	100,00%
	32005A12500474	328,39	328,39	100,00%

Plano Nº 0224A-0601	Referencia Catastral	Superficie (m ²)	Superficie Afectada (m ²)	Porcentaxe Afectada
	32005A12500475	98,38	67,62	68,73%
	32005A12500476	109,56	79,83	72,86%
	32005A12500477	308,20	242,94	78,82%
	32005A12500478	276,69	208,20	75,24%
	32005A12500479	895,38	684,38	76,44%
	32005A12500480	459,14	289,55	63,06%
	32005A12500481	169,80	4,62	2,72%
	32005A12500482	258,85	130,72	50,50%
	32005A12500483	210,37	136,16	64,72%
	32005A12500484	171,08	171,08	100,00%
	32005A12500485	290,01	290,00	100,00%
	32005A12500486	130,43	119,28	91,45%
	32005A12500487	145,86	30,07	20,62%
	32005A12500488	283,23	59,02	20,84%
	32005A12500489	268,12	268,12	100,00%
	32005A12500490	1540,54	321,88	20,89%
	32005A12500491	248,01	33,46	13,49%
	32005A12500985	306,87	203,46	66,30%
	32005A12501006	1403,09	1397,49	99,60%
	32005A12600001	1091,39	59,33	5,44%
	32005A12600005	2293,43	99,52	4,34%
	32005A12600017	449,42	449,35	99,98%
	32005A12600018	418,67	395,50	94,46%
	32005A12600019	581,85	580,92	99,84%
	32005A12600020	529,15	529,15	100,00%
	32005A12600021	561,56	561,56	100,00%
	32005A12600022	1141,89	995,37	87,17%
	32005A12600023	878,01	721,58	82,18%
	32005A12600024	297,23	297,23	100,00%
	32005A12600025	128,18	111,61	87,08%
	32005A12600026	134,41	112,10	83,40%
	32005A12600031	1130,33	433,80	38,38%
	32005A12600032	1098,68	439,21	39,98%
	32005A12600033	960,84	571,57	59,49%
	32005A12600034	718,05	357,69	49,81%
	32005A12600035	657,84	339,80	51,65%
	32005A12600036	696,29	344,06	49,41%
	32005A12600037	810,90	418,85	51,65%
	32005A12600038	638,35	347,97	54,51%
	32005A12600039	1211,96	641,33	52,92%
	32005A12600041	140,00	21,55	15,40%
	32005A12600042	228,98	228,98	100,00%
	32005A12600043	316,22	248,22	78,50%
	32005A12600047	459,06	327,78	71,40%
	32005A12600048	468,86	262,21	55,92%

Plano Nº 0224A-0601	Referencia Catastral	Superficie (m ²)	Superficie Afectada (m ²)	Porcentaxe Afectada
	32005A12600055	84,92	19,60	23,08%
	32005A12600056	77,25	28,27	36,59%
	32005A12600057	80,73	51,72	64,07%
	32005A12600058	122,47	97,18	79,35%
	32005A12600059	131,82	131,27	99,59%
	32005A12600060	166,40	166,40	100,00%
	32005A12600061	258,32	258,32	100,00%
	32005A12600062	191,55	191,55	100,00%
	32005A12600063	253,09	253,09	100,00%
	32005A12600064	270,46	270,46	100,00%
	32005A12600065	203,72	203,72	100,00%
	32005A12600066	160,97	160,97	100,00%
	32005A12600067	140,48	140,49	100,00%
	32005A12600068	164,32	164,32	100,00%
	32005A12600069	133,27	133,27	100,00%
	32005A12600070	239,39	238,56	99,65%
	32005A12600071	211,46	134,05	63,39%
	32005A12600072	340,04	225,93	66,44%
	32005A12600073	243,17	188,64	77,58%
	32005A12600074	170,09	147,99	87,01%
	32005A12600075	61,10	61,10	100,00%
	32005A12600076	91,90	71,25	77,52%
	32005A12600077	164,84	154,31	93,62%
	32005A12600078	71,66	71,66	100,00%
	32005A12600079	69,29	69,29	100,00%
	32005A12600080	133,33	133,33	100,00%
	32005A12600081	102,92	102,92	100,00%
	32005A12600082	99,88	99,88	100,00%
	32005A12600083	271,23	169,17	62,37%
	32005A12600084	292,58	276,48	94,50%
	32005A12600085	271,44	144,08	53,08%
	32005A12600086	209,37	209,37	100,00%
	32005A12600087	313,53	137,73	43,93%
	32005A12600088	140,85	133,80	94,99%
	32005A12600089	112,42	49,48	44,02%
	32005A12600090	1444,94	25,02	1,73%
	32005A12600116	119,38	9,85	8,25%
	32005A12600120	107,21	30,20	28,17%
	32005A12600123	321,72	57,95	18,01%
	32005A12600124	317,15	82,38	25,98%
	32005A12600125	166,98	143,25	85,79%
	32005A12600128	119,31	57,09	47,85%
	32005A12600129	558,94	217,75	38,96%
	32005A12600130	52,09	52,09	100,00%
	32005A12600131	43,42	6,70	15,42%

Plano Nº 0224A-0601	Referencia Catastral	Superficie (m ²)	Superficie Afectada (m ²)	Porcentaxe Afectada
	32005A12600132	104,49	59,43	56,87%
	32005A12600134	457,34	171,39	37,48%
	32005A12600710	560,22	31,90	5,69%
	32005A12600711	622,38	105,46	16,94%
	32005A12600712	791,32	45,71	5,78%
	32005A12600720	625,61	7,82	1,25%
	32005A12600722	155,98	152,05	97,48%
	32005A12600723	108,59	108,59	100,00%
	32005A12600724	49,85	49,85	100,00%
	32005A12600725	53,29	53,28	100,00%
	32005A12600726	91,03	91,03	100,00%
	32005A12600727	1376,51	1338,43	97,23%
	32005A12600728	513,01	466,55	90,94%
	32005A12600729	469,66	469,66	100,00%
	32005A12600730	613,86	431,44	70,28%
	32005A12600731	303,20	303,20	100,00%
	32005A12600732	240,53	240,53	100,00%
	32005A12600733	255,83	255,83	100,00%
	32005A12600734	466,05	122,17	26,21%
	32005A12600735	668,67	287,06	42,93%
	32005A12600736	129,24	129,24	100,00%
	32005A12600737	149,67	149,67	100,00%
	32005A12600738	250,64	250,64	100,00%
	32005A12600739	368,96	368,96	100,00%
	32005A12600740	126,57	126,57	100,00%
	32005A12600741	194,11	194,11	100,00%
	32005A12600742	72,72	72,61	99,86%
	32005A12600743	76,22	63,52	83,34%
	32005A12600766	241,32	208,76	86,51%
	32005A12600767	219,17	219,17	100,00%
	32005A12600768	663,93	662,21	99,74%
	32005A12600770	699,25	639,80	91,50%
	32005A12600771	676,55	656,59	97,05%
	32005A12600772	683,39	635,83	93,04%
	32005A12600773	1240,02	506,82	40,87%
	32005A12600776	1661,03	747,85	45,02%
	32005A12600777	331,71	331,71	100,00%
	32005A12600778	194,41	25,88	13,31%
	32005A12600965	294,15	57,36	19,50%
	32005A12601118	591,88	265,86	44,92%
	32005A12601119	686,64	680,35	99,08%
	32005A12601120	1437,38	1312,72	91,33%
	32005A12601121	1037,16	1004,01	96,80%
	32005A12601126	174,92	171,88	98,26%
	32005A12601127	317,53	317,53	100,00%

Plano Nº 0224A-0601	Referencia Catastral	Superficie (m ²)	Superficie Afectada (m ²)	Porcentaxe Afectada
	32005A12601128	235,89	235,89	100,00%
	32005A12601129	491,42	283,40	57,67%
	32005A12601130	392,57	42,58	10,85%
	32005A12601245	421,95	384,89	91,22%
	32005A12601246	458,63	67,41	14,70%
	32005A12601247	452,67	67,27	14,86%
	32005A12601248	1058,77	59,29	5,60%
	32005A12601252	797,08	742,44	93,14%
	32005A12601253	191,82	191,82	100,00%
	32005A12601254	309,37	208,42	67,37%
	32005A12601256	544,20	341,96	62,84%
	32005A12601257	203,14	203,14	100,00%
	32005A12601258	311,61	311,01	99,81%
	32005A12601259	322,62	314,90	97,61%
	32005A12601263	305,60	305,52	99,98%
	32005A12601264	334,49	334,49	100,00%
	32005A12601265	311,69	311,64	99,98%
	32005A12601266	260,18	257,95	99,14%
	32005A12601267	868,07	268,09	30,88%
	32005A12601268	851,72	459,18	53,91%
	32005A12601269	985,04	685,70	69,61%
	32005A12601270	149,80	45,65	30,47%
	32005A12601272	197,49	186,27	94,32%
	32005A12601273	469,15	410,34	87,46%
	32005A12601274	122,55	112,17	91,53%
	32005A12601275	560,79	411,76	73,42%
	32005A12601276	1009,40	511,80	50,70%
	32005A12601277	341,36	210,96	61,80%
	32005A12601278	195,48	126,43	64,68%
	32005A12601279	247,55	115,75	46,76%
	32005A12601280	1146,36	260,60	22,73%
	32005A12601282	470,63	187,37	39,81%
	32005A12601283	250,29	230,61	92,13%
	32005A12601285	81,77	10,72	13,11%
	32005A12601286	62,35	62,35	100,00%
	32005A12601287	128,66	128,66	100,00%
	32005A12601288	857,33	683,56	79,73%
	32005A12601289	219,69	190,03	86,50%
	32005A12601290	338,32	303,20	89,62%
	32005A12601291	446,71	334,85	74,96%
	32005A12601292	79,59	63,68	80,01%
	32005A12601293	84,22	84,23	100,00%
	32005A12601294	79,17	79,17	100,00%
	32005A12601295	199,17	127,96	64,25%
	32005A12601296	378,35	338,01	89,34%

Plano Nº 0224A-0601	Referencia Catastral	Superficie (m ²)	Superficie Afectada (m ²)	Porcentaxe Afectada
	32005A12601297	157,69	143,57	91,05%
	32005A12601298	241,72	227,75	94,22%
	32005A12601299	867,47	826,30	95,25%
	32005A12601300	63,23	63,23	100,00%
	32005A12601301	71,08	71,08	100,00%
	32005A12601302	66,13	66,13	100,00%
	32005A12601303	254,54	246,70	96,92%
	32005A12601304	210,32	203,55	96,78%
	32005A12601305	237,56	229,36	96,55%
	32005A12601306	475,09	460,40	96,91%
	32005A12601307	739,01	384,19	51,99%
	32005A12601308	149,31	149,31	100,00%
	32005A12601309	163,85	134,03	81,80%
	32005A12601310	180,20	73,13	40,58%
	32005A12601314	1020,07	453,25	44,43%
	32005A12601317	380,42	380,42	100,00%
	32005A12601318	562,72	562,72	100,00%
	32005A12601319	23196,95	3463,06	14,93%
	32005A12601320	4901,81	2957,26	60,33%
	32005A12601321	597,76	140,99	23,59%
	32005A12601322	228,04	43,72	19,17%
	32005A12601323	300,54	300,54	100,00%
	32005A12601324	128,61	128,61	100,00%
	32005A12601328	117,33	91,65	78,12%
	32005A12601329	264,43	264,43	100,00%
	32005A12601330	98,77	83,30	84,33%
	32005A12601333	478,74	257,02	53,69%
	32005A12601334	1197,79	13,79	1,15%
	32005A12601404	509,97	509,97	100,00%
	32005A12601405	87,00	87,00	100,00%
	32005A12601406	212,08	212,08	100,00%
	32005A12601407	163,65	163,65	100,00%
	32005A12601408	266,44	258,81	97,14%
	32005A12601409	116,04	116,04	100,00%
	32005A12601410	111,46	111,46	100,00%
	32005A12601411	108,67	107,74	99,14%
	32005A12601412	739,01	711,94	96,34%
	32005A12601413	758,62	727,46	95,89%
	32005A12601414	1667,17	1403,04	84,16%
	32005A12601415	1334,98	842,60	63,12%
	32005A12601425	290,58	136,19	46,87%
	32005A12601426	937,81	451,59	48,15%
	32005A12601427	5855,69	4103,80	70,08%
	32005A12601428	58,94	58,94	100,00%
	32005A12601429	71,72	71,72	100,00%

Plano Nº 0224A-0601	Referencia Catastral	Superficie (m ²)	Superficie Afectada (m ²)	Porcentaxe Afectada
	32005A12601430	101,17	101,17	100,00%
	32005A12601431	150,43	150,43	100,00%
	32005A12601432	83,55	83,55	100,00%
	32005A12601433	104,06	104,04	99,98%
	32005A12601434	227,44	128,36	56,44%
	32005A12601435	188,10	45,05	23,95%
	32005A12601436	130,87	27,70	21,16%
	32005A12601437	100,96	27,44	27,18%
	32005A12601438	106,15	24,72	23,28%
	32005A12601439	166,57	43,84	26,32%
	32005A12601442	36,28	36,18	99,73%
	32005A12601443	22,91	22,91	100,00%
	32005A12601444	20,76	20,76	100,00%
	32005A12601445	20,23	9,21	45,52%
	32005A12601449	480,42	75,49	15,71%
	32005A12601450	448,00	16,20	3,62%
	32005A12601480	1437,28	67,56	4,70%
	32005A12601481	290,54	218,29	75,13%
	32005A12601482	176,57	176,57	100,00%
	32005A12601483	264,20	264,20	100,00%
	32005A12601484	208,21	208,21	100,00%
	32005A12601485	117,45	117,45	100,00%
	32005A12601486	406,11	406,11	100,00%
	32005A12601487	354,80	354,80	100,00%
	32005A12601488	269,88	269,88	100,00%
	32005A12601489	173,70	173,70	100,00%
	32005A12601490	162,49	137,30	84,50%
	32005A12601491	994,51	214,81	21,60%
	32005A12601503	526,78	190,04	36,08%
	32005A12601504	968,30	418,63	43,23%
	32005A12601505	195,56	25,87	13,23%
	32005A12601506	170,88	170,88	100,00%
	32005A12601507	2545,15	1507,16	59,22%
	32005A12601511	223,68	211,16	94,40%
	32005A12601512	236,42	226,57	95,83%
	32005A12601513	476,22	453,24	95,17%
	32005A12601514	93,74	87,66	93,51%
	32005A12601515	566,91	290,48	51,24%
	32005A12601516	466,68	466,68	100,00%
	32005A12601517	112,02	112,02	100,00%
	32005A12601518	122,30	122,30	100,00%
	32005A12601519	176,87	176,87	100,00%
	32005A12601520	101,42	101,42	100,00%
	32005A12601521	205,56	205,56	100,00%
	32005A12700027	2324,10	366,08	15,75%

Plano Nº 0224A-0601	Referencia Catastral	Superficie (m ²)	Superficie Afectada (m ²)	Porcentaxe Afectada
	32005A12700052	2236,26	1609,37	71,97%
	32005A12700053	1823,98	1096,92	60,14%
	32005A12700054	187,89	187,89	100,00%
	32005A12700055	248,47	248,47	100,00%
	32005A12700056	361,38	361,37	100,00%
	32005A12700057	457,86	457,86	100,00%
	32005A12700058	128,92	128,92	100,00%
	32005A12700059	275,91	242,44	87,87%
	32005A12700060	221,36	32,46	14,66%
	32005A12700062	690,41	21,79	3,16%
	32005A12700063	164,54	21,21	12,89%
	32005A12700064	136,91	17,60	12,85%
	32005A12700078	1653,35	93,83	5,67%
	32005A12700079	231,06	193,03	83,54%
	32005A12700080	361,95	361,96	100,00%
	32005A12700081	75,70	75,70	100,00%
	32005A12700082	75,52	75,52	100,00%
	32005A12700083	342,17	178,07	52,04%
	32005A12700085	81,69	42,52	52,05%
	32005A12700086	47,98	20,93	43,62%
	32005A12700087	51,88	19,55	37,68%
	32005A12700088	219,45	18,45	8,41%
	32005A12700089	886,74	460,15	51,89%
	32005A12700090	142,70	142,70	100,00%
	32005A12700091	142,74	50,09	35,09%
	32005A12700092	119,08	119,08	100,00%
	32005A12700093	130,49	51,59	39,53%
	32005A12700098	1259,98	493,01	39,13%
	32005A12700106	2315,73	1773,44	76,58%
	32005A12700107	642,81	630,25	98,05%
	32005A12700108	808,14	808,14	100,00%
	32005A12700109	386,58	361,83	93,60%
	32005A12700110	449,76	28,44	6,32%
	32005A12700111	308,33	308,33	100,00%
	32005A12700112	350,46	266,11	75,93%
	32005A12700113	1336,32	938,29	70,21%
	32005A12700114	684,65	660,82	96,52%
	32005A12700115	339,27	339,27	100,00%
	32005A12700116	207,67	34,32	16,52%
	32005A12700118	697,83	383,06	54,89%
	32005A12700119	521,75	350,09	67,10%
	32005A12700120	447,82	390,90	87,29%
	32005A12700137	1651,83	710,33	43,00%
	32005A12700138	708,96	708,97	100,00%
	32005A12700139	161,48	161,48	100,00%

Plano Nº 0224A-0601	Referencia Catastral	Superficie (m ²)	Superficie Afectada (m ²)	Porcentaxe Afectada
	32005A12700140	436,07	31,60	7,25%
	32005A12700145	113,72	75,56	66,44%
	32005A12700146	226,71	226,71	100,00%
	32005A12700147	275,82	275,82	100,00%
	32005A12700148	369,23	133,96	36,28%
	32005A12700149	371,21	355,32	95,72%
	32005A12700150	725,21	221,73	30,57%
	32005A12700152	149,72	30,91	20,65%
	32005A12700153	107,93	107,93	100,00%
	32005A12700154	223,98	174,94	78,10%
	32005A12700157	305,28	203,48	66,65%
	32005A12700158	249,71	94,42	37,81%
	32005A12700159	267,94	132,73	49,54%
	32005A12700162	266,76	95,32	35,73%
	32005A12700163	101,38	29,81	29,40%
	32005A12700164	83,42	34,39	41,22%
	32005A12700165	87,98	21,65	24,60%
	32005A12700171	314,83	15,07	4,79%
	32005A12700173	546,36	458,69	83,95%
	32005A12700174	656,19	641,39	97,75%
	32005A12700175	498,17	498,17	100,00%
	32005A12700176	501,59	501,59	100,00%
	32005A12700177	382,38	382,38	100,00%
	32005A12700178	314,81	314,81	100,00%
	32005A12700180	75,03	75,03	100,00%
	32005A12700181	86,62	86,62	100,00%
	32005A12700182	426,18	425,77	99,90%
	32005A12700183	425,25	361,93	85,11%
	32005A12700184	800,99	303,96	37,95%
	32005A12700187	106,29	96,41	90,71%
	32005A12700188	122,98	122,98	100,00%
	32005A12700189	1131,01	714,10	63,14%
	32005A12700190	745,05	303,87	40,79%
	32005A12700191	612,15	170,97	27,93%
	32005A12700195	355,98	114,66	32,21%
	32005A12700259	1429,46	214,19	14,98%
	32005A12700260	1539,98	1539,56	99,97%
	32005A12700261	411,71	411,71	100,00%
	32005A12700262	1365,54	1330,33	97,42%
	32005A12700263	838,28	147,32	17,57%
	32005A12700264	1082,39	16,90	1,56%
	32005A12800292	5723,60	139,22	2,43%
	32005A12800315	34070,28	265,89	0,78%
	32005A12800317	34027,35	9643,90	28,34%
	32005A12800320	794,09	43,42	5,47%

Plano Nº 0224A-0601	Referencia Catastral	Superficie (m ²)	Superficie Afectada (m ²)	Porcentaxe Afectada
	32005A12800321	911,21	893,23	98,03%
	32005A12800322	82,12	82,12	100,00%
	32005A12800323	81,33	80,92	99,50%
	32005A12800324	79,39	15,14	19,06%
	32005A12800325	1565,25	103,24	6,60%
	32005A12800326	166,41	41,88	25,17%
	32005A12800327	140,32	64,71	46,12%
	32005A12800328	159,36	159,36	100,00%
	32005A12800329	231,71	185,29	79,97%
	32005A12800330	705,47	591,64	83,86%
	32005A12800331	347,18	304,56	87,72%
	32005A12800332	244,99	204,01	83,27%
	32005A12800333	264,17	238,14	90,15%
	32005A12800334	287,73	262,31	91,17%
	32005A12800335	231,41	216,24	93,44%
	32005A12800336	124,24	113,37	91,25%
	32005A12800337	117,45	117,34	99,90%
	32005A12800338	279,40	275,67	98,66%
	32005A12800367	2367,30	542,21	22,90%
	32005A12800368	242,51	242,51	100,00%
	32005A12800369	104,07	104,07	100,00%
	32005A12800370	298,69	298,69	100,00%
	32005A12800371	82,42	17,69	21,46%
	32005A12800372	121,18	30,89	25,49%
	32005A12800373	188,47	40,29	21,38%
	32005A12800378	324,76	20,62	6,35%
	32005A12800380	2071,76	1228,67	59,31%
	32005A12800381	67,25	51,68	76,85%
	32005A12800382	98,19	76,40	77,81%
	32005A12800383	171,99	170,01	98,85%
	32005A12800384	196,37	196,37	100,00%
	32005A12800385	200,00	200,00	100,00%
	32005A12800386	109,72	109,72	100,00%
	32005A12800387	138,54	138,54	100,00%
	32005A12800388	113,28	102,82	90,76%
	32005A12800389	123,21	62,10	50,41%
	32005A12800390	573,92	293,32	51,11%
	32005A12800393	376,31	70,37	18,70%
	32005A12800394	2454,40	2454,09	99,99%
	32005A12800395	152,10	97,26	63,95%
	32005A12800396	172,89	150,45	87,02%
	32005A12800397	168,15	165,53	98,44%
	32005A12800398	161,19	161,19	100,00%
	32005A12800399	174,65	174,65	100,00%
	32005A12800400	431,73	431,73	100,00%

Plano Nº 0224A-0601	Referencia Catastral	Superficie (m ²)	Superficie Afectada (m ²)	Porcentaje Afectada
	32005A12800401	304,86	304,86	100,00%
	32005A12800402	249,25	221,59	88,90%
	32005A12800403	241,84	80,50	33,29%
	32005A12800404	267,68	267,68	100,00%
	32005A12800405	119,87	119,87	100,00%
	32005A12800406	191,38	191,34	99,98%
	32005A12800407	325,54	234,30	71,97%
	32005A12800408	76,86	25,09	32,64%
	32005A12800409	221,52	13,18	5,95%
	32005A12800430	40,32	1,00	2,47%
	32005A12800431	103,21	3,21	3,11%
	32005A12800432	157,78	152,36	96,57%
	32005A12800433	215,06	179,93	83,67%
	32005A12800434	192,88	156,78	81,28%
	32005A12800435	97,34	69,04	70,93%
	32005A12800436	79,55	51,21	64,37%
	32005A12800437	111,72	70,31	62,94%
	32005A12800438	75,14	40,79	54,28%
	32005A12800439	93,41	43,47	46,54%
	32005A12800440	297,95	29,97	10,06%
	32005A12800441	160,24	159,29	99,41%
	32005A12800442	220,73	220,73	100,00%
	32005A12800443	2976,04	1594,29	53,57%
	32005A12800444	524,11	484,99	92,54%
	32005A12800445	415,63	133,84	32,20%
	32005A12800446	375,06	91,03	24,27%
	32005A12800447	411,18	91,71	22,30%
	32005A12800452	2551,45	673,50	26,40%
	32005A12800453	656,85	42,36	6,45%
	32005A12800457	1103,08	529,15	47,97%
	32005A12800458	1200,42	1041,77	86,78%
	32005A12800459	140,88	131,67	93,46%
	32005A12800464	285,57	204,99	71,78%
	32005A12800465	177,34	121,26	68,38%
	32005A12800466	129,97	82,15	63,21%
	32005A12800467	96,80	96,80	100,00%
	32005A12800468	164,92	52,01	31,54%
	32005A12800471	592,96	93,26	15,73%
	32005A12800476	160,28	86,13	53,74%
	32005A12800477	745,83	42,69	5,72%
	32005A12800478	159,14	28,03	17,61%
	32005A12800482	947,37	33,68	3,56%
	32005A12800484	207,31	113,16	54,58%
	32005A12800485	158,13	158,13	100,00%
	32005A12800486	157,79	157,79	100,00%

Plano Nº 0224A-0601	Referencia Catastral	Superficie (m ²)	Superficie Afectada (m ²)	Porcentaxe Afectada
	32005A12800487	359,73	359,73	100,00%
	32005A12800488	84,59	84,59	100,00%
	32005A12800489	94,67	94,67	100,00%
	32005A12800490	114,84	114,84	100,00%
	32005A12800491	425,53	425,53	100,00%
	32005A12800492	627,50	389,15	62,02%
	32005A12800493	1768,84	1768,28	99,97%
	32005A12800494	283,92	259,00	91,22%
	32005A12800495	1063,81	103,48	9,73%
	32005A12800499	314,90	24,64	7,82%
	32005A12800500	703,85	477,59	67,85%
	32005A12800501	268,60	52,30	19,47%
	32005A12800502	47,18	47,18	100,00%
	32005A12800503	79,68	79,68	100,00%
	32005A12800504	89,31	89,31	100,00%
	32005A12800505	77,71	77,71	100,00%
	32005A12800506	57,86	57,86	100,00%
	32005A12800507	180,67	180,67	100,00%
	32005A12800508	94,97	94,97	100,00%
	32005A12800509	339,67	118,01	34,74%
	32005A12800510	410,98	237,75	57,85%
	32005A12800511	427,58	274,78	64,26%
	32005A12800512	75,61	52,75	69,77%
	32005A12800514	707,30	486,03	68,72%
	32005A12800521	487,83	367,71	75,38%
	32005A12800522	552,71	528,82	95,68%
	32005A12800523	988,65	850,51	86,03%
	32005A12800524	200,59	200,58	100,00%
	32005A12800525	177,05	177,06	100,00%
	32005A12800526	333,08	333,08	100,00%
	32005A12800527	147,18	147,18	100,00%
	32005A12800528	199,23	199,23	100,00%
	32005A12800529	95,46	95,46	100,00%
	32005A12800530	83,50	83,50	100,00%
	32005A12800531	78,79	78,79	100,00%
	32005A12800532	194,38	193,58	99,59%
	32005A12800533	165,21	165,21	100,00%
	32005A12800534	108,66	17,70	16,29%
	32005A12800535	123,28	62,49	50,69%
	32005A12800536	176,31	13,20	7,49%
	32005A12800543	375,58	63,08	16,79%
	32005A12800544	148,44	34,20	23,04%
	32005A12800545	92,02	13,41	14,57%
	32005A12800564	411,49	314,05	76,32%
	32005A12800565	229,06	229,06	100,00%

Plano Nº 0224A-0601	Referencia Catastral	Superficie (m ²)	Superficie Afectada (m ²)	Porcentaxe Afectada
	32005A12800566	1114,99	1046,87	93,89%
	32005A12800567	200,84	200,84	100,00%
	32005A12800568	115,62	115,62	100,00%
	32005A12800569	108,54	108,54	100,00%
	32005A12800570	64,57	64,57	100,00%
	32005A12800571	97,07	97,07	100,00%
	32005A12800572	188,24	122,45	65,05%
	32005A12800577	161,80	105,47	65,18%
	32005A12800578	231,38	140,67	60,80%
	32005A12800579	218,62	138,91	63,54%
	32005A12800580	185,82	111,23	59,86%
	32005A12800581	177,84	25,31	14,23%
	32005A12800582	104,85	99,68	95,07%
	32005A12800583	50,13	50,13	100,00%
	32005A12800584	132,32	132,32	100,00%
	32005A12800585	84,56	84,57	100,00%
	32005A12800586	106,61	106,61	100,00%
	32005A12800587	130,73	129,93	99,39%
	32005A12800588	122,75	116,07	94,56%
	32005A12800589	167,70	159,46	95,08%
	32005A12800590	107,87	98,62	91,42%
	32005A12800591	105,57	105,57	100,00%
	32005A12800592	85,94	25,35	29,49%
	32005A12800594	300,22	300,22	100,00%
	32005A12800595	168,41	110,35	65,53%
	32005A12800596	77,90	77,90	100,00%
	32005A12800597	181,37	71,29	39,31%
	32005A12800598	327,57	87,92	26,84%
	32005A12800599	160,42	35,84	22,34%
	32005A12800600	173,10	39,90	23,05%
	32005A12800602	106,49	48,65	45,69%
	32005A12800603	80,64	38,17	47,33%
	32005A12800604	164,88	54,77	33,22%
	32005A12800605	177,12	58,62	33,10%
	32005A12800606	631,21	250,21	39,64%
	32005A12800607	186,09	186,09	100,00%
	32005A12800608	173,29	27,54	15,89%
	32005A12800609	152,00	18,51	12,18%
	32005A12800643	97,98	20,61	21,03%
	32005A12800644	89,12	85,51	95,94%
	32005A12800645	85,09	6,96	8,17%
	32005A12800646	164,28	99,31	60,45%
	32005A12800647	150,33	113,58	75,55%
	32005A12800648	60,74	42,58	70,10%
	32005A12800649	49,66	49,66	100,00%

Plano Nº 0224A-0601	Referencia Catastral	Superficie (m ²)	Superficie Afectada (m ²)	Porcentaxe Afectada
	32005A12800650	145,17	136,64	94,12%
	32005A12800651	215,12	215,12	100,00%
	32005A12800652	86,43	86,43	100,00%
	32005A12800653	135,62	135,62	100,00%
	32005A12800654	42,63	42,63	100,00%
	32005A12800655	82,53	82,53	100,00%
	32005A12800656	236,63	231,41	97,80%
	32005A12800657	45,83	45,83	100,00%
	32005A12800658	59,56	59,56	100,00%
	32005A12800659	73,97	73,97	100,00%
	32005A12800660	882,06	602,19	68,27%
	32005A12800666	177,00	177,00	100,00%
	32005A12800667	1039,25	409,75	39,43%
	32005A12800669	229,98	149,63	65,06%
	32005A12800670	309,14	218,81	70,78%
	32005A12800671	367,54	104,50	28,43%
	32005A12800673	214,69	151,63	70,63%
	32005A12800674	414,08	177,11	42,77%
	32005A12800675	268,02	174,41	65,07%
	32005A12800676	306,26	201,44	65,78%
	32005A12800677	756,10	292,83	38,73%
	32005A12800679	998,79	720,17	72,10%
	32005A12800680	2054,49	739,81	36,01%
	32005A12800686	421,42	17,48	4,15%
	32005A12800687	327,74	15,18	4,63%
	32005A12800688	345,77	14,43	4,17%
	32005A12800772	3856,99	645,83	16,74%
	32005A12900787	832,82	290,44	34,87%
	32005A12900788	300,35	300,35	100,00%
	32005A12900789	201,22	189,21	94,03%
	32005A12900790	283,80	283,80	100,00%
	32005A12900791	190,88	190,88	100,00%
	32005A12900792	487,98	472,86	96,90%
	32005A12900793	63,57	26,87	42,28%
	32005A12900795	1125,47	166,11	14,76%
	32005A12900799	227,73	133,29	58,53%
	32005A12900800	260,70	124,24	47,66%
	32005A12900801	353,45	124,14	35,12%
	32005A12900967	1025,51	729,97	71,18%
	32005A12900968	246,85	20,93	8,48%
	32005A12900969	364,96	178,77	48,98%
	32005A12900970	346,34	243,60	70,33%
	32005A12900971	307,57	208,41	67,76%
	32005A12900972	338,95	324,36	95,70%
	32005A12900974	977,47	651,65	66,67%

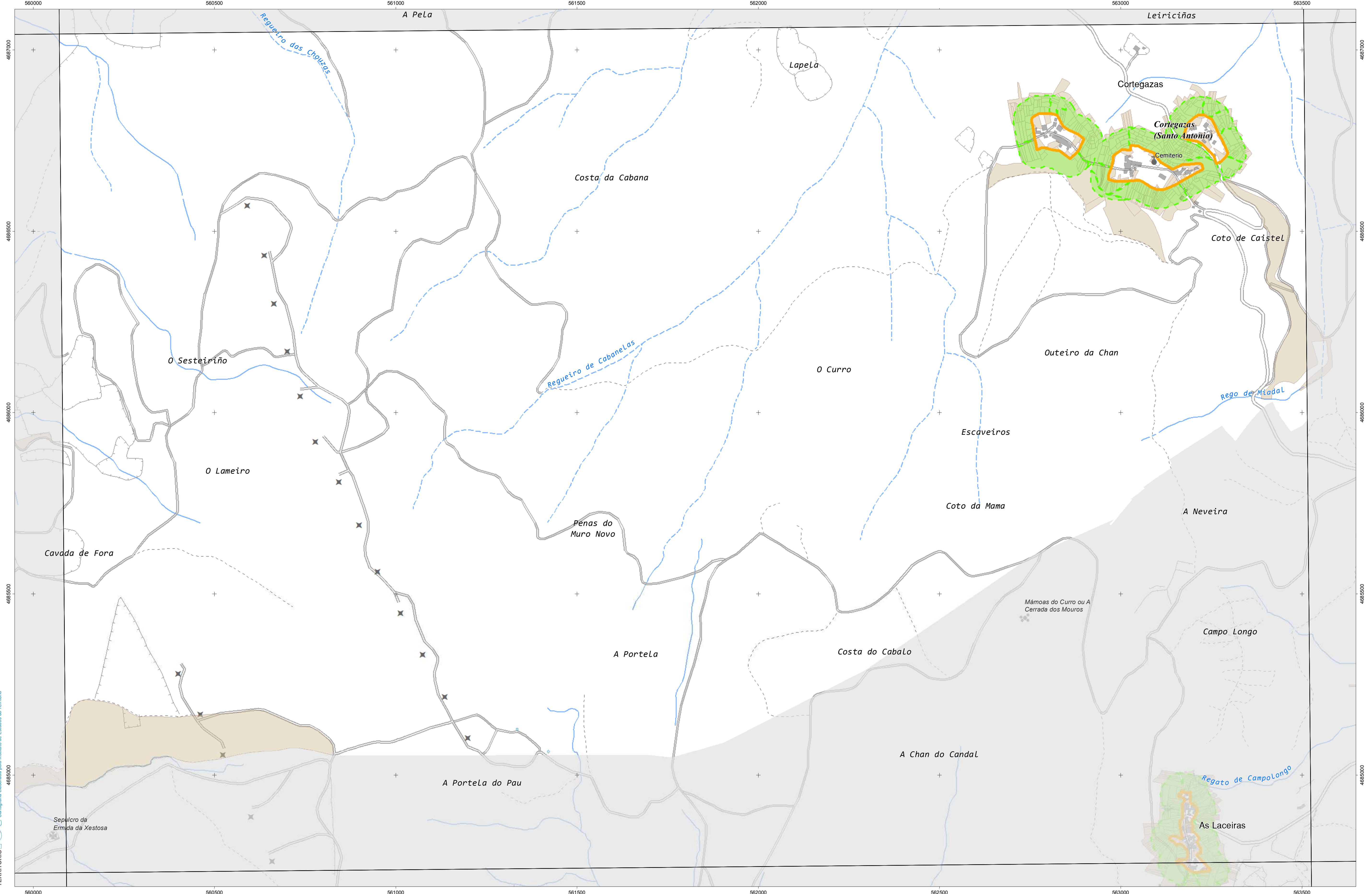
Plano Nº 0224A-0601	Referencia Catastral	Superficie (m ²)	Superficie Afectada (m ²)	Porcentaxe Afectada
	32005A12900975	154,47	149,72	96,92%
	32005A12900976	111,60	111,60	100,00%
	32005A12900977	83,24	83,24	100,00%
	32005A12900978	171,88	171,88	100,00%
	32005A12900979	184,20	184,20	100,00%
	32005A12900980	167,21	167,21	100,00%
	32005A12900981	440,94	105,60	23,95%
	32005A12900982	3798,98	1707,77	44,95%
	32005A12900983	967,40	339,47	35,09%
	32005A12900984	132,55	132,55	100,00%
	32005A12900985	310,69	307,13	98,85%
	32005A12900986	255,14	116,13	45,52%
	32005A12900987	176,79	176,79	100,00%
	32005A12900988	260,95	260,94	100,00%
	32005A12900989	219,72	219,72	100,00%
	32005A12900990	82,24	82,24	100,00%
	32005A12900991	68,10	68,10	100,00%
	32005A12900992	124,70	124,70	100,00%
	32005A12900993	105,06	105,06	100,00%
	32005A12900994	403,75	195,49	48,42%
	32005A12901001	720,11	123,09	17,09%
	32005A12901051	152,22	33,10	21,75%
	32005A12901052	1973,86	913,54	46,28%
	32005A12901053	347,35	347,35	100,00%
	32005A12901054	105,41	105,41	100,00%
	32005A12901055	90,34	90,34	100,00%
	32005A12901056	349,14	349,14	100,00%
	32005A12901057	113,54	113,54	100,00%
	32005A12901058	91,97	91,97	100,00%
	32005A12901059	175,30	175,30	100,00%
	32005A12901060	158,74	158,74	100,00%
	32005A12901061	116,31	116,31	100,00%
	32005A12901062	314,40	314,40	100,00%
	32005A12901063	304,66	265,87	87,27%
	32005A12901064	145,54	119,03	81,78%
	32005A12901065	55,14	46,12	83,65%
	32005A12901066	51,56	43,60	84,55%
	32005A12901067	47,12	39,49	83,81%
	32005A12901068	48,56	40,26	82,90%
	32005A12901069	71,86	60,89	84,74%
	32005A12901070	62,95	53,89	85,60%
	32005A12901071	177,86	165,45	93,02%
	32005A12901072	237,61	237,61	100,00%
	32005A12901073	428,87	428,87	100,00%
	32005A12901074	412,73	412,74	100,00%

Plano Nº 0224A-0601	Referencia Catastral	Superficie (m ²)	Superficie Afectada (m ²)	Porcentaxe Afectada
	32005A12901075	385,44	385,44	100,00%
	32005A12901076	66,44	66,44	100,00%
	32005A12901077	146,59	146,59	100,00%
	32005A12901078	147,64	147,64	100,00%
	32005A12901079	489,23	418,10	85,46%
	32005A12901080	815,44	180,09	22,08%
	32005A12901081	175,40	161,84	92,27%
	32005A12901082	280,62	175,68	62,61%
	32005A12901085	372,83	113,04	30,32%
	32005A12901086	188,00	130,65	69,49%
	32005A12901088	773,60	269,35	34,82%
	32005A12901089	1527,24	1334,07	87,35%
	32005A13000277	293,35	131,50	44,83%
	32005A13000278	104,00	104,00	100,00%
	32005A13000279	313,00	261,24	83,46%
	32005A13000280	170,92	170,92	100,00%
	32005A13000281	214,42	172,63	80,51%
	32005A13000282	151,54	137,22	90,55%
	32005A13000283	182,00	182,00	100,00%
	32005A13000284	291,54	291,54	100,00%
	32005A13000285	94,76	94,76	100,00%
	32005A13000286	214,83	214,83	100,00%
	32005A14100063	3340,14	264,60	7,92%
	32005A14100155	151,61	138,83	91,57%
	32005A14100156	637,70	578,18	90,67%
	32005A14100157	501,62	501,62	100,00%
	32005A14100158	335,89	335,89	100,00%
	32005A14100159	709,79	709,79	100,00%
	32005A14100160	1440,38	889,16	61,73%
	32005A14100161	168,43	168,43	100,00%
	32005A14100162	191,31	190,32	99,48%
	32005A14100163	128,01	128,01	100,00%
	32005A14100164	149,74	149,74	100,00%
	32005A14100165	193,65	193,62	99,98%
	32005A14100166	97,47	96,38	98,88%
	32005A14100167	79,65	77,07	96,76%
	32005A14100168	415,49	383,35	92,26%
	32005A14100169	116,89	62,56	53,52%
	32005A14100170	185,58	185,58	100,00%
	32005A14100171	38,52	38,52	100,00%
	32005A14100172	161,74	161,74	100,00%
	32005A14100173	175,44	163,33	93,10%
	32005A14100174	138,57	75,53	54,51%
	32005A14100175	188,58	14,88	7,89%
	32005A14100179	523,87	411,79	78,60%

Plano Nº 0224A-0601	Referencia Catastral	Superficie (m ²)	Superficie Afectada (m ²)	Porcentaxe Afectada
	32005A14100180	715,76	535,97	74,88%
	32005A14100181	419,84	331,54	78,97%
	32005A14100182	440,95	318,53	72,24%
	32005A14100183	172,73	146,21	84,65%
	32005A14100184	217,12	216,20	99,58%
	32005A14100185	125,83	125,83	100,00%
	32005A14100186	495,95	209,03	42,15%
	32005A14100187	261,33	116,47	44,57%
	32005A14100188	193,49	77,54	40,07%
	32005A14100189	149,27	72,17	48,35%
	32005A14100190	435,53	8,86	2,03%
	32005A14100194	561,82	547,90	97,52%
	32005A14100195	914,72	621,70	67,97%
	32005A14100196	446,04	203,84	45,70%
	32005A14100200	333,44	333,40	99,99%
	32005A14100201	997,29	288,85	28,96%
	32005A14100202	1660,98	629,95	37,93%
	32005A14100203	1597,41	511,01	31,99%
	32005A14100207	169,37	138,80	81,95%
	32005A14100208	190,88	39,52	20,71%
	32005A14100209	955,21	34,41	3,60%
	32005A14100210	261,18	167,28	64,05%
	32005A14100211	280,79	280,80	100,00%
	32005A14100212	253,11	92,26	36,45%
	32005A14100213	380,39	380,39	100,00%
	32005A14100214	212,37	212,37	100,00%
	32005A14100215	104,18	104,18	100,00%
	32005A14100216	194,83	194,83	100,00%
	32005A14100217	170,89	170,89	100,00%
	32005A14100218	398,71	282,52	70,86%
	32005A14100220	228,15	145,29	63,68%
	32005A14100221	186,34	109,63	58,83%
	32005A14100222	790,60	480,43	60,77%
	32005A14100226	137,66	137,66	100,00%
	32005A14100227	89,39	88,39	98,88%
	32005A14100228	226,35	210,24	92,89%
	32005A14100229	189,62	157,47	83,05%
	32005A14100233	187,17	135,23	72,25%
	32005A14100234	222,99	222,24	99,66%
	32005A14100235	383,28	383,28	100,00%
	32005A14100236	116,27	100,44	86,38%
	32005A14100237	93,41	93,41	100,00%
	32005A14100238	61,27	61,27	100,00%
	32005A14100239	83,70	70,60	84,35%
	32005A14100240	80,64	30,06	37,28%

Plano Nº 0224A-0601	Referencia Catastral	Superficie (m ²)	Superficie Afectada (m ²)	Porcentaxe Afectada
	32005A14100243	101,65	10,76	10,58%
	32005A14100244	322,11	316,45	98,24%
	32005A14100245	102,45	102,45	100,00%
	32005A14100246	161,70	161,69	100,00%
	32005A14100247	47,86	47,86	100,00%
	32005A14100248	57,44	57,44	100,00%
	32005A14100249	67,05	67,05	100,00%
	32005A14100250	53,78	53,78	100,00%
	32005A14100251	231,87	36,33	15,67%
	32005A14100252	342,64	117,15	34,19%
	32005A14100253	62,63	62,63	100,00%
	32005A14100254	74,74	74,74	100,00%
	32005A14100255	86,14	86,14	100,00%
	32005A14100256	227,66	188,11	82,63%
	32005A14100258	160,63	17,69	11,01%
	32005A14100260	288,45	232,35	80,55%
	32005A14100261	150,72	150,72	100,00%
	32005A14100262	65,25	65,24	100,00%
	32005A14100263	50,89	50,89	100,00%
	32005A14100264	95,43	95,43	100,00%
	32005A14100265	196,21	14,81	7,55%
	32005A14100266	943,71	597,87	63,35%
	32005A14100267	848,12	366,56	43,22%
	32005A14100268	68,22	68,22	100,00%
	32005A14100269	1390,68	376,15	27,05%
	32005A14100270	922,36	219,68	23,82%
	32005A14100271	337,27	258,87	76,75%
	32005A14100272	545,49	129,02	23,65%
	32005A14100455	10109,08	1354,72	13,40%
	32005A14100503	247,88	26,57	10,72%
	32005A14100504	1489,53	739,58	49,65%
	32005A14100505	302,69	128,18	42,35%
	32005A14100509	539,65	42,45	7,87%
	32005A14100510	682,18	12,63	1,85%
	32005A14100513	1793,58	1793,58	100,00%
	32005A14100516	1948,46	1941,22	99,63%
	32005A14100517	511,02	511,02	100,00%
	32005A14100518	1034,97	832,98	80,48%
	32005A14100524	327,42	55,95	17,09%
	32005A14100526	10220,51	1242,62	12,16%
	32005A14100545	680,42	446,07	65,56%
	32005A14100546	797,43	714,26	89,57%
	32005A14100547	912,09	15,01	1,65%
	32005A14100549	709,12	27,68	3,90%
	32005A14100550	69,69	69,69	100,00%

Plano Nº 0224A-0601	Referencia Catastral	Superficie (m²)	Superficie Afectada (m²)	Porcentaxe Afectada
	32005A14100551	138,25	85,82	62,08%
	32005A14100553	781,54	14,21	1,82%
	32005A14100566	148389,49	2878,43	1,94%



CARTOGRAFÍA DAS FAIXAS SECUNDARIAS DE XESTIÓN DE BIOMASA

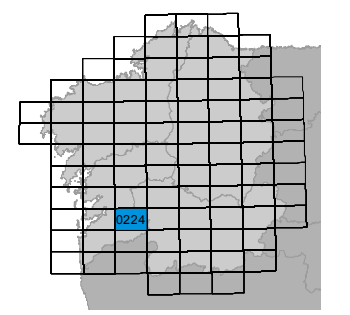
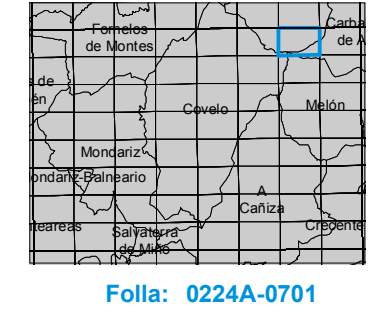
- Parcelas afectadas
- Faixa Protección 50m
- Delimitación Automática
- Solo de Nucleo Rural
- Solo Urbano
- Solo Urbanizable

Parcelas afectadas por faixas de 50 metros entorno a núcleos

Coordenadas das esquinas da folla

UTM ED50 Fuso 29		Xeográficas ETRS89	
x	y	Longitude	Latitude
1	560196,9	4887259,4	-8:16:15,0 42:20:00,0
2	563829,5	4887289,6	-8:13:45,0 42:20:00,0
3	563850,5	4884976,4	-8:13:45,0 42:18:45,0
4	560216,7	4884946,2	-8:16:15,0 42:18:45,0

Proxección U.T.M. Fuso 29
Escala: GRSS0
Sistema de referencia ETRS89



Folla: 0224A-0701

Plano Nº 0224A-0701	Referencia Catastral	Superficie (m ²)	Superficie Afectada (m ²)	Porcentaxe Afectada
	000400100NG68E	32,26	32,26	100,00%
	000901300NG68E	23,61	23,61	100,00%
	000940400NG68E	89,90	89,90	100,00%
	000940500NG68E	78,67	78,67	100,00%
	32005A13901026	380,57	67,23	17,67%
	32005A13901027	161,73	52,06	32,19%
	32005A13901028	107,82	107,82	100,00%
	32005A13901029	253,40	253,40	100,00%
	32005A13901030	312,49	312,49	100,00%
	32005A13901031	125,12	125,12	100,00%
	32005A13901032	83,17	83,17	100,00%
	32005A13901033	200,03	199,97	99,97%
	32005A13901034	219,78	219,78	100,00%
	32005A13901035	362,33	362,33	100,00%
	32005A13901036	201,19	201,19	100,00%
	32005A13901037	205,52	205,52	100,00%
	32005A13901038	484,18	49,58	10,24%
	32005A13901043	1146,41	443,70	38,70%
	32005A13901044	426,49	349,65	81,98%
	32005A13901045	284,00	279,38	98,37%
	32005A13901046	168,71	36,50	21,63%
	32005A13901047	119,31	119,31	100,00%
	32005A13901048	109,64	109,64	100,00%
	32005A13901049	490,56	490,56	100,00%
	32005A13901050	497,84	497,84	100,00%
	32005A13901051	869,10	728,14	83,78%
	32005A13901052	69,20	51,81	74,86%
	32005A13901057	387,72	20,14	5,19%
	32005A13901058	229,12	99,44	43,40%
	32005A13901059	353,05	166,03	47,03%
	32005A13901060	231,62	153,98	66,48%
	32005A13901061	220,84	220,84	100,00%
	32005A13901062	157,03	96,67	61,56%
	32005A13901063	74,54	74,37	99,78%
	32005A13901064	50,18	50,18	100,00%
	32005A13901065	325,28	325,28	100,00%
	32005A13901066	216,64	216,64	100,00%
	32005A13901067	177,62	177,62	100,00%
	32005A13901068	131,92	131,92	100,00%
	32005A13901069	204,11	204,11	100,00%
	32005A13901070	165,74	162,39	97,98%
	32005A13901071	357,17	307,06	85,97%
	32005A13901072	79,14	51,71	65,34%
	32005A13901073	98,57	8,81	8,94%
	32005A13901076	779,80	60,58	7,77%

Plano Nº 0224A-0701	Referencia Catastral	Superficie (m ²)	Superficie Afectada (m ²)	Porcentaxe Afectada
	32005A14000052	176,66	176,10	99,68%
	32005A14000053	30,09	30,09	100,00%
	32005A14000054	85,11	83,83	98,50%
	32005A14000055	272,54	136,07	49,93%
	32005A14000056	220,91	47,38	21,45%
	32005A14000084	1047,95	11,25	1,07%
	32005A14000085	557,24	84,52	15,17%
	32005A14000086	244,47	104,88	42,90%
	32005A14000087	170,66	83,76	49,08%
	32005A14000088	179,22	89,69	50,04%
	32005A14000089	324,52	138,73	42,75%
	32005A14000090	346,59	150,09	43,31%
	32005A14000091	522,49	427,26	81,77%
	32005A14000092	188,10	188,10	100,00%
	32005A14000093	339,21	339,21	100,00%
	32005A14000094	113,06	112,97	99,92%
	32005A14000095	130,45	130,45	100,00%
	32005A14000096	153,70	153,70	100,00%
	32005A14000097	181,32	181,32	100,00%
	32005A14000098	324,43	317,88	97,98%
	32005A14000099	293,71	293,71	100,00%
	32005A14000100	167,00	109,00	65,27%
	32005A14000101	844,65	797,70	94,44%
	32005A14000102	127,70	52,07	40,77%
	32005A14000103	154,77	154,77	100,00%
	32005A14000104	111,79	111,79	100,00%
	32005A14000105	80,66	80,66	100,00%
	32005A14000106	91,90	91,89	100,00%
	32005A14000107	159,47	159,47	100,00%
	32005A14000108	66,74	66,74	100,00%
	32005A14000109	640,29	584,91	91,35%
	32005A14000110	202,33	181,19	89,55%
	32005A14000111	139,13	139,13	100,00%
	32005A14000112	606,03	555,53	91,67%
	32005A14000118	997,22	469,28	47,06%
	32005A14000121	283,03	72,87	25,75%
	32005A14000122	88,18	66,98	75,96%
	32005A14000123	174,42	174,42	100,00%
	32005A14000124	28,39	28,39	100,00%
	32005A14000125	51,82	51,82	100,00%
	32005A14000126	67,69	67,69	100,00%
	32005A14000127	493,00	492,99	100,00%
	32005A14000128	198,02	198,02	100,00%
	32005A14000129	888,32	866,43	97,54%
	32005A14000130	63,85	63,85	100,00%

Plano Nº 0224A-0701	Referencia Catastral	Superficie (m ²)	Superficie Afectada (m ²)	Porcentaxe Afectada
	32005A14000131	64,64	64,64	100,00%
	32005A14000132	92,88	92,88	100,00%
	32005A14000133	396,93	396,93	100,00%
	32005A14000134	140,07	140,07	100,00%
	32005A14000135	129,44	129,44	100,00%
	32005A14000136	114,57	109,34	95,43%
	32005A14000137	142,10	142,10	100,00%
	32005A14000138	141,60	141,60	100,00%
	32005A14000139	81,13	81,13	100,00%
	32005A14000140	105,44	105,44	100,00%
	32005A14000141	64,61	64,61	100,00%
	32005A14000142	62,96	62,96	100,00%
	32005A14000143	106,65	106,65	100,00%
	32005A14000145	83,71	83,71	100,00%
	32005A14000146	84,90	84,90	100,00%
	32005A14000147	46,34	46,34	100,00%
	32005A14000148	28,40	28,40	100,00%
	32005A14000149	114,43	114,43	100,00%
	32005A14000150	40,59	37,08	91,36%
	32005A14000154	41,38	33,15	80,12%
	32005A14000155	56,95	38,73	68,01%
	32005A14000159	195,73	113,14	57,80%
	32005A14000160	53,36	8,45	15,84%
	32005A14000162	58,18	15,95	27,41%
	32005A14000163	260,44	258,13	99,11%
	32005A14000164	248,19	248,19	100,00%
	32005A14000165	139,67	139,67	100,00%
	32005A14000166	398,36	398,36	100,00%
	32005A14000167	428,76	428,76	100,00%
	32005A14000168	96,34	96,33	100,00%
	32005A14000169	150,04	150,04	100,00%
	32005A14000170	101,86	63,29	62,14%
	32005A14000171	138,81	91,06	65,60%
	32005A14000172	69,02	69,02	100,00%
	32005A14000173	90,40	47,94	53,03%
	32005A14000178	723,14	242,72	33,56%
	32005A14000179	103,96	64,47	62,01%
	32005A14000180	70,36	70,36	100,00%
	32005A14000181	365,88	365,88	100,00%
	32005A14000182	110,53	110,53	100,00%
	32005A14000183	276,59	276,59	100,00%
	32005A14000184	168,37	168,37	100,00%
	32005A14000185	115,99	115,99	100,00%
	32005A14000186	150,57	150,57	100,00%
	32005A14000187	151,93	151,93	100,00%

Plano Nº 0224A-0701	Referencia Catastral	Superficie (m ²)	Superficie Afectada (m ²)	Porcentaxe Afectada
	32005A14000188	883,96	883,96	100,00%
	32005A14000189	39,80	39,80	100,00%
	32005A14000190	380,21	152,93	40,22%
	32005A14000208	168,67	31,57	18,72%
	32005A14000209	205,43	205,42	99,99%
	32005A14000210	201,79	13,58	6,73%
	32005A14000211	372,08	65,36	17,57%
	32005A14000212	339,73	41,46	12,20%
	32005A14000213	359,21	16,79	4,67%
	32005A14000286	732,46	595,07	81,24%
	32005A14000287	309,52	167,77	54,20%
	32005A14000288	167,25	167,25	100,00%
	32005A14000289	175,79	174,80	99,44%
	32005A14000290	122,24	122,24	100,00%
	32005A14000291	104,92	104,92	100,00%
	32005A14000292	90,11	90,11	100,00%
	32005A14000293	334,91	334,91	100,00%
	32005A14000294	161,37	161,37	100,00%
	32005A14000295	156,95	156,95	100,00%
	32005A14000296	238,02	238,03	100,00%
	32005A14000297	144,58	144,58	100,00%
	32005A14000298	256,64	256,64	100,00%
	32005A14000299	98,92	96,29	97,34%
	32005A14000300	266,34	253,25	95,08%
	32005A14000301	68,68	68,13	99,21%
	32005A14000302	92,26	88,08	95,47%
	32005A14000310	166,96	6,37	3,81%
	32005A14000311	121,71	73,31	60,23%
	32005A14000312	237,18	237,18	100,00%
	32005A14000313	366,55	306,26	83,55%
	32005A14000314	231,02	231,02	100,00%
	32005A14000315	233,43	233,43	100,00%
	32005A14000316	185,94	185,94	100,00%
	32005A14000317	165,71	165,71	100,00%
	32005A14000318	209,40	190,15	90,80%
	32005A14000319	45,11	45,11	100,00%
	32005A14000320	51,73	51,73	100,00%
	32005A14000321	187,98	176,06	93,66%
	32005A14000322	122,71	122,71	100,00%
	32005A14000323	147,03	146,95	99,95%
	32005A14000324	104,23	104,23	100,00%
	32005A14000325	74,29	74,29	100,00%
	32005A14000326	394,12	394,12	100,00%
	32005A14000327	154,77	95,52	61,72%
	32005A14000328	93,99	93,99	100,00%

Plano Nº 0224A-0701	Referencia Catastral	Superficie (m ²)	Superficie Afectada (m ²)	Porcentaxe Afectada
	32005A14000329	196,50	181,95	92,59%
	32005A14000330	49,86	49,86	100,00%
	32005A14000331	100,66	100,66	100,00%
	32005A14000332	268,06	157,76	58,85%
	32005A14000336	2871,45	2043,21	71,16%
	32005A14000337	337,45	337,45	100,00%
	32005A14000338	19,39	19,39	100,00%
	32005A14000339	42,19	42,19	100,00%
	32005A14000340	34,21	34,21	100,00%
	32005A14000341	26,35	26,35	100,00%
	32005A14000342	101,76	101,76	100,00%
	32005A14000343	84,27	84,27	100,00%
	32005A14000344	74,79	74,79	100,00%
	32005A14000345	34,54	34,54	100,00%
	32005A14000346	96,21	96,21	100,00%
	32005A14000347	37,72	37,72	100,00%
	32005A14000348	31,10	31,10	100,00%
	32005A14000349	27,72	27,72	100,00%
	32005A14000350	30,78	30,78	100,00%
	32005A14000351	27,08	27,08	100,00%
	32005A14000352	35,60	35,60	100,00%
	32005A14000353	49,66	49,66	100,00%
	32005A14000354	71,87	71,87	100,00%
	32005A14000355	64,68	64,68	100,00%
	32005A14000356	74,14	74,14	100,00%
	32005A14000357	128,67	128,67	100,00%
	32005A14000358	162,87	162,87	100,00%
	32005A14000359	65,09	65,09	100,00%
	32005A14000360	119,85	119,85	100,00%
	32005A14000361	79,39	79,39	100,00%
	32005A14000362	72,73	72,73	100,00%
	32005A14000363	59,29	59,29	100,00%
	32005A14000364	144,71	144,71	100,00%
	32005A14000365	169,05	169,05	100,00%
	32005A14000366	54,59	54,59	100,00%
	32005A14000367	62,04	62,04	100,00%
	32005A14000368	77,81	77,81	100,00%
	32005A14000369	116,48	116,48	100,00%
	32005A14000370	169,73	169,73	100,00%
	32005A14000371	205,52	205,52	100,00%
	32005A14000372	146,68	146,68	100,00%
	32005A14000373	66,66	66,66	100,00%
	32005A14000374	69,04	69,04	100,00%
	32005A14000375	39,25	39,25	100,00%
	32005A14000376	56,66	56,66	100,00%

Plano Nº 0224A-0701	Referencia Catastral	Superficie (m ²)	Superficie Afectada (m ²)	Porcentaxe Afectada
	32005A14000377	94,86	94,86	100,00%
	32005A14000378	66,97	66,97	100,00%
	32005A14000379	85,55	49,54	57,90%
	32005A14000380	73,68	71,15	96,57%
	32005A14000381	133,70	25,43	19,02%
	32005A14000382	127,76	1,67	1,31%
	32005A14000389	127,24	6,72	5,28%
	32005A14000390	350,04	175,80	50,22%
	32005A14000391	54,60	30,82	56,44%
	32005A14000392	43,55	42,85	98,39%
	32005A14000393	121,88	121,88	100,00%
	32005A14000394	54,44	54,44	100,00%
	32005A14000395	110,43	110,43	100,00%
	32005A14000396	86,54	86,54	100,00%
	32005A14000397	75,48	75,48	100,00%
	32005A14000398	88,96	88,96	100,00%
	32005A14000399	126,97	126,97	100,00%
	32005A14000400	66,01	66,01	100,00%
	32005A14000401	40,87	40,87	100,00%
	32005A14000402	33,45	33,45	100,00%
	32005A14000403	33,29	33,29	100,00%
	32005A14000404	28,03	28,03	100,00%
	32005A14000405	24,33	24,33	100,00%
	32005A14000406	21,51	21,51	100,00%
	32005A14000407	22,92	22,92	100,00%
	32005A14000408	87,55	87,55	100,00%
	32005A14000409	105,66	105,66	100,00%
	32005A14000410	64,53	64,53	100,00%
	32005A14000411	100,25	100,25	100,00%
	32005A14000412	111,44	111,44	100,00%
	32005A14000413	94,53	94,53	100,00%
	32005A14000414	85,27	85,27	100,00%
	32005A14000415	69,21	69,21	100,00%
	32005A14000416	99,67	99,67	100,00%
	32005A14000417	117,02	117,02	100,00%
	32005A14000418	112,01	112,01	100,00%
	32005A14000419	83,09	83,09	100,00%
	32005A14000420	248,02	248,02	100,00%
	32005A14000421	183,21	183,21	100,00%
	32005A14000422	246,21	246,21	100,00%
	32005A14000423	235,62	212,96	90,38%
	32005A14000424	264,88	163,36	61,67%
	32005A14000427	826,72	148,58	17,97%
	32005A14000428	842,44	25,40	3,02%
	32005A14000429	407,15	407,15	100,00%

Plano Nº 0224A-0701	Referencia Catastral	Superficie (m ²)	Superficie Afectada (m ²)	Porcentaxe Afectada
	32005A14000430	120,14	120,14	100,00%
	32005A14000431	430,14	430,14	100,00%
	32005A14000432	73,74	72,30	98,05%
	32005A14000433	94,05	81,02	86,15%
	32005A14000434	117,66	117,66	100,00%
	32005A14000435	489,09	480,71	98,29%
	32005A14000436	34,37	22,58	65,71%
	32005A14000437	49,78	49,78	100,00%
	32005A14000438	37,94	37,94	100,00%
	32005A14000439	235,06	212,52	90,41%
	32005A14000441	136,92	86,02	62,82%
	32005A14000442	47,17	47,17	100,00%
	32005A14000443	351,25	165,52	47,12%
	32005A14000445	38,37	11,74	30,59%
	32005A14000446	40,79	40,79	100,00%
	32005A14000447	85,26	85,26	100,00%
	32005A14000448	180,07	180,07	100,00%
	32005A14000450	47,34	47,34	100,00%
	32005A14000451	114,49	114,49	100,00%
	32005A14000452	724,41	380,72	52,56%
	32005A14000453	166,02	101,29	61,01%
	32005A14000466	1642,05	766,04	46,65%
	32005A14000467	66,53	66,53	100,00%
	32005A14000468	191,69	191,69	100,00%
	32005A14000469	197,77	106,54	53,87%
	32005A14000470	80,69	34,51	42,77%
	32005A14000471	315,45	313,28	99,31%
	32005A14000472	215,19	215,19	100,00%
	32005A14000473	198,12	198,13	100,00%
	32005A14000474	132,45	132,45	100,00%
	32005A14000475	94,73	71,06	75,01%
	32005A14000476	450,33	99,72	22,14%
	32005A14000477	332,35	21,33	6,42%
	32005A14000499	830,13	830,13	100,00%
	32005A14000500	671,17	411,01	61,24%
	32005A14000501	145,24	110,10	75,80%
	32005A14000504	188,23	164,46	87,37%
	32005A14000505	159,90	150,00	93,81%
	32005A14000506	222,09	209,59	94,37%
	32005A14000509	219,49	204,44	93,14%
	32005A14000510	277,93	248,11	89,27%
	32005A14000512	191,42	165,29	86,35%
	32005A14000513	101,41	91,08	89,81%
	32005A14000514	238,45	203,49	85,34%
	32005A14000515	130,60	110,84	84,87%

Plano Nº 0224A-0701	Referencia Catastral	Superficie (m ²)	Superficie Afectada (m ²)	Porcentaxe Afectada
	32005A14000516	100,66	85,22	84,67%
	32005A14000517	66,58	25,60	38,45%
	32005A14000518	51,64	26,98	52,23%
	32005A14000519	44,89	24,61	54,82%
	32005A14000520	58,89	37,28	63,30%
	32005A14000521	119,78	104,19	86,98%
	32005A14000522	159,78	124,12	77,69%
	32005A14000523	94,25	94,25	100,00%
	32005A14000524	217,34	159,59	73,43%
	32005A14000525	306,56	224,02	73,08%
	32005A14000526	150,69	102,55	68,05%
	32005A14000527	79,40	50,44	63,52%
	32005A14000528	37,04	37,04	100,00%
	32005A14000529	309,53	164,68	53,20%
	32005A14000530	66,83	66,83	100,00%
	32005A14000531	127,77	82,11	64,26%
	32005A14000532	380,14	271,27	71,36%
	32005A14000533	192,55	164,74	85,56%
	32005A14000534	245,77	240,88	98,01%
	32005A14000535	245,16	159,58	65,09%
	32005A14000536	547,95	299,64	54,68%
	32005A14000539	211,32	172,32	81,54%
	32005A14000540	190,80	151,74	79,53%
	32005A14000541	174,71	140,26	80,28%
	32005A14000542	343,32	343,32	100,00%
	32005A14000543	64,56	64,56	100,00%
	32005A14000544	63,08	63,08	100,00%
	32005A14000545	247,76	213,12	86,02%
	32005A14000549	443,60	45,42	10,24%
	32005A14000550	635,64	635,12	99,92%
	32005A14000551	96,13	96,12	100,00%
	32005A14000552	106,98	106,99	100,00%
	32005A14000553	106,92	106,92	100,00%
	32005A14000554	110,09	110,09	100,00%
	32005A14000555	109,61	109,61	100,00%
	32005A14000556	598,71	598,71	100,00%
	32005A14000557	553,11	426,01	77,02%
	32005A14000558	127,34	114,44	89,87%
	32005A14000559	148,35	124,37	83,83%
	32005A14000560	77,43	64,84	83,74%
	32005A14000561	98,84	98,84	100,00%
	32005A14000562	81,87	81,87	100,00%
	32005A14000563	100,77	74,42	73,85%
	32005A14000564	70,62	41,46	58,71%
	32005A14000565	127,52	127,52	100,00%

Plano Nº 0224A-0701	Referencia Catastral	Superficie (m ²)	Superficie Afectada (m ²)	Porcentaxe Afectada
	32005A14000566	232,44	183,32	78,87%
	32005A14000567	61,30	61,30	100,00%
	32005A14000568	149,15	99,37	66,62%
	32005A14000569	844,43	533,07	63,13%
	32005A14000571	1227,59	136,01	11,08%
	32005A14000587	27,09	20,00	73,85%
	32005A14000588	26,16	18,36	70,19%
	32005A14100566	148389,49	2878,43	1,94%
	32005A14100568	29963,17	7496,36	25,02%
	32005A14100578	119,20	76,23	63,95%
	32005A14100579	144,18	139,29	96,61%
	32005A14100580	215,51	215,51	100,00%
	32005A14100581	317,59	317,59	100,00%
	32005A14100582	614,56	614,56	100,00%
	32005A14100583	294,20	294,20	100,00%
	32005A14100584	477,22	477,22	100,00%
	32005A14100585	249,09	242,39	97,31%
	32005A14100586	93,40	93,40	100,00%
	32005A14100587	72,73	72,68	99,94%
	32005A14100588	477,04	50,52	10,59%
	32005A14100589	423,86	298,27	70,37%
	32005A14100590	229,28	229,27	100,00%
	32005A14100598	486,69	13,93	2,86%
	32005A14100600	279,27	64,04	22,93%
	32005A14100607	458,14	302,35	66,00%
	32005A14100608	181,97	181,97	100,00%
	32005A14100609	202,52	202,52	100,00%
	32005A14100610	239,62	239,62	100,00%
	32005A14100616	1008,59	45,47	4,51%
	32005A14100619	1080,46	37,59	3,48%
	32005A14701231	112,69	65,05	57,73%
	32005A14701233	35,27	35,27	100,00%
	32005A14701234	122,96	58,94	47,94%
	32005A14701235	121,32	121,32	100,00%
	32005A14701236	114,45	114,45	100,00%
	32005A14701237	90,09	90,09	100,00%
	32005A14701238	47,53	47,53	100,00%
	32005A14701239	174,89	174,89	100,00%
	32005A14701240	214,12	214,12	100,00%
	32005A14701241	1601,21	1239,28	77,40%
	32005A14701242	1416,29	675,44	47,69%
	32005A14701243	149,33	6,19	4,15%
	32005A14701244	348,20	19,28	5,54%
	32005A14701245	159,27	33,14	20,81%
	32005A14701246	40,77	39,35	96,51%

Plano Nº 0224A-0701	Referencia Catastral	Superficie (m ²)	Superficie Afectada (m ²)	Porcentaxe Afectada
	32005A14701247	35,94	35,94	100,00%
	32005A14701248	268,53	267,43	99,59%
	32005A14701249	166,32	166,32	100,00%
	32005A14701250	66,73	66,73	100,00%
	32005A14701251	749,53	749,53	100,00%
	32005A14701252	194,62	170,18	87,44%
	32005A14701253	270,82	168,95	62,39%
	32005A14701254	414,01	414,01	100,00%
	32005A14701255	77,83	77,83	100,00%
	32005A14701256	133,75	119,97	89,70%
	32005A14701257	201,25	33,06	16,43%
	32005A14701258	168,08	168,08	100,00%
	32005A14701259	93,55	78,27	83,66%
	32005A14701260	127,09	12,00	9,45%
	32005A14701263	756,51	63,41	8,38%
	32005A14701265	132,35	46,94	35,46%
	32005A14701266	156,87	156,87	100,00%
	32005A14701267	277,76	115,91	41,73%
	32005A14701268	256,85	90,51	35,24%
	32005A14701269	69,23	49,62	71,67%
	32005A14701271	362,41	65,23	18,00%
	32005A14701283	328,75	297,04	90,36%
	32005A14701284	212,28	212,28	100,00%
	32005A14701285	97,27	97,27	100,00%
	32005A14701286	68,32	68,32	100,00%
	32005A14701287	91,77	91,77	100,00%
	32005A14701288	67,42	67,42	100,00%
	32005A14701289	89,14	89,14	100,00%
	32005A14701290	226,51	226,51	100,00%
	32005A14701291	345,07	345,07	100,00%
	32005A14701292	149,60	103,57	69,23%
	32005A14701294	417,69	141,30	33,83%
	32005A14701295	301,79	69,84	23,14%
	32005A14701296	142,61	36,41	25,53%
	32005A14701298	68,01	23,42	34,44%
	32005A14701299	43,85	43,85	100,00%
	32005A14701300	102,63	102,63	100,00%
	32005A14701301	52,38	52,38	100,00%
	32005A14701302	124,32	124,32	100,00%
	32005A14701303	396,22	396,22	100,00%
	32005A14701304	97,93	97,93	100,00%
	32005A14701305	65,62	65,62	100,00%
	32005A14701306	250,75	250,75	100,00%
	32005A14701307	316,05	316,05	100,00%
	32005A14701308	174,40	157,96	90,57%

Plano Nº 0224A-0701	Referencia Catastral	Superficie (m ²)	Superficie Afectada (m ²)	Porcentaxe Afectada
	32005A14701309	220,43	220,43	100,00%
	32005A14701310	109,18	109,18	100,00%
	32005A14701311	181,29	151,43	83,53%
	32005A14701312	160,00	35,62	22,26%
	32005A14701316	100,62	16,50	16,39%
	32005A14701317	87,95	51,48	58,53%
	32005A14701318	113,16	104,57	92,41%
	32005A14701319	75,80	75,80	100,00%
	32005A14701320	85,34	85,34	100,00%
	32005A14701321	184,51	184,51	100,00%
	32005A14701322	85,80	39,82	46,41%
	32005A14701334	56,97	41,55	72,94%
	32005A14701335	56,76	47,71	84,06%
	32005A14701336	69,77	64,70	92,74%
	32005A14701337	129,45	129,23	99,83%
	32005A14701338	1185,22	1185,22	100,00%
	32005A14701339	132,18	126,76	95,90%
	32005A14701340	301,69	228,90	75,87%
	32005A14701341	242,08	163,03	67,34%
	32005A14701349	65,37	9,56	14,62%
	32005A14701351	114,66	49,03	42,76%
	32005A14701352	105,15	65,38	62,18%
	32005A14701353	205,66	205,66	100,00%
	32005A14701354	95,03	95,03	100,00%
	32005A14701355	149,57	149,57	100,00%
	32005A14701356	27,34	27,34	100,00%
	32005A14701357	137,21	135,08	98,45%
	32005A14701358	54,03	54,03	100,00%
	32005A14701359	37,27	37,27	100,00%
	32005A14701360	40,81	40,81	100,00%
	32005A14701361	73,02	73,02	100,00%
	32005A14701362	71,83	71,83	100,00%
	32005A14701363	292,63	292,63	100,00%
	32005A14701364	154,85	154,85	100,00%
	32005A14701365	53,30	33,67	63,17%
	32005A14701366	56,49	32,79	58,05%
	32005A14701367	74,59	39,20	52,55%
	32005A14701368	78,86	33,40	42,36%
	32005A14701369	219,86	28,41	12,92%
	32005A14701370	112,63	66,48	59,02%
	32005A14701371	101,76	73,86	72,59%
	32005A14701372	148,84	135,99	91,37%
	32005A14701374	262,81	100,97	38,42%
	32005A14701375	149,04	29,62	19,87%
	32005A14701379	121,68	71,12	58,45%

Plano Nº 0224A-0701	Referencia Catastral	Superficie (m²)	Superficie Afectada (m²)	Porcentaxe Afectada
	32005A14701380	2092,70	1598,85	76,40%
	32005A14701381	147,66	147,66	100,00%
	32005A14701382	56,42	56,42	100,00%
	32005A14701383	66,38	66,38	100,00%
	32005A14701384	166,62	165,32	99,22%
	32005A14701385	152,10	99,20	65,22%
	32005A14701619	36574,19	50,22	0,14%
	32005A14701646	1402,91	177,23	12,63%



CARTOGRAFÍA DAS FAIXAS SECUNDARIAS DE XESTIÓN DE BIOMASA

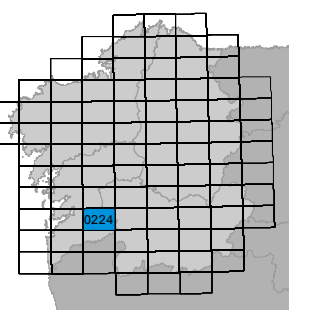
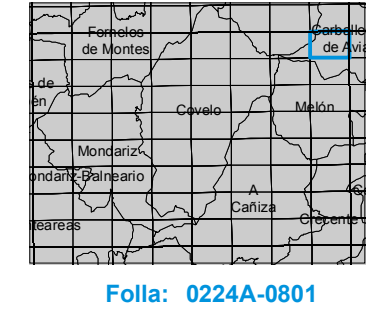
- Parcelas afectadas
- Faixa Protección 50m
- Delimitación Automática
- Solo de Nucleo Rural
- Solo Urbano
- Solo Urbanizable

Parcelas afectadas por faixas de 50 metros entorno a núcleos

Coordenadas das esquinas da folla

UTM ED50 Fuso 29	X	Y	Xeográficas ETRS89	Latitude
			Longitude	
1	563629,5	4687289,6	-8:13:45,0	42:20:00,0
2	567062,2	4687321,6	-8:11:15,0	42:20:00,0
3	567084,3	4685008,3	-8:11:15,0	42:18:45,0
4	563650,5	4684976,4	-8:13:45,0	42:18:45,0

Proxección U.T.M. Fuso 29
 Elipsóide GRS80
 Sistema de referencia ETRS89



Referencia Catastral	Superficie (m ²)	Superficie Afectada (m ²)	Porcentaxe Afectada
32005A14701619	36574,19	50,22	0,14%